

Statutory Document No. 2017/0156

*Education Act 2001*

SCHOOL CATCHMENT AREAS ORDER 2017

*Laid before Tynwald: 20 June 2017**Coming into Operation: 1 September 2017*

The Department of Education and Children makes the following Order under section 15(4) of the Education Act 2001.

1 Title

This Order is the School Catchment Areas Order 2017.

2 Commencement

This Order comes into operation on 1 September 2017¹.

3 Interpretation

In this Order –

“**the order maps**” means the 28 maps annexed to this Order and entitled “Map No. 1 referred to in the School Catchment Areas Order 2017” to “Map No. 28 referred to in the School Catchment Areas Order 2017 and the “Secondary School Catchments referred to in the School Catchment Area Order 2017”; and

“**joint catchment area**” means an area where there is a choice of schools as specified on the relevant order map; and

“**key to maps**” means symbols used to represent educational institutions.

4 Catchment areas of primary schools

- (1) In relation to each primary school specified in column 1 of Schedule 1, the area shown edged with a black line on one or more of the order maps and indicated by the corresponding number specified in column 2 of that Schedule is designated as the catchment area of that school.

¹ Orders made by the Department under section 58(2) of the Education Act 2001 shall be laid before Tynwald.

- (2) A joint catchment area is the area shown on one or more maps edged with a red line.
- (3) The Roman Catholic Parishes of the churches of –
 - (a) St Anthony's, Onchan;
 - (b) St Joseph's, Willaston; and
 - (c) St Mary of the Isle, Douglasare designated as the catchment area for St Mary's Roman Catholic School, Douglas.
- (4) There are no designated catchment areas for –
 - (a) St Thomas' Church of England Primary School, Douglas; or
 - (b) the Bunscoill Ghaelgagh, St John's.

5 Catchment areas of secondary schools

- (1) Subject to paragraphs (2) and (3), in relation to each secondary school specified in column 1 of Schedule 2, the areas designated by article 4(1) as the catchment areas of the corresponding primary schools specified in column 2 of Schedule 2 are together designated as the catchment area of that secondary school.
- (2) Only those parts of the catchment areas indicated on the order map entitled "Secondary School Catchments Referred to in the School Catchment Area Order 2017" which are hatched in two different colours are joint catchment areas for secondary schools specified in Schedule 3.
- (3) Where the parent of a registered pupil who attended the Bunscoill Ghaelgagh for more than one year prior to attaining secondary school age, wishes their child to continue to be taught an element of the curriculum through the medium of Manx Gaelic, that pupil shall, for the purposes of this Order, be regarded as residing within the catchment area of the Queen Elizabeth II High School, Peel, irrespective of the parent's actual place of permanent residence.
- (4) Pupils who attend St Mary's Roman Catholic School or St Thomas' Church of England School shall for the purpose of this Order attend the secondary school for the area in which they permanently reside.

6 Key to maps

Symbols used to represent the schools to which this Order applies on the order maps are specified in Schedule 4.

7 Revocation

The School Catchment Areas Order 2010² and any earlier order made under section 15(4) of the Education Act 2001 are revoked.

MADE 19 MAY 2017

GRAHAM CREGEEN MHK
Minister for Education and Children

² SD 1007/10

SCHEDULE 1

CATCHMENT AREAS OF PROVIDED PRIMARY SCHOOLS

Primary School	Number on order maps
Anagh Coar School, Douglas	1
Andreas School	2
Arbory School, Ballabeg	3
Ashley Hill School, Onchan	4
Ballacottier School, Douglas	5
Ballasalla School	6
Ballaugh School	7
Braddan School	8
Bunscoill Rhumsaa	9
Cronk y Berry School, Douglas	10
Dhoon School, Maughold	11
Foxdale School	12
Henry Bloom Noble School, Douglas	13
Jurby School	14
Kewaique School, Braddan	15
Laxey School	16
Manor Park School, Douglas	17
Marown School, Glen Vine	18
Michael School, Kirk Michael	19
Onchan School	20
Peel Clothworkers' School	21
Rushen Primary School, Port Erin	22
Scoill Phurt le Moirrey (Port St Mary School)	23
Scoill Vallajeelt	24
Scoill yn Jubilee, Douglas	25
St John's School	26
Sulby School	27
Victoria Road School, Castletown	28
Willaston School, Douglas	29



SCHEDULE 2

CATCHMENT AREAS OF SECONDARY SCHOOLS

Secondary School

Ballakermeen High School, Douglas

Primary School

Anagh Coar School, Douglas

Ballacottier School, Douglas

Braddan School

Henry Bloom Noble School, Douglas

Kewaique School, Braddan (article 5(2))

Manor Park School, Douglas

Scoill Vallajeelt

Scoill yn Jubilee

St Mary's Roman Catholic School (article 4(3))

St Thomas' Church of England School (article 4(4))

Castle Rushen High School, Castletown

Arbory School, Ballabeg

Ballasalla School

Foxdale School (article 5(2))

Kewaique School, Braddan (article 5(2))

Rushen Primary School, Port Erin

Scoill Phurt le Moirrey (Port St Mary School)

Victoria Road School, Castletown

St Mary's Roman Catholic School (article 4(3))

St Thomas' Church of England School (article 4(4))

Queen Elizabeth II High School

Ballaugh School (article 5(2))

Bunscoill Ghaelgagh, St John's (article 5(3))

Foxdale School (article 5(2))

Michael School, Kirk Michael

Marown School, Glen Vine

Peel Clothworkers' School

St John's School

St Mary's Roman Catholic School (article 4(3))

St Thomas' Church of England School (article 4(4))

Ramsey Grammar School

Andreas School

Ballaugh School (article 5(2))

Bunscoill Rhumsaa

Dhoon School, Maughold

Jurby School

Laxey School (article 5(2))

Sulby School

St Mary's Roman Catholic School (article 4(3))

	St Thomas' Church of England School (article 4(4))
St Ninian's High School, Douglas	Ashley Hill School, Onchan Cronk y Berry School, Douglas Laxey School (article 5(2)) Onchan School Willaston School, Douglas St Mary's Roman Catholic School (article 4(3)) St Thomas' Church of England School (article 4(4))



SCHEDULE 3

SECONDARY SCHOOL JOINT CATCHMENT AREAS

Joint catchment areas for secondary schools are indicated by hatching in two colours.

Ballakermeen High School and Castle Rushen High School – yellow and blue

Castle Rushen High School and Queen Elizabeth II High School –blue and red
















Queen Elizabeth II High School and Ramsey Grammar School – red and green


Ramsey Grammar School and St Ninian’s High School – green and pink

SCHEDULE 4

KEY TO SCHOOLS INDICATED ON MAPS

Symbols used to represent schools and catchment areas are:

Schools	SecondarySchoolCatchments
 Infants School	 BHS
 Primary School	 BHS/CRHS
 Junior School	 CRHS
 Secondary School	 QEII
 Public or Church Schools	 QEII/CRHS
 Tertiary Education	 QEII/RGS
	 RGS
	 SNHS
	 SNHS/RGS



N



*EXPLANATORY NOTE**(This note is not part of the Order)*

This Order makes changes to the boundaries of catchment areas for schools where the pupil numbers mean that readjustment is necessary for the Department of Education and Children to efficiently manage resources.

Those schools affected are –

- (a) Peel Clothworkers' School and Michael School, where a joint catchment area has been introduced;
- (b) St John's School and Foxdale School for which an area south of Peel Clothworkers' School has been made into a joint catchment area;
- (c) Henry Bloom Noble School and Scoill yn Jubilee between which the boundary has been redrawn; and
- (d) Onchan School and Ashley Hill School for which the boundaries have been changed in order to make more effective use of the facilities at Ashley Hill School.