

240000 240500 241000 241500 242000 242500

500500

500500

500000

500000


499500

499500

240000 240500 241000 241500 242000 242500

ABBREVIATIONS (All Proposals maps):
 Amb - Ambulance Station
 BP - Business Park
 CAS - Civic Amenity Site
 Cem - Cemetery
 CF - Community Facility
 FS - Fire Station
 GC - Golf Course
 H - Buildings/Land for Hospital Purposes
 Hot - Hotel
 HC - Health Centre
 Ind - Industry
 MU - Mixed Use
 Mus - Museum
 OS - Open Space definitions: P=Park, PF=Playing Fields,
 POS=Public Open Space, PP=Play Park, SP=Sports Pitch(es)
 PS - Primary School
 RSTW - Regional Sewage Treatment Works
 SS - Secondary School
 SW - Sewage Works
 T - Telecommunications Site
 W - Place of Worship

Note: Buildings or Land for Civic, Cultural or Other Use may include cemeteries, faith, education, community health, other social infrastructure and sports centres.

 Cabinet Office
Area Plan for the North and West
Map 8 Andreas
 PIP 3 (Map Set)

This Map is for **ILLUSTRATIVE PURPOSES ONLY** to aid understanding at the Public Inquiry and to help discussions.

This is a Public Inquiry Document (PIP 3) and shows the impact of Cabinet Office's proposed changes to the Draft Plan on Map 8 as published.

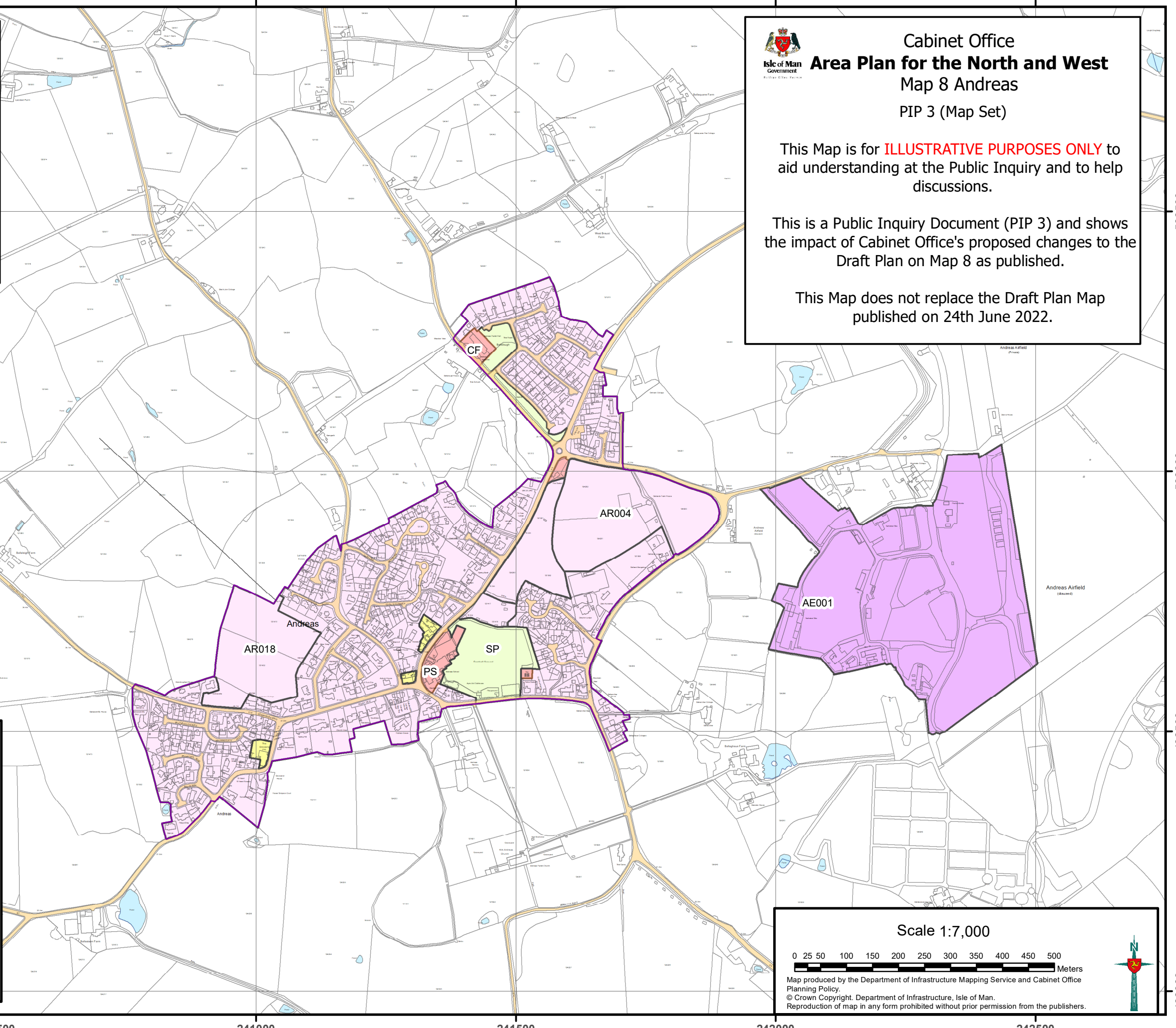
This Map does not replace the Draft Plan Map published on 24th June 2022.

ANDREAS

Legend

-  Existing Settlement Boundary
-  Active Travel Route
-  Potential Active Travel Route
-  Local Authority boundaries
-  Civic, Cultural or other use
-  Industrial
-  Mixed Use
-  Open Space (or for a Particular Purpose)
-  Railway
-  Predominantly Residential
-  Retail


Note: Not all Land Allocation classifications appear on each map.



Scale 1:7,000

0 25 50 100 150 200 250 300 350 400 450 500 Meters

Map produced by the Department of Infrastructure Mapping Service and Cabinet Office Planning Policy.
 © Crown Copyright. Department of Infrastructure, Isle of Man.
 Reproduction of map in any form prohibited without prior permission from the publishers.



499000