



**Isle of Man
Government**
Reillys Ellan Vannin

Area Plan for the North and West- Draft Plan

Updated Community Facilities Audit- for Public Inquiry Purposes

PIP 8

February 2024



Contents

1	Introduction.....	4
2	What are open spaces and community facilities and why are they important?.....	5
3	Methodology and datasets used.....	6
4	Recommendations.....	7
5	Broad Conclusions.....	7
6	Community Facilities Audit summary tables.....	8
7	Amenity facilities in the North and West.....	9
8	National Glens, plantations, forests and other natural assets in the North and West.	14
9	Sports pitches in the North and West.....	19
10	Children’s play space in the North and West.....	22
11	Other sports and recreation facilities in the North and West.....	26
12	Community Facilities in the North and West.....	28
13	Open Space and Community Facilities availability table.....	35

Community Facilities Audit Tables:

Summary tables

Table 1: Per 1000 population provision of open space in the North.....	8
Table 2: Per 1000 population provision of open space in the West.....	8
Table 3: Per 1000 population provision of open space in the North and West.....	8

Amenity tables

Table 4: Andreas amenity space.....	9
Table 5: Ballaugh amenity space.....	9
Table 6: Bride amenity space.....	9
Table 7: German amenity space.....	10
Table 8: Jurby amenity space.....	10
Table 9: Lezayre amenity space.....	10
Table 10: Maughold amenity space.....	10
Table 11: Michael amenity space.....	10
Table 12: Patrick amenity space.....	11
Table 13: Peel amenity space.....	11
Table 14: Ramsey amenity space.....	12
Table 15: Amenity space per Parish/ Local Authority Area.....	13

Natural asset tables

Table 16: National Glens, plantations and forests.....	15
Table 17: Areas of Special Scientific Interest	16
Table 18: Bird Sanctuaries	16
Table 19: RAMSAR Wetland sites.....	16
Table 20: National Nature Reserves.....	16
Table 21: Manx Wildlife Trust Reserves.....	17
Table 22: Manx Wildlife Trust Wildlife Sites in the North and West	18
Table 23: Manx Wildlife Trust Wildlife Sites	18

Formal open space tables

Table 24: Andreas pitches.....	19
Table 25: Ballaugh pitches	19
Table 27: Michael pitches	19
Table 28: Patrick pitches.....	19
Table 29: Peel pitches	19
Table 30: Ramsey pitches	20
Table 31: Pitch space per Parish/ Local Authority Area	20

Children's play space tables

Table 32: Andreas children's play space	22
Table 33: Ballaugh children's play space	22
Table 34: Bride children's play space	22
Table 35: German children's play space	22
Table 36: Jurby children's play space.....	22
Table 37: Lezayre children's play space.....	23
Table 38: Maughold children's play space.....	23
Table 39: Michael children's play space.....	23
Table 40: Patrick children's play space.....	23
Table 41: Peel children's play space.....	23
Table 42: Ramsey children's play space	24
Table 43: Children's play space per Parish/Local Authority Area	24

Other sports facilities tables

Table 44: Golf courses.....	26
Table 45: Skate parks/ BMX	26
Table 46: Shooting ranges	26
Table 47: Motorsports	26
Table 48: Gyms	27
Table 49: Equestrian facilities.....	27
Table 50: Water sports facilities	28

Community facilities tables

Table 51: Primary and secondary schools.....	28
Table 52: Child care facilities.....	29
Table 53: Arts, culture and community facilities.....	30
Table 54: Youth centres	31
Table 55: Post Offices	31
Table 56: Emergency services.....	32
Table 57: Doctors and Dentists	32
Table 58: Nursing/care homes and assisted living facilities	33
Table 59: Allotments	33
Table 60: Places of worship	34
Table 61: Burial grounds.....	34
Table 62: Availability of open space and community facilities in the North and West.....	35

Community Facilities Audit figures

Figure 1: Provision of amenity space per 1000 residents by Parish/Local Authority showing the Strategic plan open space standard for amenity space per 1000 residents..... 13

Figure 2: Provision of formal open space per 1000 residents by Parish/Local Authority showing the Strategic Plan open space standard for formal open space per 1000 residents 21

Figure 3: Provision of children's play space per 1000 residents by Parish/Local Authority showing the Strategic Plan open space standard for children's play space per 1000 residents 25

Figure 4: Combined existing provision of open space (amenity land, sports pitches and children's play space) per 1000 head of population per Parish/Local Authority Area compared to Strategic Plan baseline for each category. 36

1 Introduction

- 1.1 This evidence paper has been produced in advance of the Public Inquiry into the Draft Area Plan for the North and West and provides an update to EPD 4- Community Facilities Audit¹ which was published as part of the Draft Plan Consultation in June 2022. Facilities recorded in this paper are correct at the time of publication and represents a snap shot in time.
- 1.2 Chapter 10 – “Sport, Recreation, Open Space and Community Facilities” of the Strategic Plan² and the Recreation and Community Policies therein outlines the importance of open spaces and community facilities at the strategic planning level. The Strategic Plan aims to facilitate opportunities for sport and recreation and to ensure that open spaces are retained and provided to meet local needs. In order to facilitate the delivery of open space to meet local need, Appendix 6³ of the Strategic Plan provides open space requirements for new residential development in respect of formal open space (such as sports pitches), children's play space and amenity land.
- 1.3 In addition to providing standards for the provision of open space as part of new residential development, the Strategic Plan also states that Area Plans should incorporate an assessment of existing sports and recreation need and provisions⁴.

Recreation Policy 1 (Strategic Plan) states:

Area Plans should incorporate an assessment of the indoor and outdoor sport and recreation needs of the plan area, and the wider context and include proposals to:

- **retain existing sporting facilities and open space provision unless alternative provision of equivalent community benefit and of equivalent or better accessibility is made available;**
- **identify suitable sites to make good any deficiency in provision both for existing and future residents of the area; and**
- **ensure appropriate provision is made as part of any proposed residential development, in accordance with the Open Space Standards set out in Appendix 6 to the Plan, related to the needs generated by the development, unless the specific housing provision within the development justifies a reduced provision in relation to specific types of open space requirement.**

¹ [Draft Area Plan for the North and West – EPD 4 Community Facilities Audit](#)

² [Chapter 10 – Isle of Man Strategic Plan](#)

³ [Appendix 6 – Isle of Man Strategic Plan](#)

⁴ [10.3.4 – Isle of Man Strategic Plan](#)

1.4 This evidence paper identifies existing areas of open space in the North and West of the Island and compares this provision to the open space standards for new residential development in Appendix 6 of the Strategic Plan. Whilst it is acknowledged that Appendix 6 refers specifically to new residential development, and with the acceptance that it is not for developers to make good existing deficiencies whilst carrying out their developments⁵, this evidence paper aims to provide an evidence base in respect of the provision of open space and where future improvements to provision may be made.

2 What are open spaces and community facilities and why are they important?

2.1 Our Island Plan identifies 'an Island of health and wellbeing' as being a key priority. Under this priority, it is stated that *"facilitating healthy lifestyles, access to sport and culture, and encouraging a good work-life balance is as important as developing high quality health and social care services"*.⁶

2.2 Open spaces can take many forms and serve many purposes and range from formal sports pitches to land laid out for general amenity. The benefits of access to quality open spaces are equally as varied and link to an enhanced quality of life as well as to the development of sustainable, healthy communities.

2.3 As mentioned previously, Appendix 6 of the Strategic Plan provides open space standards for new residential development per 1000 population, specifically relating to formal open space (1.8 Ha. per 1000 population), children's play space (0.6 Ha. per 1000 population) and amenity space (0.8 Ha. per 1000 population). This audit measures the existing provision of open space and compares provision to the standards in Appendix 6. In addition, this audit also examines the provision of areas of open space for which the Strategic Plan does not provide a requirement, but none the less contribute significantly to recreation and leisure opportunities. These spaces range from plantations and National Glens, to other sporting facilities such as BMX tracks, shooting ranges and skate parks.

⁵ [10.3.3 – Isle of Man Strategic Plan](#)

⁶ [Our Island Plan: Building a secure, vibrant and sustainable future for our Island: \(GD 2022/0095\)](#)

- 2.4 As well as examining the provision of open space, this audit also looks at the provision of certain types of community facilities. Community facilities are those services or facilities that provide for the needs of the Island population and can be anything from a church or village hall, to a school, health centre, art gallery or public library.

3 Methodology and datasets used

- 3.1 EPD 4 – Community Facilities Audit was published as part of the Draft Area plan for the North and West consultation in June 2022. The findings of EPD 4 have been updated in this evidence paper which provides a more accurate and complete picture of the regional availability of open space and community facilities in the North and West.
- 3.2 During the Draft Area Plan for the North and West consultation, 9 comments were received by Cabinet Office which related specifically to the findings of EPD 4. Some of these comments related to the location of community facilities in the North and West which were recorded as being within the wrong Parish in EPD 4, as well as some areas of amenity land which were not recorded, namely Andreas Millennium Garden. These comments informed the development of this evidence paper ahead of Public Inquiry.
- 3.3 In addition to modifications based on consultation responses, Cabinet Office has carried out a detailed re-assessment of the areas of open space included in EPD 4. This entailed using ArcMap to re-measure all areas of open space in the North and West to gain a more accurate indication of their true area.
- 3.4 Cabinet Office also used mapping data from other Government Departments and Statutory Boards to more accurately reflect the area and location of the National Glens, plantations, forests, Areas of Special Scientific Interest, Bird Sanctuaries and Manx Wildlife Trust Reserves and Wildlife Sites in the North and West.
- 3.5 Most open spaces recorded as part of EPD4 and in this evidence paper were listed on the websites of Local Authorities or Government Departments and Statutory Boards. Smaller or less formal areas of open space, such as amenity land within residential areas, were often not included on such websites, and in this case, local knowledge and ArcMap were used to locate and measure such areas.
- 3.6 For the purposes of this audit, and in accordance with the Strategic Plan, only the availability per 1000 population of amenity land, sports pitches and children's play space has been recorded and this is reflected in the availability and summary tables in this report.

4 Recommendations

- 4.1 Further to the recommendations of EPD 4 and the goals of the Community Facilities Audit associated with the Draft Area Plan for the East⁷, it is recommended that this audit is updated regularly in order to maintain an accurate dataset on the availability of open space and community facilities in the North and West of the Island.

5 Broad Conclusions

- 5.1 Broad conclusion 1 – Generally, amenity land is in plentiful supply across the North and West with **1.67 Ha. per 1000 residents across the region**. This good provision of amenity land was true of both urban and rural areas with provision in Peel (**2.24 Ha. per 1000 residents**) and in Ramsey (**1.70 Ha. per 1000 residents**) both representing a greater level of provision compared to the open space standards for new residential development set out in Appendix 6 of the Strategic Plan.
- 5.2 Broad conclusion 2 – The provision of formal open space across the North and West sits well below the open space standard set in Appendix 6 of the Strategic Plan. Of the eleven Parishes and Local Authority Areas within the Plan Area, only one has a provision which exceeds the standard set by Appendix 6 of the Strategic Plan, this being Patrick with **1.86 Ha. per 1000 residents**. The Northern Parishes of Bride, Jurby, Lezayre and Maughold have no formal open space provision whatsoever with **87% of formal open space in the North being located in Ramsey**⁸.
- 5.3 Broad conclusion 3 – Provision of Children’s play space was marginally better in the North compared to the West (**0.09 Ha. per 1000 residents compared to 0.06 Ha. per 1000 residents respectively**) but provision in both regions falls well below the open space standard for children’s play space provided by Appendix 6 of the Strategic Plan. Provision of Children’s play space was greatest in Michael and poorest in Patrick (**0.23 Ha. per 1000 residents and 0.01 Ha. per 1000 residents respectively**).

⁷ [Area Plan for the East : Draft Plan Audit of Community Facilities, May 2018](#)

⁸ 6.40 Ha. of formal open space in Ramsey of a total of 7.32 Ha. across the North of the Island.

6 Community Facilities Audit summary tables

	Andreas	Ballaugh	Bride	Jurby	Lezayre	Maughold	Ramsey	North total	Strategic Plan difference ⁹
Amenity	1.57	0.65	1.78	0.23	2.41	2.01	1.70	1.61	+0.81
Pitches	0.33	0.44	0.00	0.00	0.00	0.00	0.77	0.52	-1.28
Children's play space	0.04	0.04	0.03	0.21	0.03	0.13	0.06	0.06	-0.54
Overall Supply	1.94	1.13	1.81	0.44	2.45	2.13	2.53	2.20	-1.00

Table 1: Per 1000 population provision of open space in the North

	German	Michael	Patrick	Peel	West total	Strategic Plan difference
Amenity	3.01	0.51	0.17	2.24	1.74	+0.94
Pitches	0.00	0.43	1.86	1.01	0.35	-1.45
Children's play space	0.17	0.23	0.01	0.12	0.13	-0.47
Overall Supply	3.18	1.17	2.04	3.37	2.22	-0.98

Table 2: Per 1000 population provision of open space in the West

	Andreas	Ballaugh	Bride	German	Jurby	Lezayre	Maughold	Michael	Patrick	Peel	Ramsey	North and West	Strategic Plan difference
Amenity	1.57	0.65	1.78	3.01	0.23	2.41	2.01	0.51	0.17	2.24	1.70	1.67	+0.87
Pitches	0.33	0.44	0.00	0.00	0.00	0.00	0.00	0.43	1.86	1.01	0.77	0.69	-1.11
Children's play space	0.04	0.04	0.03	0.17	0.21	0.03	0.13	0.23	0.01	0.12	0.06	0.09	-0.51
Overall supply	1.94	1.13	1.81	3.18	0.44	2.45	2.13	1.17	2.04	3.37	2.53	2.45	-0.75

Table 3: Per 1000 population provision of open space in the North and West

⁹ Actual area total compared with the open space 'standards' for new residential development

Note – all tables and information therein is correct as of February 2024

7 Amenity facilities in the North and West.

Andreas amenity space			
Facility name	Type	Settlement/Parish	Area (Ha.)
Andreas Millennium Garden	Garden	Andreas	0.07
Land at Ballalough	Recreation space	Andreas	0.35
Andreas village field	Recreation space	Andreas	1.59
Land between Ballasteen Drive and Ballaradcliffe Road	Recreation space	Andreas	0.04
Land at Larivane Meadows	Recreation space	Andreas	0.07
Land at Little Meadow	Recreation space	Andreas	0.04
Land at Croit Ny Kenzie	Recreation space	Andreas	0.04
Andreas population	1,400	Total	2.20
		Per 1000	1.57¹⁰

Table 4: Andreas amenity space

Ballaugh amenity space			
Facility name	Type	Settlement/Parish	Area (Ha.)
Land at Glebe Aalin	Recreation space	Ballaugh	0.43
Ballaugh Parish Hall field	Recreation space	Ballaugh	0.25
Ballaugh population	1,041	Total	0.68
		Per 1000	0.65

Table 5: Ballaugh amenity space

Bride amenity space			
Facility name	Type	Settlement/Parish	Area (Ha.)
Bride school field	Recreation space	Bride	0.19
Bride Millennium Field	Recreation space	Bride	0.45
Bride population	359	Total	0.64
		Per 1000	1.78

Table 6: Bride amenity space

¹⁰ Regional supply of open space per 1000 population= (Total area of spaces measured)/(total population of Parish or Local Authority Area/1000)

German amenity space			
Facility name	Type	Settlement/Parish	Area (Ha.)
Glen Helen gardens	Garden	German	0.13
Tynwald Hill Fairfield	Garden	St Johns	1.97
Land at Tynwald Close	Recreation space	St Johns	0.04
Greeba Field	Recreation space	Greeba	1.04
German population	1,056	Total	3.18
		Per 1000	3.01

Table 7: German amenity space

Jurby amenity space			
Facility name	Type	Settlement/Parish	Area (Ha.)
Land at the Bretney	Recreation space	Jurby	0.18
Jurby population	780	Total	0.18
		Per 1000	0.23

Table 8: Jurby amenity space

Lezayre amenity space			
Facility name	Type	Settlement/Parish	Area (Ha.)
Sulby Claddagh	Recreation space	Sulby	2.76
Land at Ballabrooie	Recreation space	Sulby	0.21
Lezayre population	1,230	Total	2.97
		Per 1000	2.41

Table 9: Lezayre amenity space

Maughold amenity space			
Facility name	Type	Settlement/Parish	Area (Ha.)
Maughold Village recreation field	Recreation space	Maughold	0.20
Dhoon Glen Arboretum	Recreation space	Maughold	1.71
Maughold population	952	Total	1.91
		Per 1000	2.01

Table 10: Maughold amenity space

Michael amenity space			
Facility name	Type	Settlement/Parish	Area (Ha.)
Land at Broogh Wyllin	Recreation space	Kirk Michael	0.36
Land at Station Road	Recreation space	Kirk Michael	0.20
Land at Faaie-Ny-Cabbal	Recreation space	Kirk Michael	0.21
Michael population	1,522	Total	0.77
		Per 1000	0.51

Table 11: Michael amenity space

Patrick amenity space			
Facility name	Type	Settlement/Parish	Area (Ha.)
Bein Yn Ellan Ain Garden	Garden	St Johns	0.26
Patrick population	1,522	Total	0.26
		Per 1000	0.17

Table 12: Patrick amenity space

Peel amenity space			
Facility name	Type	Settlement/Parish	Area (Ha.)
Castle Street Gardens	Garden	Peel	0.06
Peel Cathedral Gardens	Garden	Peel	1.18
St Peter's Church	Garden	Peel	0.16
Headlands Field	Recreation space	Peel	6.29
Land at Close Toalt	Recreation space	Peel	0.16
Ballatessan Meadow	Recreation space	Peel	0.08
Ballatessan Meadow	Recreation space	Peel	0.10
Creg Malin, Peel Promenade	Recreation space	Peel	0.11
Land at Campion Crescent	Recreation space	Peel	0.11
Land at Corran Pirragh	Recreation space	Peel	0.14
Land at Ballacross Road	Recreation space	Peel	0.25
Land at Magherbreek	Recreation space	Peel	0.13
Land at Oak Road	Recreation space	Peel	0.14
Land at Fuchsia Ave	Recreation space	Peel	0.05
Land at Maple Avenue	Recreation space	Peel	0.39
Land at Reayrt Aalin	Recreation space	Peel	0.06
Peel Hill	Recreation space	Peel	3.11
Peel Skate Park	Recreation space	Peel	0.28
Peel population	5,710	Total	12.80
		Per 1000	2.24

Table 13: Peel amenity space

Ramsey amenity space			
Facility name	Type	Settlement/Parish	Area (Ha.)
Ramsey Courthouse	Garden	Ramsey	0.12
Land at Albert St	Garden	Ramsey	0.03
Land at Albert Square	Garden	Ramsey	0.04
Land at Parliament Sq	Garden	Ramsey	0.02
Milntown Gardens	Garden	Ramsey	3.26
Mooragh Park	Park	Ramsey	2.72
Coronation Park	Park	Ramsey	0.88
Land at Cronk Elfin	Recreation space	Ramsey	0.24
Land at Clifton Drive	Recreation space	Ramsey	0.19
Land at Balleigh park	Recreation space	Ramsey	0.08
Land at Queens Valley	Recreation space	Ramsey	0.07
Land at Claghbane Drive	Recreation space	Ramsey	0.24
Land at Killeaba Mount	Recreation space	Ramsey	0.08
Land at Poyll Dooley Road	Recreation space	Ramsey	0.12
Land at River Close	Recreation space	Ramsey	0.21
Lickney field	Recreation space	Ramsey	0.74
East Street	Recreation space	Ramsey	0.02
Land at Gladstone Park	Recreation space	Ramsey	0.12
Poyll Dooley Nature Trails	Recreation space	Ramsey	4.9
Ramsey population	8,288	Total	14.08
		Per 1000	1.70

Table 14: Ramsey amenity space

Location	Total amenity facilities (Ha.)
Andreas	2.20
Ballaugh	0.68
Bride	0.64
German	3.18
Jurby	0.18
Lezayre	2.97
Maughold	1.91
Michael	0.77
Patrick	0.26
Peel	12.80
Ramsey	14.08
Total Hectares	39.67¹¹
N&W Area Population	23825
Per 1000	1.67

Table 15: Amenity space per Parish/ Local Authority Area

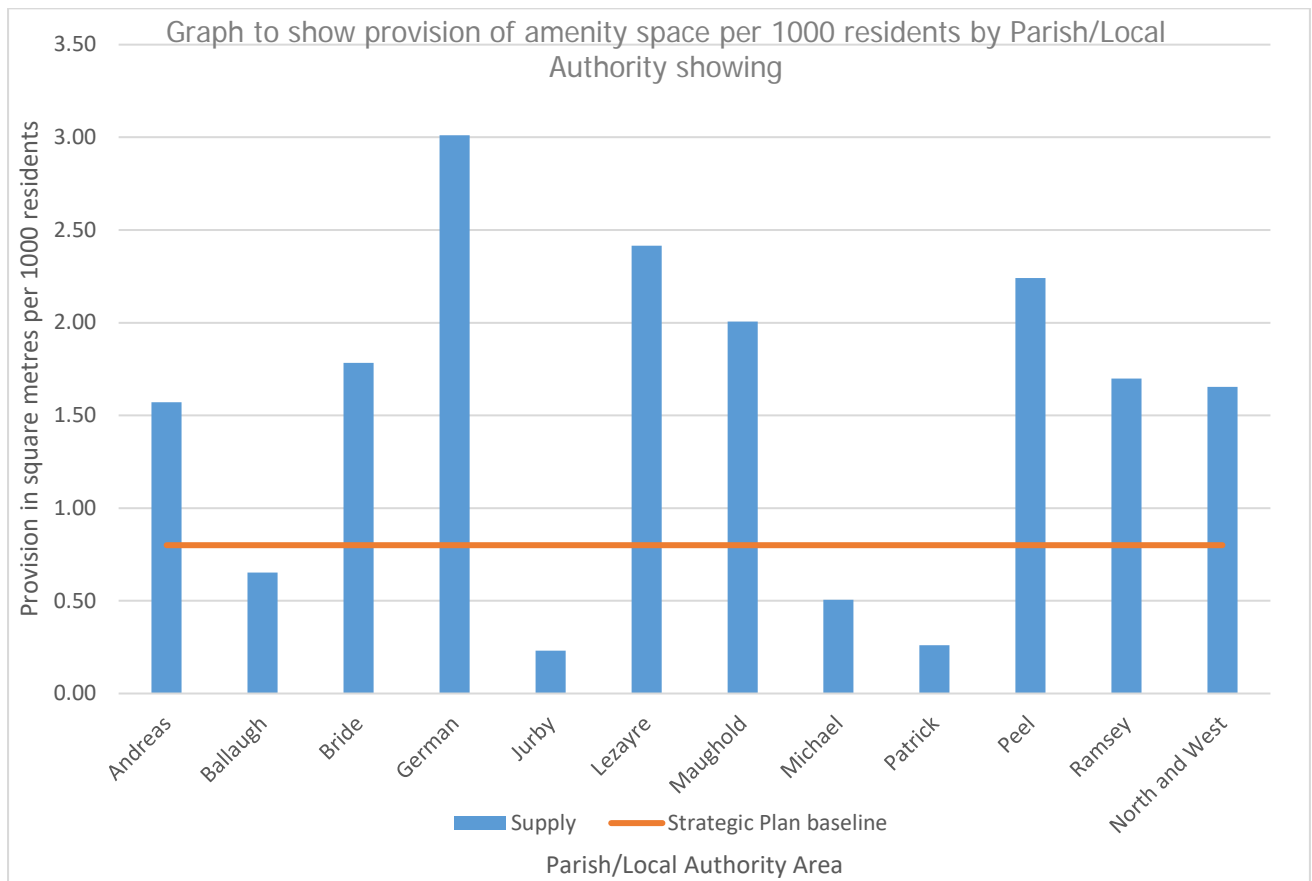


Figure 1: Provision of amenity space per 1000 residents by Parish/Local Authority showing the Strategic plan open space standard for amenity space per 1000 residents

¹¹ Excluding plantations, beaches, reservoirs, Rights of Way across agricultural land, church yards, burial grounds and cemeteries and areas not normally accessible to the general public.

8 National Glens, plantations, forests and other natural assets in the North and West.

North and West National Glens, plantations and forests			
Name	Type	Settlement/Parish	Area (Ha.)
Glen Mooar	Glen	Michael	7
Reest Buigh	Plantation/forest	Ballaugh	3
Bishopscourt Glen	Glen	Ballaugh	7
Slieau Curn Plantation	Plantation/forest	Ballaugh	1
Ballaugh Plantation	Plantation/forest	Ballaugh	2
Slieau Curn Plantation	Plantation/forest	Ballaugh	2
Garey ny Cloie Gardens	Glen	German	5
National Park Arboretum	Glen	German	10
Cooill y Ree	Glen	German	3
Glen Helen	Glen	German	3
Rhenny Plantation	Plantation/forest	German	2
Glion Gill Plantation Phase 2	Plantation/forest	German	4
Glion Gill Plantation Phase 1 and 3	Plantation/forest	German	2
Ballig Plantation	Plantation/forest	German	3
The Vaaish Plantation	Plantation/forest	German	2
The Beary Plantation	Plantation/forest	German	10
Abbeyville Plantaiton	Plantation/forest	Lezayre	5
Tholt y Will Glen	Glen	Lezayre	1
Brookdale Plantation	Plantation/forest	Lezayre	6
Ohio Plantation	Plantation/forest	Lezayre	3
Ballakerka Plantation	Plantation/forest	Lezayre	4
Ballacuberagh Plantation	Plantation/forest	Lezayre	4
Gob y Volley Plantation	Plantation/forest	Lezayre	3
Skyhill Plantation	Plantation/forest	Lezayre	9
Strooan Ny Craw	Plantation/forest	Lezayre	3
Tholt y Will	Plantation/forest	Lezayre	1
Tholt-e-Will Plantation	Plantation/forest	Lezayre	6
Slieau Managh Plantation	Plantation/forest	Lezayre	7
Ballaglass Glen	Glen	Maughold	7
Dhoon Glen	Glen	Maughold	2
Upper Lhergy Frissell Glen	Glen	Maughold	5
Elfin Glen	Glen	Maughold	4
Lower Lhergy Frissell Glen	Glen	Maughold	3
Ballure	Glen	Maughold	3
Ballure Plantation	Plantation/forest	Maughold	3
Claghbane Plantation and Ballure Walk	Plantation/forest	Maughold	4

Name	Type	Settlement/Parish	Area (Ha.)
Sartfell Plantation	Plantation/forest	Michael	9
Slieumaggle Plantation	Plantation/forest	Michael	4
Glen Wyllin	Glen	Michael	8
Round Table Plantation	Plantation/forest	Patrick	2
Creg ny Crock Plantation	Plantation/forest	Patrick	5
Lhargan Plantation	Plantation/forest	Patrick	4
Slieau Mooar Plantation	Plantation/forest	Patrick	2
Glen Rushen Plantation	Plantation/forest	Patrick	5
Kerroodhoo Plantation	Plantation/forest	Patrick	5
Arrasey Plantation	Plantation/forest	Patrick	10
Slieau Whallian Plantation	Plantation/forest	Patrick	4
Knockaloe Plantation	Plantation/forest	Patrick	5
Kionslieu Plantation	Plantation/forest	Patrick	2
Glen Maye	Glen	Patrick	6
The Raggatt	Plantation/forest	Patrick	5
		Total	220

Table 16: National Glens, plantations and forests

North and West Areas of Special Scientific Interest			
Facility	Type	Parish	Size Ha.
Cronk y Bing	Area of Special Scientific Interest	Andreas	17
Ballachurry Meadows	Area of Special Scientific Interest	Andreas	12
Central Ayres	Area of Special Scientific Interest	Andreas/Bride	300
Ballaugh Curruagh	Area of Special Scientific Interest	Ballaugh	193
Curragh Pharrick	Area of Special Scientific Interest	Bride	4
Maughold Cliffs and Brooghs	Area of Special Scientific Interest	Garff	53
Ballacrye Meadow	Area of Special Scientific Interest	Jurby	0.5
Ballateare Meadow (Consortium Field)	Area of Special Scientific Interest	Jurby	1
Jurby Airfield	Area of Special Scientific Interest	Jurby	63
Dhoon Glen	Area of Special Scientific Interest	Maughold	20
Cronk e King	Area of Special Scientific Interest	Patrick	3
Glen Rushen	Area of Special Scientific Interest	Patrick	12
Glen Maye and Dalby Coast	Area of Special Scientific Interest	Patrick	77
Greeba Mountain and Central Hills	Area of Special Scientific Interest	Ramsey	1080

Facility	Type	Parish	Size Ha.
Ramsey Mooragh Shore	Area of Special Scientific Interest	Various (Mainly German)	2
		Total	1838

Table 17: Areas of Special Scientific Interest

North and West Bird Sanctuaries			
Facility	Type	Parish	Size Ha.
Tynwald National Park and Arboretum	Bird Sanctuary	German	10
Barnell Reservoir	Bird Sanctuary	Patrick	1
Ballamoar Reservoir	Bird Sanctuary	Patrick	1
		Total	12

Table 18: Bird Sanctuaries

North and West RAMSAR Wetland sites			
Facility	Type	Parish	Size Ha.
Ballaugh Curragh RAMSAR Site	RAMSAR Wetland	Ballaugh	193
		Total	193

Table 19: RAMSAR Wetland sites

North and West National Nature Reserves			
Facility	Type	Parish	Size Ha.
The Ayres National Nature Reserve	National Nature Reserve	Bride	300
		Total	300

Table 20: National Nature Reserves

North and West Manx Wildlife Trust Reserves			
Facility	Type	Parish	Size Ha.
Lough Gatlough Whing	Manx Wildlife Trust Reserve	Andreas	2
Cronky Bing	Manx Wildlife Trust Reserve	Andreas	7
Goshen	Manx Wildlife Trust Reserve	Ballaugh	17
Close Umpson	Manx Wildlife Trust Reserve	Ballaugh	1
Close Sartfield	Manx Wildlife Trust Reserve	Ballaugh	12
Glen Dhoo	Manx Wildlife Trust Reserve	Ballaugh	10
Lough Cranstal	Manx Wildlife Trust Reserve	Bride	6
Curragh Feeagh	Manx Wildlife Trust Reserve	German	2
Ballamoar Meadow	Manx Wildlife Trust Reserve	Jurby	0.5

Facility	Type	Parish	Size Ha.
Close e Quayle	Manx Wildlife Trust Reserve	Lezayre	4
Moaney & Crawyn's Meadows	Manx Wildlife Trust Reserve	Lezayre	1
Fell's Field	Manx Wildlife Trust Reserve	Lezayre	1
Aust	Manx Wildlife Trust Reserve	Lezayre	4
Miss Guyler's Meadow	Manx Wildlife Trust Reserve	Lezayre	1
Hairpin Woodland Park	Manx Wildlife Trust Reserve	Maughold	16
Cooildarry	Manx Wildlife Trust Reserve	Michael	8
Mullen e Cloie	Manx Wildlife Trust Reserve	Patrick	1
Dalby Mountain Fields	Manx Wildlife Trust Reserve	Patrick	4
Barnell Reservoir	Manx Wildlife Trust Reserve	Patrick	2
Dalby Mountain Moorland	Manx Wildlife Trust Reserve	Patrick	28
		Total	128

Table 21: Manx Wildlife Trust Reserves

North and West Manx Wildlife Trust Wildlife Sites			
Facility	Type	Parish	Size Ha.
Andreas Rectory	Manx Wildlife Trust Wildlife Site	Andreas	1
Close Sayle	Manx Wildlife Trust Wildlife Site	Andreas	1
Ballachurry	Manx Wildlife Trust Wildlife Site	Andreas	7
Lough Gat-y-Whing	Manx Wildlife Trust Wildlife Site	Andreas	1
Ballavarkish	Manx Wildlife Trust Wildlife Site	Bride	7
Wood's Strand	Manx Wildlife Trust Wildlife Site	German	4
Ladyport	Manx Wildlife Trust Wildlife Site	German	4
Ballamoar Castle	Manx Wildlife Trust Wildlife Site	Jurby	7
Glen Duff Quarry	Manx Wildlife Trust Wildlife Site	Lezayre	5
The Dollough	Manx Wildlife Trust Wildlife Site	Lezayre	1
Kirk Christ	Manx Wildlife Trust Wildlife Site	Lezayre	1

Facility	Type	Parish	Size Ha.
Lezayre Community Hall	Manx Wildlife Trust Wildlife Site	Lezayre	0.03
Sulby Waterworks & Mill Cottage	Manx Wildlife Trust Wildlife Site	Lezayre	1
Traie ny Halsall	Manx Wildlife Trust Wildlife Site	Maughold	5
Gob ny Garvain	Manx Wildlife Trust Wildlife Site	Maughold	1
Maughold Head	Manx Wildlife Trust Wildlife Site	Maughold	5
Eary Farm	Manx Wildlife Trust Wildlife Site	Michael	32
Bishopscourt	Manx Wildlife Trust Wildlife Site	Michael	12
Traie Cronkan	Manx Wildlife Trust Wildlife Site	Patrick	7
Cashtel Moor	Manx Wildlife Trust Wildlife Site	Patrick	3
Close Chiarn	Manx Wildlife Trust Wildlife Site	Patrick	1
The Raggatt	Manx Wildlife Trust Wildlife Site	Patrick	2
Contrary Head	Manx Wildlife Trust Wildlife Site	Patrick	1

Table 22: Manx Wildlife Trust Wildlife Sites in the North and West

Facility	Type	Parish	Size Ha.
Mullen Beg & Ballamoar	Manx Wildlife Trust Wildlife Site	Patrick	3
		Total	111

Table 23: Manx Wildlife Trust Wildlife Sites

9 Sports pitches in the North and West

Andreas pitches			
Facility name	Type	Settlement/Parish	Area (Ha.)
Ayre United FC Pitch	Pitch	Andreas	0.46
Andreas population	1,400	Total	0.46
		Per 1000	0.33

Table 24: Andreas pitches

Ballaugh pitches			
Facility name	Type	Settlement/Parish	Area (Ha.)
Ballaugh crown green bowls club	Green	Ballaugh	0.46
Ballaugh population	1,041	Total	0.46
		Per 1000	0.44

Table 25: Ballaugh pitches

Michael pitches			
Facility name	Type	Settlement/Parish	Area (Ha.)
Michael United FC pitch	Pitch	Kirk Michael	0.66
Michael population	1,522	Total	0.66
		Per 1000	0.43

Table 26: Michael pitches

Patrick pitches			
Facility name	Type	Settlement/Parish	Area (Ha.)
Foxdale FC pitch	Pitch	Foxdale	0.80
St Johns FC Pitch	Pitch	St Johns	0.81
St Johns Astro turf	Pitch	St Johns	0.24
St Johns Cricket club	Pitch	St Johns	0.91
Patrick population	1,487	Total	2.76
		Per 1000	1.86

Table 27: Patrick pitches

Peel pitches			
Facility name	Type	Settlement/Parish	Area (Ha.)
Queen Elizabeth II High School Astro turf	Pitch	Peel	0.60
Marine Parade Tennis Courts	Court	Peel	0.10
Peel bowls club	Green	Peel	0.12
Peel FC Pitch	Pitch	Peel	0.64
Queen Elizabeth II High School field	Pitch	Peel	4.10
Queen Elizabeth II High School Tennis Courts	Court	Peel	0.19
Peel population	5,710	Total	5.75
		Per 1000	1.01

Table 28: Peel pitches

Ramsey pitches			
Facility name	Type	Settlement/Parish	Area (Ha.)
Ramsey Rugby Club Pitch	Pitch	Ramsey	2.42
Ramsey FC Pitch	Pitch	Ramsey	0.59
Mooragh Tennis Courts	Court	Ramsey	0.15
Mooragh BMX	Other	Ramsey	0.10
North Ramsey Crown Green Bowls Club	Green	Ramsey	0.16
South Ramsey Crown Green Bowls Club	Green	Ramsey	0.16
Ramsey Grammar School Astro turf	Pitch	Ramsey	0.59
Ramsey Grammar School Field	Pitch	Ramsey	1.90
Ramsey Grammar School Tennis Courts	Court	Ramsey	0.33
Ramsey population	8,288	Total	6.40
		Per 1000	0.77

Table 29: Ramsey pitches

Location	Total pitches (Ha.)
Andreas	0.46
Ballaugh	0.46
Bride	0.00
German	0
Jurby	0.00
Lezayre	0.00
Maughold	0.00
Michael	0.66
Patrick	2.76
Peel	5.75
Ramsey	6.40
Total Hectares	16.49¹²
N&W Area Population	23825
Per 1000=	0.69

Table 30: Pitch space per Parish/ Local Authority Area

¹² In this evidence paper, sports pitches were only included where they already provided, or potentially could provide in future, a suitable space for formal recreation by a sports club, society or other organisation. In EPD 4 the playing fields of some Primary Schools were recorded as contributing towards local supply, these spaces were not counted towards regional provision as part of this evidence paper.

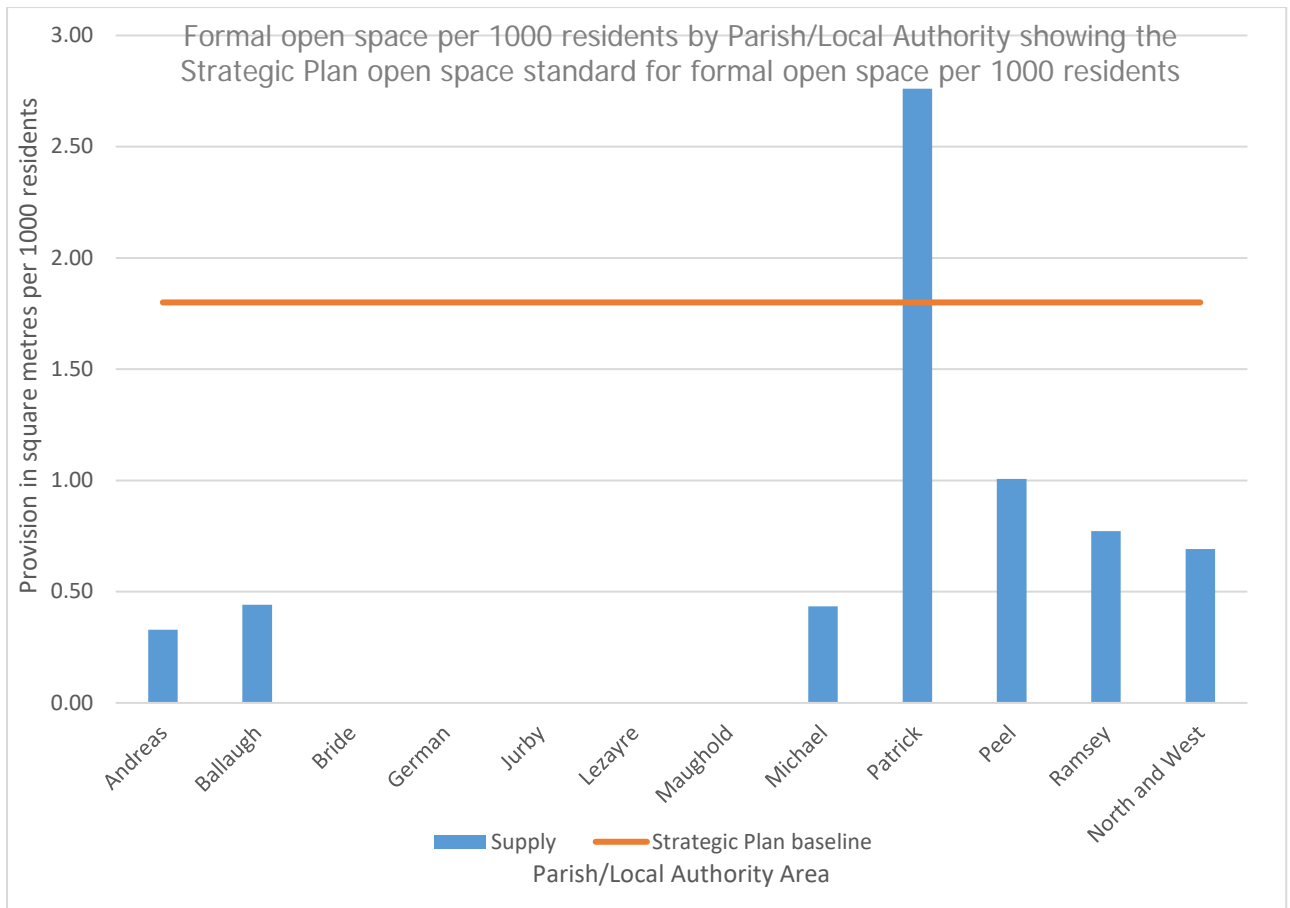


Figure 2: Provision of formal open space per 1000 residents by Parish/Local Authority showing the Strategic Plan open space standard for formal open space per 1000 residents

10 Children's play space in the North and West

Andreas children's play space			
Facility name	Type	Settlement/Parish	Area (Ha.)
Play space adjacent to Ayre United Pitch	Playground	Andreas	0.06
Andreas population	1,400	Total	0.06
		Per 1000	0.04

Table 31: Andreas children's play space

Ballaugh children's play space			
Facility name	Type	Settlement/Parish	Area (Ha.)
Ballaugh Parish Hall Play space	Playground	Ballaugh	0.04
Ballaugh population	1,041	Total	0.04
		Per 1000	0.04

Table 32: Ballaugh children's play space

Bride children's play space			
Facility name	Type	Settlement/Parish	Area (Ha.)
Bride Village park playground Playground	Playground	Bride	0.01
Bride population	359	Total	0.01
		Per 1000	0.03

Table 33: Bride children's play space

German children's play space			
Facility name	Type	Settlement/Parish	Area (Ha.)
Glen Helen Playground	Playground	German	0.04
Tynwald National park and Arboretum Playground	Playground	German	0.03
Tynwald Mills Playground	Playground	St Johns	0.11
German population	1,056	Total	0.18
		Per 1000	0.17

Table 34: German children's play space

Jurby children's play space			
Facility name	Type	Settlement/Parish	Area (Ha.)
Jurby Health an Community Centre Playground	Playground	Jurby	0.16
Jurby population	780	Total	0.16
		Per 1000	0.21

Table 35: Jurby children's play space

Lezayre children's play space			
Facility name	Type	Settlement/Parish	Area (Ha.)
Ballasalla Playground	Playground	Sulby	0.04
Lezayre population	1,230	Total	0.04
		Per 1000	0.03

Table 36: Lezayre children's play space

Maughold children's play space			
Facility name	Type	Settlement/Parish	Area (Ha.)
Corrony Playground	Playground	Maughold	0.12
Maughold population	952	Total	0.12
		Per 1000	0.13

Table 37: Maughold children's play space

Michael children's play space			
Facility name	Type	Settlement/Parish	Area (Ha.)
Kirk Michael Playground	Playground	Kirk Michael	0.25
Gen Wyllin Playground	Playground	Michael	0.10
Michael population	1,522	Total	0.35
		Per 1000	0.23

Table 38: Michael children's play space

Patrick children's play space			
Facility name	Type	Settlement/Parish	Area (Ha.)
Archallagan Terrace Playground	Playground	Foxdale	0.01
Patrick population	1,487	Total	0.01
		Per 1000	0.01

Table 39: Patrick children's play space

Peel children's play space			
Facility name	Type	Settlement/Parish	Area (Ha.)
Highwayman Playground	Playground	Peel	0.01
Peel swimming pool Playground	Playground	Peel	0.08
Peel headland Playground	Playground	Peel	0.06
Westview Playground	Playground	Peel	0.37
Sunset lakes Playground	Playground	Peel	0.04
Close Caaig Playground	Playground	Peel	0.02
Reayrt Aalin Playground	Playground	Peel	0.06
Kerroo Coar Playground	Playground	Peel	0.07
Peel population	5,710	Total	0.71
		Per 1000	0.12

Table 40: Peel children's play space

Ramsey children's play space			
Facility name	Type	Settlement/Parish	Area (Ha.)
Mooragh Playground	Playground	Ramsey	0.23
Gladstone Playground	Playground	Ramsey	0.02
Mooragh park wet play area	playground	Ramsey	0.10
Coronation Playground	Playground	Ramsey	0.16
Ramsey population	8,288	Total	0.51
		Per 1000	0.06

Table 41: Ramsey children's play space

Location	Total play space (Ha.)
Andreas	0.06
Ballaugh	0.04
Bride	0.01
German	0.18
Jurby	0.16
Lezayre	0.04
Maughold	0.12
Michael	0.35
Patrick	0.01
Peel	0.71
Ramsey	0.51
Total Hectares	2.19¹³
N&W Area Population	23825
Per 1000=	0.09

Table 42: Children's play space per Parish/Local Authority Area

¹³ In this evidence paper, where children's play space was set within a wider area which in itself provided recreation but did not specifically serve the recreational needs of children, only the true area of the children's play space was recorded with other spaces being recorded for their amenity value.

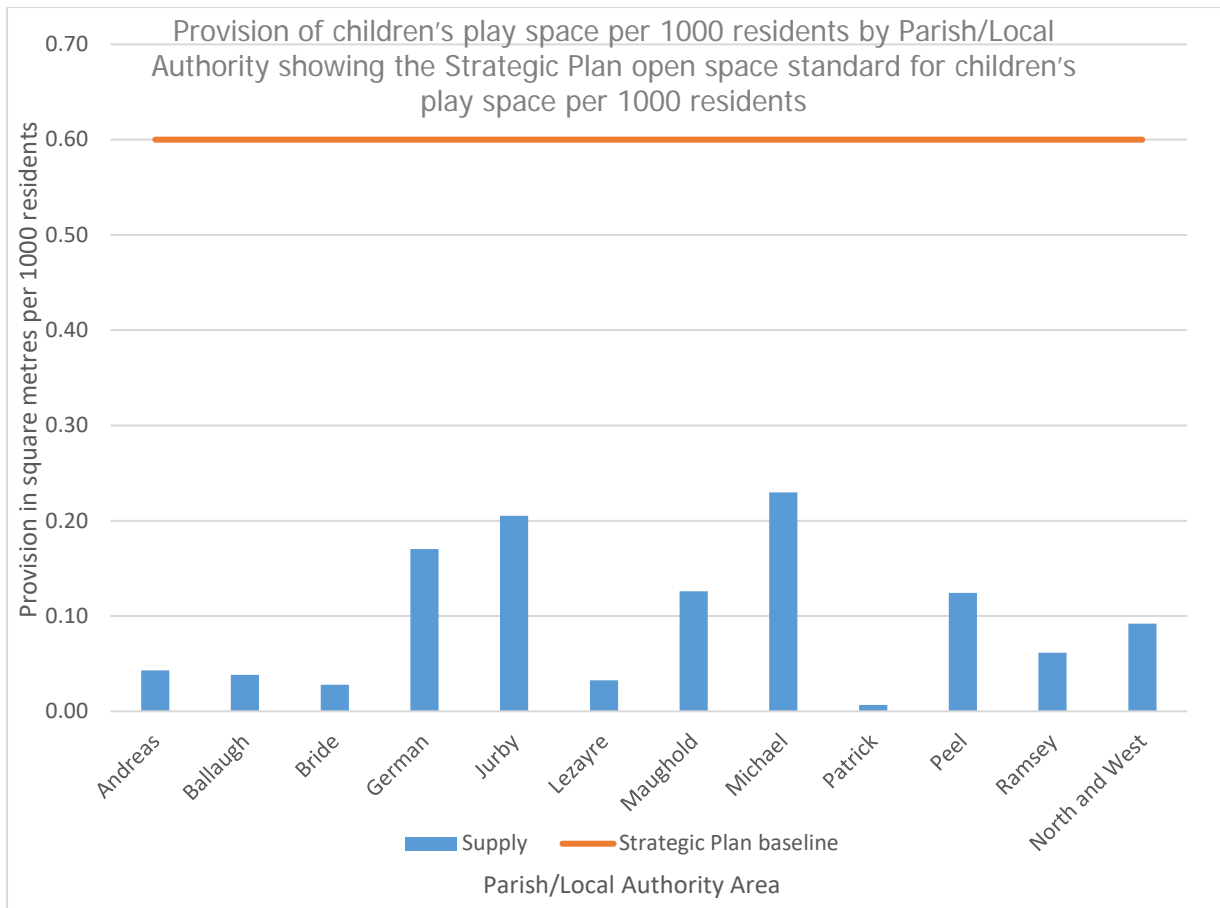


Figure 3: Provision of children's play space per 1000 residents by Parish/Local Authority showing the Strategic Plan open space standard for children's play space per 1000 residents

11 Other sports and recreation facilities in the North and West

Golf Courses in the North and West		
Name	Address	Local Authority area
Peel Golf Club	Rheast Lane, Peel	Peel
Ramsey Golf Club	Brookfield Avenue, Ramsey	Ramsey

Table 43: Golf courses

Skate parks and BMX tracks in the North and West		
Name	Address	Local Authority area
Mooragh park Skate Park and BMX track	Mooragh Park, Ramsey	Ramsey
Glen Wyllin BMX track	Glen Wyllin, Kirk Michael	Michael
Foxdale Skate Park	Sprucewood View, Foxdale, Patrick	Patrick
Peel Skate Park	Marine Parade, Peel	Peel

Table 44: Skate parks/ BMX

Shooting ranges in the North and West		
Name	Address	Local Authority area
Sky Hill Shooting Centre	Millennium Way, Lezayre	Lezayre
Manx Airsoft Club	Bridge End Road, Jurby	Jurby
Ayre Clay Target Club	Blue Point, Andreas	Andreas
Sinclair Range	Curragh Road, St John's, German	German
Kirk Michael Rifle Club	Main Road, Kirk Michael	Michael

Table 45: Shooting ranges

Motorsports in the North and West		
Name	Address	Local Authority area
Ramsey MCC	West Kimmeragh, Bride	Bride
Ballacraine Quadbike Trails	Ballacraine, St John's, German	German
Jurby Motordrome	Coast Road, Jurby	Jurby
Jurby Karting	Coast Road, Jurby	Jurby

Table 46: Motorsports

Gyms in the North and West		
Name	Address	Local Authority area
West Coast Fitness	Close Beg, Peel	Peel
Bodytrack Perform and Transform Centre	Ramsey Golf Club, Brookfield Avenue, Ramsey	Ramsey
J9 Performance	The Old Dairy, Approach Road, Ramsey	Ramsey
M-Fit Training Centre	Parliament Street, Ramsey	Ramsey
Quay Fitness	Unit 9, Gladstone Park, Ramsey	Ramsey
Crossfit Manannan	Shipyards Road, Ramsey	Ramsey
Ramsey Bowling Alley	Ramsey Bowling Alley, Queen's Promenade, Ramsey	Ramsey

Table 47: Gyms

Equestrian in the North and West		
Name	Address	Local Authority area
Guilcagh Stables	The Guilcagh, Andreas	Andreas
Ballacorrey Equestrian Centre	Ballacorrey Road, Andreas	Andreas
Ballakaneen Equestrian Centre	Andreas Road, Andreas	Andreas
Ballaseyr Stud	Andreas Road, Andreas	Andreas
Ballacurry Equestrian Centre	Ballachurry House, St Jude's, Andreas	Andreas
Ballacooiley Equestrian Centre	Ballacooiley, Ballaugh	Ballaugh
Ballahimmin Riding and Pony Trekking Centre	Rhenass Road, Little London, Cronk-Y-Voddy	German
Kennaa Riding Club	Kennaa Road, St John's German	German
"Manx Chasers"	Ballig Farm, Jurby East Road, Jurby	Jurby
Knockaloe Beg Farm	Knockaloe beg Farm, Patrick	Patrick

Table 48: Equestrian facilities

Water sports in the North and West		
Name	Address	Local Authority area
Western Swimming Pool	Derby Road, Peel	Peel
Peel Sailing and Cruising Club	Peel Sailing and Cruising Club, Peel Promenade, Peel	Peel
Northern Swimming Pool	Mooragh Promenade, Peel	Ramsey
Manx Sailing and Cruising Club	Manx Sailing and Cruising Club, The lookout, Queens Promenade, Ramsey	Ramsey
Mooragh Park boating lake	Mooragh Park, Ramsey	Ramsey
Ramsey Rowing Club	Mooragh Park, Ramsey	Ramsey

Table 49: Water sports facilities

12 Community Facilities in the North and West

Primary and Secondary Schools in the North and West		
School	Level	Local Authority area
Andreas Primary School	Primary	Andreas
Ballaugh Primary School	Primary	Ballaugh
Foxdale School	Primary	Foxdale
Dhoon School	Primary	Glen Mona
Jurby School	Primary	Jurby
Michael School	Primary	Kirk Michael
Peel Clothworkers' School	Primary	Peel
Queen Elizabeth II High School	Secondary	Peel
Bunscoil Rhumsaa	Primary	Ramsey
Ramsey Grammar School	Secondary	Ramsey
Bunscoil Ghaelgagh	Primary	St John's
St John's Primary School	Primary	St John's
Sulby School	Primary	Suby

Table 50: Primary and secondary schools

Child care facilities in the North and West		
Organisation	Address	Local Authority area
Ayre Playgroup	Andreas Football Club Hut, Village Road, Andreas	Andreas
Mooijer Veggey	St John's Primary School, Station Road, St John's	German
Bright Beginnings	Jurby School, School Close, Ballameanagh Road, Jurby	Jurby

Organisation	Address	Local Authority area
Butterflies Day Nursery	The Mill, Sulby Glen, Sulby	Lezayre
Kirk Michael Playgroup	Park View Hall, Main Road, Kirk Michael	Michael
Busy Bears Nursery	Close beg, Ballawattleworth, Peel	Peel
Peel Playgroup	Philip Christian Centre, Derby Road, Peel	Peel
Grasshoppers Nursery	Mountain View Innovation Centre, Jurby Road, Ramsey	Ramsey
Little Bears Nursery Limited	Lezayre Church Hall, Churchtown Ramsey	Ramsey
Parklands Private Nursery and After School Care	Mooragh Park, Ramsey	Ramsey

Table 51: Child care facilities

Arts, Culture and Community in the North and West		
Organisation	Address	Local Authority area
Andreas Parish Hall	Andreas Parish Hall, Andreas	Andreas
The Curraghs Wildlife Park	Main Road, Ballaugh	Ballaugh
Ballaugh Parish Hall	Ballaugh Parish Hall, Ballaugh	Ballaugh
St Bridget's Church Hall	St Bridget's Church Hall, Bride	Bride
Maughold Village Hall	Maughold Village Hall, Hibernia Maughold Road, Maughold	Garff
St John's Mill Conference Centre	Poortown Road, Ballig, German	German
Culture Vannin	Culture Vannin, Main Road, St John's, German	German
St John the Baptist Church Hall	St John the Baptist Church Hall, St John's	German
St John's Methodist Church Hall	St John's Methodist Church Hall, Peel Road, St John's	German
Department of Health and Social Care	Jurby Health and Community Centre, Jurby Road, Jurby	Jurby
Isle of Man Motor Museum	Isle of Man Motor Museum, Jurby	Jurby
Jurby Parish Hall	Jurby Parish Hall, Jurby	Jurby
Lezayre Church Hall	Lezayre Church Hall, Churchtown, Lezayre	Lezayre

Organisation	Address	Local Authority area
St Stephen's Church Hall	St Stephen's Church Hall, Sulby	Lezayre
Sulby Community Hall	Sulby Community Hall, Clenagh Road, Sulby	Lezayre
Christ Church Hall	Christ Church Hall, Glen Mona	Maughold
Kirk Michael Methodist Hall	Kirk Michael Methodist Hall, Main Road, Kirk Michael	Michael
Michael Community Civic Centre	Michael Community Civic Centre, Main Road, Kirk Michael	Michael
Centre for WW1 Internment, Knockaloe	Patrick Old School, Patrick Village, Patrick	Patrick
St Pauls' Church, Foxdale	St Paul's Church, Kionslieu Road, Foxdale	Patrick
Manx National Heritage	House of Manannan, Mill Road, Peel	Peel
Leece Museum	Leece Museum, East Quay, Peel	Peel
Peel Centenary Centre	22 Atholl Street, Peel	Peel
Peel Castle	St Patrick's Isle, Peel	Peel
Manx Transport Heritage Museum	Mill Road, Peel	Peel
The Diocese of Sodor and Man	St German's Cathedral, Derby Road, Peel	Peel
Ward Library	38 Castle Street, Peel	Peel
Isle of Man Family History Society Library	Derby Lodge, Derby Road, Peel	Peel
Isle Contemporary Art Gallery	Unit 1, the Old Gasworks, Mill Road, Peel	Peel
Corrin Hall	Corrin Hall, St German's Cathedral, Derby Road, Peel	Peel
Ramsey Heritage Centre	Quayles Hall, Albert Street, Ramsey	Ramsey
Milntown Estate and Gardens	Milntown, Lezayre Road, Ramsey	Ramsey
The Grove Museum	The Grove, Andreas Road, Ramsey	Ramsey
Ramsey Town Commissioners	Ramsey Town Library, Ramsey Town Hall, Ramsey	Ramsey

Table 52: Arts, culture and community facilities

Youth centres in the North and West		
Organisation	Address	Local Authority area
Andreas Juniors	Andreas primary School, Andreas	Andreas
Ballaugh	Ballaugh Parish Hall, Station Road, Ballaugh	Ballaugh
St John's	St John's School, Station Road, St John's	German
Kirk Michael	Kirk Michael School youth wing, Kirk Michael School, Main Road, Kirk Michael	Michael
Foxdale	Foxdale Primary School	Patrick
Peel Clothworkers'	Peel Clothworkers' Primary School, Peel	Peel
Peel Youth Centre	Shore Road, Peel	Peel
Audlyn Youth Wing	Bunscoill Rhumsaa, Lezayre Road, Ramsey	Ramsey

Table 53: Youth centres

Post Offices in the North and West		
Post Offices	Location	Local Authority area
Kirk Andreas Post Office	Andreas Post office, Andreas Village	Andreas
Ballaugh Post Office	Ballaugh Spar, Station Road, Ballaugh	Ballaugh
Jurby Post Office	Jurby Post Office, School Close, Jurby	Jurby
Kirk Michael Post Office	Kirk Michael EVF, Main Road, Kirk Michael	Michael
Foxdale Post Office	Foxdale Service Station, Main Road, Foxdale	Patrick
Peel Post Office	Peel Spar, Athol Street, Peel	Peel

Table 54: Post Offices

Emergency services in the North and West		
Emergency services	Location	Local Authority area
Kirk Michael Fire Station	Kirk Michael Fire Station, Statin Road	Michael
Peel Fire Station	Peel Fire Station, Heatherfield Drive	Peel
Peel Police Station	Peel Police Station, Derby Road	Peel
Peel Lifeboat Station	Peel Lifeboat Station, The Breakwater, Peel	Peel
Peel Coastguard Station	Peel Coastguard Station, Crown Street	Peel
Peel Health Centre	Peel Health Centre, Albany Street	Peel
Ramsey Fire Station	Ramsey Fire Station, Station Road,	Ramsey

Emergency services	Location	Local Authority area
Ramsey Police Station	Ramsey Police Station, Town Hall, Ramsey	Ramsey
Ramsey Lifeboat	Ramsey Lifeboat Station, Queens Promenade	Ramsey
Ramsey Coastguard	Ramsey Coastguard Station, Shipyard Road	Ramsey
Ramsey Cottage Hospital	Ramsey and District Cottage Hospital	Ramsey
Ramsey Cottage Hospital	Ramsey and District Cottage Hospital,	Ramsey

Table 55: Emergency services

Doctors and dentists in the North and West		
Name	Address	Local Authority area
Jurby Health and Community Centre	Jurby Health and Community Centre Jurby West Industrial Estate, Jurby	Jurby
Regent Dental Care	Close Beg, Ballawattleworth, Peel	Peel
Ramsey Group Practice	Ramsey group Practice, Bowling Road, Ramsey	Ramsey
Grove Mount Dental Practice	Grove Mount South, Ramsey	Ramsey
Smile Care Limited	Cumberland Road, Ramsey	Ramsey

Table 56: Doctors and Dentists

Nursing homes, residential care homes and other assisted living facilities		
Name	Address	Local Authority area
Kane Ellan House	Coast Road, Jurby West, Jurby	Jurby
Grest Residential Home	Andreas Road	Lezayre
Cannan Court	Cannan Court, Cannan Court, Kirk Michael	Michael
Castle View Nursing Home	Ballatesson Meadow, Glenfaba Road	Peel
Autism Initiatives	The Old Vicarage, Jurby Road	Ramsey
Beaconsfield Adult Care Home	The Close, Jurby Road	Ramsey
Croven Court	Alkest Way, Ramsey	Ramsey
Cummal Moorar Resource Centre	Queens Promenade, Ramsey	Ramsey
Glenroyd	Glenroyd Bugalow, Lezayre Road	Ramsey

Name	Address	Local Authority area
Grove Mount Residential Home	Grove Mount South, Ramsey	Ramsey
Ingledene	Ingledene, Lezayre Road	Ramsey
Reayrt Skyal	Gardeners Lane, Ramsey	Ramsey
Rosegarth	7, St Olaves Close, Ramsey	Ramsey

Table 57: Nursing/care homes and assisted living facilities

Allotments in the North and West		
Name	Location	Local Authority area
Ballagyr Lane Allotments	Ballagyr Lane, German	German
Garey Ford Allotments	Garey Ford Road, Andreas	Lezayre
Patrick Allotments	Patrick Village, Patrick	Patrick

Table 58: Allotments

Places of worship in the North and West		
Places of Worship	Parish	Local Authority area
St Andrew, Andreas	Andreas	Andreas
St Jude Chapelry	Andreas	Andreas
Ballaugh Church	Ballaugh	Ballaugh
St Bridget	Bride	Bride
Bride Methodist	Bride	Bride
St John the Baptist	German	German
St John's Methodist	German	German
St Patrick	Jurby	Jurby
Sandygate Methodist	Jurby	Jurby
St Fingan	Lezayre	Lezayre
Sulby Methodist	Lezayre	Lezayre
Kirk Maughold	Maughold	Maughold
Christ Church, Dhoon	Maughold	Maughold
St Michael and All Angels	Michael	Michael
Kirk Michael Methodist	Michael	Michael
Barregarrow Methodist	Michael	Michael
Holy Trinity	Patrick	Patrick
St James	Patrick	Patrick
St Paul	Patrick	Patrick
Glen Maye Methodist	Patrick	Patrick
Cathedral Church of St German	Peel	Peel
Grace Baptist Church	Peel	Peel
Peel Methodist Church	Peel	Peel
Peel Elim	Peel	Peel
Peel Living Hope	Peel	Peel
St Olave	Ramsey	Ramsey

Places of Worship	Parish	Local Authority area
St Paul	Ramsey	Ramsey
Our Lady Star of the Sea and St Maughold	Ramsey	Ramsey
Ramsey Baptist	Ramsey	Ramsey
Ramsey Independent Methodist	Ramsey	Ramsey
Church on the Rock (Ramsey Elim)	Ramsey	Ramsey
Living Hope Community Church	Ramsey	Ramsey

Table 59: Places of worship

Burial Grounds in the North and West		
Burial Grounds	Location	Local Authority area
St Andrew's Church Churchyard	Andreas	Andreas
Andreas Parish Church	Andreas	Andreas
St Jude Chapelry	Andreas	Andreas
St Mary's Ballaugh	Ballaugh	Ballaugh
St Bridget	Bride	Bride
Kirk German New Cemetery	German	German
St Patrick	Jurby	Jurby
St Stephen	Lezayre	Lezayre
Kirk Maughold	Maughold	Maughold
St Michael and All Angels	Michael	Michael
Holy Trinity	Patrick	Patrick
St Paul	Patrick	Patrick

Table 60: Burial grounds

13 Open Space and Community Facilities availability table

	Andreas	Ballaugh	Bride	German	Jurby	Lezayre	Maughold	Michael	Patrick	Peel	Ramsey
Amenity	Y	Y	Y	Y	Y	Y	Y	Y	Y	Y	Y
Worship	Y	Y	Y	Y	Y	Y	Y	Y	Y	Y	Y
Burial Land	Y	Y	Y	Y	Y	Y	Y	Y	Y	N	N
Child Care	Y	N	N	Y	Y	Y	N	Y	N	Y	Y
Children's Play Space	Y	Y	Y	Y	Y	Y	Y	Y	Y	Y	Y
Pitches	Y	Y	N	N	N	N	N	Y	Y	Y	Y
Post Offices	Y	Y	N	N	Y	N	N	Y	Y	Y	Y
Doctors and Dentists	N	N	N	N	Y	N	N	N	N	Y	Y
Schools	Y	Y	N	Y	Y	Y	Y	Y	Y	Y	Y
Skate Park/BMX	N	N	N	N	N	N	N	Y	Y	Y	Y
Allotments	N	N	N	Y	N	N	N	N	N	N	N
Golf Course	N	N	N	N	N	N	N	N	N	Y	Y
Shooting Ranges	Y	N	N	Y	Y	Y	N	Y	N	N	N
Youth Club	Y	Y	N	Y	N	N	N	Y	Y	Y	Y
Watersports	N	N	N	N	N	N	N	N	N	Y	Y
Equestrian	Y	Y	N	Y	Y	N	N	N	Y	N	N
Institutional care	N	N	N	N	Y	Y	N	Y	N	Y	Y
Motorsport	N	N	Y	Y	Y	N	N	N	N	N	N
Indoor Sports	N	N	N	N	N	N	N	N	N	Y	Y
Arts, Culture and Community	Y	Y	Y	Y	Y	Y	Y	Y	Y	Y	Y
Emergency Services	N	N	N	N	N	N	N	Y	N	Y	Y

Table 61: Availability of open space and community facilities in the North and West

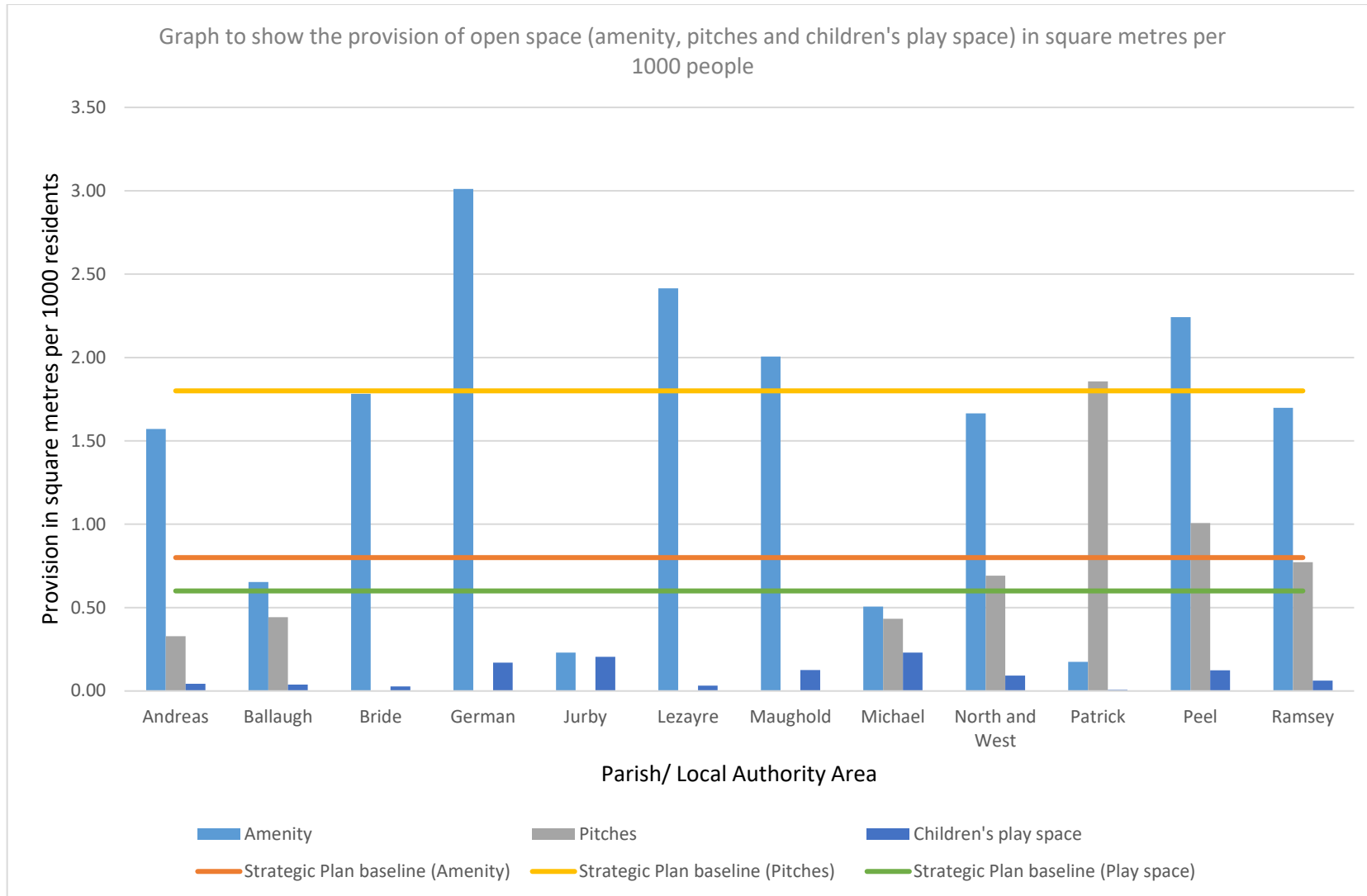


Figure 4: Combined existing provision of open space (amenity land, sports pitches and children's play space) per 1000 head of population per Parish/Local Authority Area compared to Strategic Plan baseline for each category.



Isle of Man
Government

Reillys Ellan Vannin

PIP 8