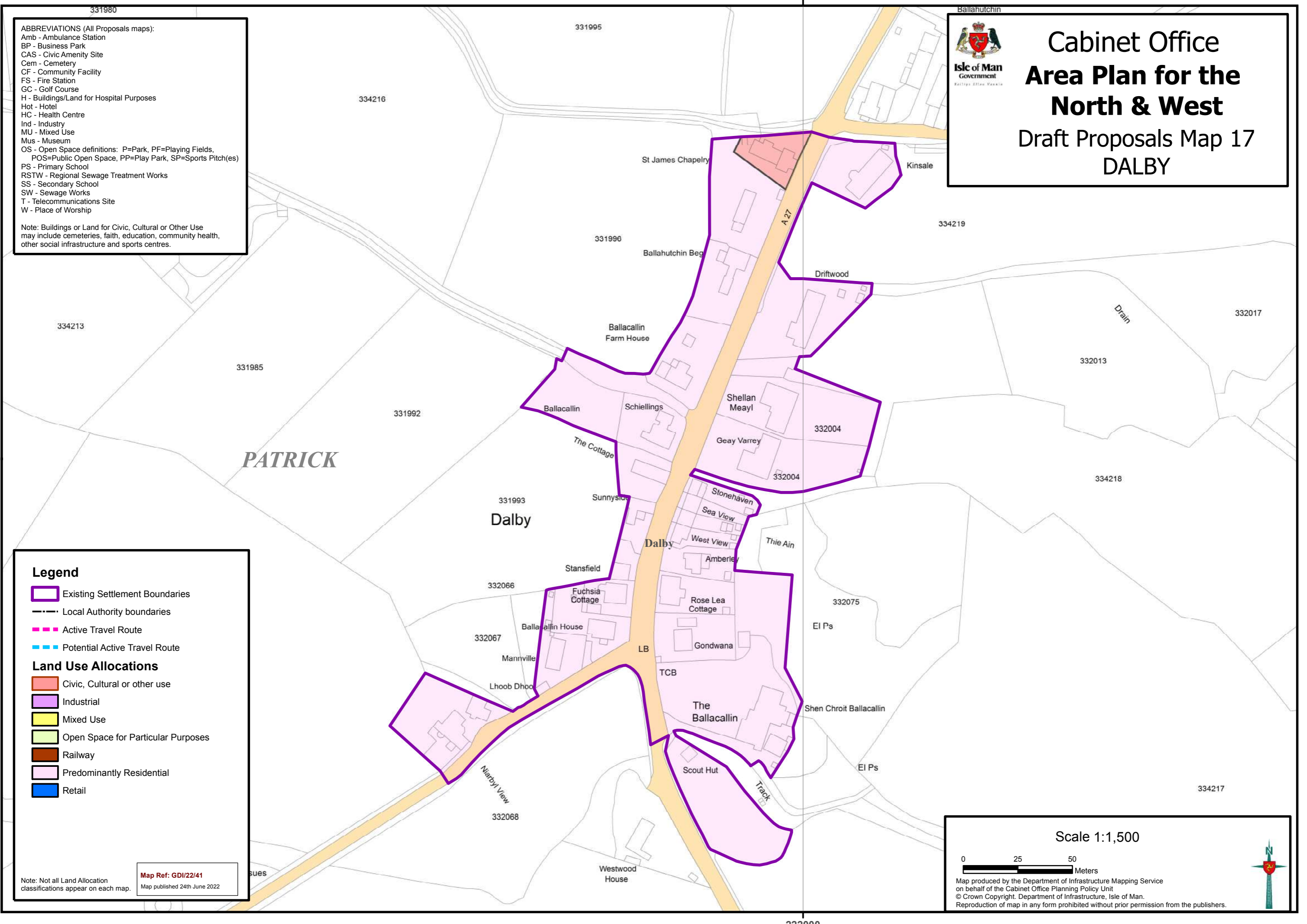


ABBREVIATIONS (All Proposals maps):
 Amb - Ambulance Station
 BP - Business Park
 CAS - Civic Amenity Site
 Cem - Cemetery
 CF - Community Facility
 FS - Fire Station
 GC - Golf Course
 H - Buildings/Land for Hospital Purposes
 Hot - Hotel
 HC - Health Centre
 Ind - Industry
 MU - Mixed Use
 Mus - Museum
 OS - Open Space definitions: P=Park, PF=Playing Fields,
 POS=Public Open Space, PP=Play Park, SP=Sports Pitch(es)
 PS - Primary School
 RSTW - Regional Sewage Treatment Works
 SS - Secondary School
 SW - Sewage Works
 T - Telecommunications Site
 W - Place of Worship





Note: Buildings or Land for Civic, Cultural or Other Use may include cemeteries, faith, education, community health, other social infrastructure and sports centres.










Cabinet Office Area Plan for the North & West Draft Proposals Map 17 DALBY



Legend

-  Existing Settlement Boundaries
-  Local Authority boundaries
-  Active Travel Route
-  Potential Active Travel Route

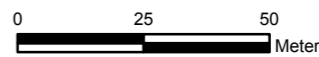
Land Use Allocations

-  Civic, Cultural or other use
-  Industrial
-  Mixed Use
-  Open Space for Particular Purposes
-  Railway
-  Predominantly Residential
-  Retail

Note: Not all Land Allocation classifications appear on each map.

Map Ref: GDI/22/41
 Map published 24th June 2022

Scale 1:1,500



Map produced by the Department of Infrastructure Mapping Service on behalf of the Cabinet Office Planning Policy Unit
 © Crown Copyright. Department of Infrastructure, Isle of Man.
 Reproduction of map in any form prohibited without prior permission from the publishers.

