





ABBREVIATIONS (All Proposals maps):
 Amb - Ambulance Station
 BP - Business Park
 CAS - Civic Amenity Site
 Cem - Cemetery
 CF - Community Facility
 FS - Fire Station
 GC - Golf Course
 H - Buildings/Land for Hospital Purposes
 Hot - Hotel
 HC - Health Centre
 Ind - Industry
 MU - Mixed Use
 Mus - Museum
 OS - Open Space definitions: P=Park, PF=Playing Fields,
 POS=Public Open Space, PP=Play Park, SP=Sports Pitch(es)
 PS - Primary School
 RSTW - Regional Sewage Treatment Works
 SS - Secondary School
 SW - Sewage Works
 T - Telecommunications Site
 W - Place of Worship








Note: Buildings or Land for Civic, Cultural or Other Use may include cemeteries, faith, education, community health, other social infrastructure and sports centres.


Isle of Man Government
 Cabinet Office
 Area Plan for the
 North & West
 Draft Proposals Map 9
 JURBY

Legend

-  Existing Settlement Boundaries
-  Local Authority boundaries
-  Active Travel Route
-  Potential Active Travel Route

Land Use Allocations

-  Civic, Cultural or other use
-  Industrial
-  Mixed Use
-  Open Space for Particular Purposes
-  Railway
-  Predominantly Residential
-  Retail

Note: Not all Land Allocation classifications appear on each map.
 Map Ref: GDI/22/41
 Map published 24th June 2022

Scale 1:7,000

0 25 50 100 150 200 250 300 350 400 Meters

Map produced by the Department of Infrastructure Mapping Service on behalf of the Cabinet Office Planning Policy Unit
 © Crown Copyright. Department of Infrastructure, Isle of Man.
 Reproduction of map in any form prohibited without prior permission from the publishers.

