

5  
5A  
5C  
6  
6A  
6C  
N5  
N6  
N6C



Douglas - Strang - St Johns - Peel - Ramsey  
 Douglas - St Johns - Peel - Ramsey  
 Douglas - St Johns - Peel - Cronk-y-Voddy - Ramsey  
 Douglas - St Johns - Peel  
 Douglas - St Johns - Peel - Ramsey  
 Douglas - St Johns - Peel - Cronk-y-Voddy - Ramsey  
 Douglas - St Johns - Peel *Hullad Oie*  
 Douglas - Hope - St Johns - Peel - Kirk Michael - Ramsey   
 Douglas - Hope - Peel - Cronk-y-Voddy - Kirk Michael - Ramsey *Hullad Oie*



5  
5A  
5C  
6  
6A  
6C  
N5  
N6  
N6C

Daily

Wednesday 3 June to Saturday 13 June 2020


Gagh Laa

Place	Service	5	5	5	6A	5A	5	5A	6A	5C	6	5C	6	5C	6	5C	6	5C	6	5C	6
Douglas, Lord Street Stop B		0607	0637	0652	0720	0747	0807	0822	0837	0907	0937	1007	1037	1107	1137	1207	1237	1307	1337	1407	1437
Quarterbridge		0612	0642	0657	0725	0752	0812	0827	0842	0912	0942	1012	1042	1112	1142	1212	1242	1312	1342	1412	1442
Noble's Hospital, main entrance		0617	0647	0702	0730	-	0817	-	0847	0917	-	1017	-	1117	-	1217	-	1317	-	1417	-
Strang, phone box		0620	0650	0705	0733	-	0820	-	0850	0920	-	1020	-	1120	-	1220	-	1320	-	1420	-
Union Mills		0623	0653	0708	0736	0756	0823	0831	0853	0923	0946	1023	1046	1123	1146	1223	1246	1323	1346	1423	1446
Crosby layby		0628	0658	0713	0741	0801	0828	0836	0858	0928	0951	1028	1051	1128	1151	1228	1251	1328	1351	1428	1451
The Hope		-	-	-	0749	-	-	-	0906	-	0959	-	1059	-	1159	-	1259	-	1359	-	1459
St John's, Tynwald Inn		0636	0706	0721	0751	0809	0836	0844	0908	0936	1001	1036	1101	1136	1201	1236	1301	1336	1401	1436	1501
Peel, Town Hall arr		0643	0713	0728	0758	0816	0843	0851	0915	0943	1008	1043	1108	1143	1208	1243	1308	1343	1408	1443	1508
Peel, Town Hall dep		-	0715	-	0800	0819	0845	0854	0920	0950	1015	1050	1115	1150	1215	1250	1315	1350	1415	1450	1515
Peel, Derby Road, campsite		-	<b>Pev</b>	-	<b>Pev</b>	<b>Pev</b>	<b>Pev</b>	<b>Pev</b>	<b>Pev</b>	<b>Pev</b>	1017	<b>Pev</b>	1117	<b>Pev</b>	1217	<b>Pev</b>	1317	<b>Pev</b>	1417	<b>Pev</b>	1517
Peel, Ballawattleworth, Highwayman		-	-	-	-	-	-	-	-	0956	-	1056	-	1156	-	1256	-	1356	-	1456	-
Peel, Poortown Road, Highwayman		-	-	-	-	-	-	-	-	0957	-	1057	-	1157	-	1257	-	1357	-	1457	-
Peel, Ballawattleworth, opp Highwayman		-	-	-	-	-	-	-	-	1018	-	1118	-	1218	-	1318	-	1418	-	1518	-
Cronk-y-Voddy crossroads		-	-	-	-	-	-	-	-	1007	-	1107	-	1207	-	1307	-	1407	-	1507	-
Knocksharry Farm		-	0721	-	0806	-	0851	-	0926	-	1024	-	1124	-	1224	-	1324	-	1424	-	1524
Kirk Michael, BCC Cars		-	0729	-	0814	-	0859	-	0934	1014	1032	1114	1132	1214	1232	1314	1332	1414	1432	1514	1532
Ballaugh, opposite Raven		-	0735	-	0820	-	0905	-	0940	1020	1038	1120	1138	1220	1238	1320	1338	1420	1438	1520	1538
Sulby Village, shelter		-	0742	-	0827	-	0912	-	0947	1027	1045	1127	1145	1227	1245	1327	1345	1427	1445	1527	1545
Ramsey Bus Station		-	0754	-	0839	-	0924	-	0959	1039	1057	1139	1157	1239	1257	1339	1357	1439	1457	1539	1557




On TT Race Days service **TT6** departs Douglas (Lord Street Stand B) and the Grandstand (beside the helicopter field) 110 minutes before the scheduled Course closure time to serve Quarterbridge, Braddan Bridge, Union Mills, Crosby, Greeba, Ballacraigne, Glen Helen, Cronk-y-Voddy, Kirk Michael, Ballaugh and Sulby.  
 The return service departs Ramsey Bus Station 15 minutes after the Roads Open car has passed through Parliament Square



Place	Service	NSSu																							
		5C	6	5C	5A	6	5A	5	5A	6C	5	6	5	6A	5C	6	5	6	5C	6	6A	N6	N5	N6C	N5
Douglas, Lord Street Stop B		1507	1537	1607	1622	1637	1652	1707	1722	1737	1807	1837	1907	1937	2007	2037	2107	2137	2207	2237	2307	–	0015	0030	0115
Quarterbridge		1512	1542	1612	1627	1642	1657	1712	1727	1742	1812	1842	1912	1942	2012	2042	2112	2142	2212	2242	2312	–	0020	0035	0120
Noble's Hospital, main entrance	H	1517	–	1617	–	–	–	1717	–	–	1817	–	1917	1947	2017	–	2117	–	2217	–	–	–	–	–	–
Strang, phone box		1520	–	1620	–	–	–	1720	–	–	1820	–	1920	1950	2020	–	2120	–	2220	–	2315	–	0023	–	0123
Union Mills		1523	1546	1623	1631	1646	1701	1723	1731	1746	1823	1846	1923	1953	2023	2046	2123	2146	2223	2246	2317	–	0025	0039	0125
Crosby layby		1528	1551	1628	1636	1651	1706	1728	1736	1751	1828	1851	1928	1958	2028	2051	2128	2151	2228	2251	2322	–	0030	0044	0130
The Hope		–	1559	–	–	1659	–	–	–	1759	–	1859	–	2006	–	2059	–	2159	–	2259	2329	–	–	0049	–
St John's, Tynwald Inn	▽	1536	1601	1636	1644	1701	1714	1736	1744	1801	1836	1901	1936	2008	2036	2101	2136	2201	2236	2301	2331	–	0037	0051	0137
Peel, Town Hall arr	▽	1543	1608	1643	1651	1708	1721	1743	1751	1808	1843	1908	1943	2015	2043	2108	2143	2208	2243	2308	2337	–	0048	0057	0148
Peel, Town Hall dep	▽	1550	1615	1650	1654	1715	1724	1745	1752	1810	1845	1910	1945	2016	2045	–	2145	2210	2245	–	2339	0001	–	0059	–
Peel, Derby Road, campsite		<b>Pev</b>	1617	<b>Pev</b>	<b>Pev</b>	–	<b>Pev</b>	<b>Pev</b>	<b>Pev</b>	1812	<b>Pev</b>	<b>Pev</b>	<b>Pev</b>	<b>Pev</b>	2047	–	<b>Pev</b>	<b>Pev</b>	2247	–	<b>Pev</b>	–	<b>Pev</b>	0101	<b>Pev</b>
Peel, Ballawattleworth, Highwayman		1556	–	1656	–	–	–	–	1758	–	–	1914	–	2022	–	–	–	2214	–	–	–	–	0046	–	0146
Peel, Poortown Road, Highwayman		1557	–	1657	–	–	–	–	–	1813	–	–	–	–	–	–	–	–	–	–	–	–	–	–	–
Peel, Ballawattleworth, opp Highwayman		–	1618	–	–	–	–	–	–	–	–	–	–	–	–	–	–	–	–	–	–	–	–	–	–
Cronk-y-Voddy crossroads		1607	–	1707	–	–	–	–	–	1823	–	–	–	–	2058	–	–	–	2258	–	–	–	–	0112	–
Knocksharry Farm		–	1624	–	–	1721	–	1751	–	–	1851	–	1951	–	–	–	2151	2220	–	–	2345	0007	–	–	–
Kirk Michael, BCC Cars		1614	1632	1714	–	1729	–	1759	–	1830	1859	–	1959	–	2105	–	2159	2228	2305	–	2353	0015	–	0119	–
Ballaugh, opposite Raven		1620	1638	1720	–	1735	–	1805	–	1836	1905	–	2005	–	2111	–	2205	2234	2311	–	2358	0021	–	0125	–
Sulby Village, shelter		1627	1645	1727	–	1742	–	1812	–	1843	1912	–	2012	–	2118	–	2210	2241	2318	–	0003	0026	–	0130	–
Ramsey Bus Station	▽ 	1639	1657	1739	–	1754	–	1824	–	1855	1924	–	2024	–	2130	–	2222	2253	2330	–	0015	0038	–	0142	–

**Glossary:**

- NSSu** – Does not operate Saturdays, Mad Sunday or Senior Race Day
- Pev** – Operates from Peel Town Hall via Peveril Road and Rheyrt Aalin
-  – Hullad Oie Night Owl, premium fares apply



During busy periods extra services operate between Douglas and Peel

5  
5A  
5C  
5J  
6  
6A  
6C  
N5  
N6



Ramsey - Peel - St Johns - Douglas  
 Ramsey - Peel - St Johns - Douglas  
 Ramsey - Cronk-y-Voddy - Peel - St Johns - Douglas  
 Ramsey - Jurby - Peel - St Johns - Douglas  
 Peel - St Johns - Douglas  
 Ramsey - Peel - St Johns - Douglas  
 Ramsey - Cronk-y-Voddy - Peel - St Johns - Douglas  
 Peel - Douglas *Hullad Oie* 🦉  
 Ramsey - Peel - Douglas *Hullad Oie* 🦉



5  
5A  
5C  
5J  
6  
6A  
6C  
N5  
N6

**Daily** **Wednesday 3 June to Saturday 13 June 2020** **Gagh Laa**

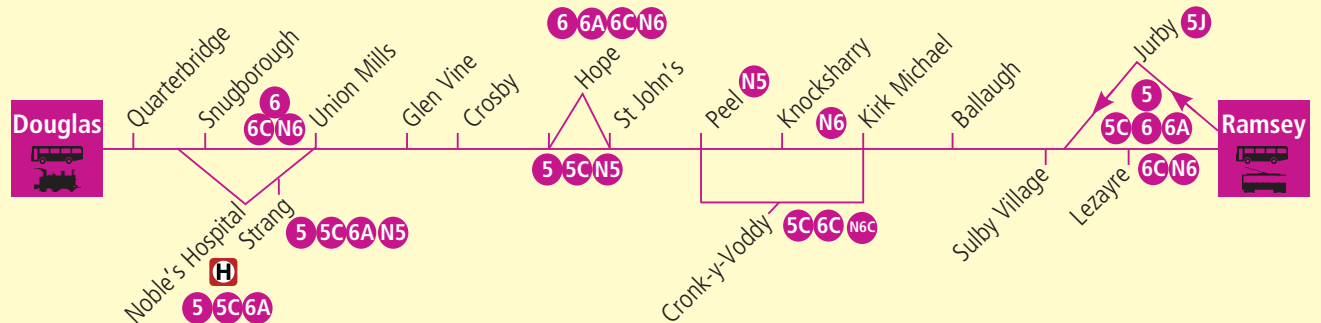
54

Place	Service	5	5	6A	5	5A	5A	6C	5	6	5C	6	5C	6	5C	6	5C	6	5C	6	5C	6
Ramsey, Bus Station, front	🚏	–	0628	–	0710	–	–	0800	–	0850	0915	0945	1015	1045	1115	1145	1215	1245	1315	1345	1415	1445
Sulby Village, distillery		–	0638	–	0720	–	–	0810	–	0900	0925	0955	1025	1055	1125	1155	1225	1255	1325	1355	1425	1455
Ballaugh, Raven		–	0645	–	0727	–	–	0817	–	0907	0932	1002	1032	1102	1132	1202	1232	1302	1332	1402	1432	1502
Kirk Michael School		–	0651	–	0733	–	–	0823	–	0913	0938	1008	1038	1108	1138	1208	1238	1308	1338	1408	1438	1508
Ballaquine Farm		–	0654	–	0736	–	–	–	–	0916	–	1011	–	1111	–	1211	–	1311	–	1411	–	1511
Knocksharry		–	0658	–	0740	–	–	–	–	0920	–	1015	–	1115	–	1215	–	1315	–	1415	–	1515
Cronk-y-Voddy shelter		–	0705	–	–	–	–	0829	–	–	0944	–	1044	–	1144	–	1244	–	1344	–	1444	–
Peel, Poortown Road, opposite Highwayman		–	–	–	–	–	–	0840	–	–	0955	–	1055	–	1155	–	1255	–	1355	–	1455	–
Peel, Ballawattleworth, opposite Highwayman		–	–	–	–	–	–	–	–	–	0955	–	1055	–	1155	–	1255	–	1355	–	1455	–
Peel, Mourne View, shelter		–	–	–	0744	<b>BQ</b>	–	–	0904	0924	0959	–	1059	–	1159	–	1259	–	1359	–	1459	–
Peel, Ballawattleworth, Highwayman		–	–	–	–	0800	0826	–	–	–	–	1022	–	1122	–	1222	–	1322	–	1422	–	1522
Peel, Town Hall arr	🚏	–	0707	–	0747	0802	0827	0842	0907	0927	1002	1024	1102	1124	1202	1224	1302	1324	1402	1424	1502	1524
Peel, Town Hall dep	🚏	0647	0710	0730	0750	0805	0830	0845	0910	0930	1005	1027	1105	1127	1205	1227	1305	1327	1405	1427	1505	1527
St John's, Tynwald Inn	🚏	0655	0718	0738	0758	0813	0838	0853	0918	0938	1013	1035	1113	1135	1213	1235	1313	1335	1413	1435	1513	1535
The Hope, Curragh Road shelter		–	–	0740	–	–	–	0855	–	0940	–	1037	–	1137	–	1237	–	1337	–	1437	–	1537
Crosby, shelter		0703	0726	0748	0806	0821	0846	0903	0926	0948	1021	1045	1121	1145	1221	1245	1321	1345	1421	1445	1521	1545
Union Mills, shop		0708	0731	0753	0811	0826	0851	0908	0931	0953	1026	1050	1126	1150	1226	1250	1326	1350	1426	1450	1526	1550
Strang, post box		0710	0733	0755	0813	–	–	–	0933	–	1028	–	1128	–	1228	–	1328	–	1428	–	1528	–
Noble's Hospital, main entrance	H	0714	0737	0759	0817	–	–	–	0937	–	1032	–	1132	–	1232	–	1332	–	1432	–	1532	–
Quarterbridge		0718	0741	0803	0827	0837	0855	0912	0941	0957	1036	1054	1136	1154	1236	1254	1336	1354	1436	1454	1536	1554
Douglas, Lord Street Stop E		0727	0750	0812	0836	0846	0904	0921	0950	1006	1045	1103	1145	1203	1245	1303	1345	1403	1445	1503	1545	1603


Place	Service	5C	6	5C	5A	6	5A	5	5C	5A	6	5	6	5C	6	5	5J	6A	6	5J	5C	N5	N5	N6	N5	N5
Ramsey, Bus Station, front		1515	1545	1615	–	1640	–	1710	1730	–	1800	1830	–	1930	–	–	2043	2201	–	2235	2315	–	–	0045	–	–
Jurby, Bretney shelter		–	–	–	–	–	–	–	–	–	–	–	–	–	–	–	2059	–	–	2251	–	–	–	–	–	–
Jurby Threshold		–	–	–	–	–	–	–	–	–	–	–	–	–	–	–	2102	–	–	2254	–	–	–	–	–	–
Sulby Village, distillery		1525	1555	1625	–	1650	–	1720	1740	–	1810	1840	–	1940	–	–	2111	2211	–	2303	2325	–	–	0055	–	–
Ballaugh, Raven		1532	1602	1632	–	1657	–	1727	1747	–	1817	1847	–	1947	–	–	2117	2217	–	2309	2332	–	–	0101	–	–
Kirk Michael School		1538	1608	1638	–	1703	–	1733	1753	–	1823	1853	–	1953	–	–	2123	2223	–	2315	2338	–	–	0107	–	–
Ballaquine Farm		–	1611	–	–	1706	–	1736	–	–	1826	1856	–	–	–	–	2126	2226	–	2318	–	–	–	0110	–	–
Knocksharry		–	1615	–	–	1710	–	1740	–	–	1830	1900	–	–	–	–	2130	2230	–	2322	–	–	–	0114	–	–
Cronk-y-Voddy shelter		1544	–	1644	–	–	–	–	1759	–	–	–	–	1959	–	–	–	–	–	–	2344	–	–	–	–	–
Peel, Poortown Road, opposite Highwayman		1555	–	1655	–	–	–	–	1810	–	–	–	–	2010	–	–	–	–	–	–	2355	–	–	–	–	–
Peel, Ballawattleworth, opposite Highwayman		1555	–	1655	–	–	–	–	–	–	–	–	–	–	–	–	–	–	–	–	–	–	–	–	–	–
Peel, Mourne View, shelter		1559	–	1659	–	1714	–	1744	–	–	–	1904	–	–	–	–	2134	2234	–	2326	–	–	–	0118	–	–
Peel, Ballawattleworth, Highwayman		–	1622	–	1701	–	1733	–	–	–	1836	–	–	–	–	–	–	–	–	–	–	–	–	–	–	–
Peel, Town Hall arr		1602	1624	1702	1702	1717	1734	1747	1812	–	1839	1907	–	2012	–	–	2137	2237	–	2329	2357	–	–	0121	–	–
Peel, Town Hall dep		1605	1627	1705	1705	1720	1737	1750	1815	1835	1840	1910	1940	2015	2040	2110	2140	2240	2310	2332	–	0050	0055	0124	0150	–
St John's, Tynwald Inn		1613	1635	1713	1713	1728	1745	1758	1823	1843	1848	1918	1948	2023	2048	2118	2148	2248	2318	2340	–	0058	0103	0132	0158	–
The Hope, Curragh Road shelter		–	1637	–	–	1730	–	–	–	–	1850	–	1950	–	2050	–	–	2250	2320	–	–	–	–	0134	–	–
Crosby, shelter		1621	1645	1721	1721	1738	1753	1806	1831	1851	1858	1926	1958	2031	2058	2126	2155	2257	2328	2347	–	0105	0110	0141	0205	–
Union Mills, shop		1626	1650	1726	1726	1743	1758	1811	1836	1856	1903	1931	2003	2036	2103	2131	2200	2302	2333	2352	–	0110	0115	0146	0210	–
Strang, post box		1628	–	1728	–	–	–	1813	1838	–	–	1933	–	2038	–	2133	2202	2304	–	2354	–	0112	0117	–	0212	–
Noble's Hospital, main entrance		1632	–	1732	–	–	–	1817	1842	–	–	1937	–	2042	–	2137	–	–	–	–	–	–	–	–	–	–
Quarterbridge		1636	1654	1736	1730	1747	1802	1821	1846	1900	1907	1941	2007	2046	2107	2141	2205	2307	2337	2357	–	0115	0120	0150	0215	–
Douglas, Lord Street Stop E		1645	1703	1745	1739	1756	1811	1830	1855	1909	1916	1950	2016	2055	2116	2150	2213	2315	2346	0005	–	0123	0128	0158	0223	–






Glossary:


- BQ** – Commences on Peveril Road (Ballaquane Road Junction) at 0755, then Reayrt Aalin (0757) to Oak Road
- Hullad Oie Night Owl premium fares apply









During busy periods extra services operate between Douglas and Peel

**3****3A****N3****Douglas - St Ninian's - Onchan - Laxey - Ramsey****Douglas - Victoria Road - Onchan - Laxey - Ramsey****Douglas - Hailwood Avenue - Onchan - Laxey - Ramsey****Hullad Oie** **3****3A****N3****Mad Sunday 7 June and Senior Race day Friday 12 June**

Place	Service	3A	3	3	3	3	3A	Then at these minutes past each hour	3	3A	until	3	3A	3	3A	3	3	3	3A	3	3	3A	N3	N3
<b>Douglas</b> , Lord Street Stop D		0640	0740	0840	0910	0940	1010			40		10		1640	1710	1740	1810	1840	1910	1940	2010	2110	2210	2315
Rosemount, Trinity Church		0643	0744	0844	0914	0944	1014		44	14		1644	1714	1744	1814	1844	1914	1943	2013	2113	2213	2318	0018	0118
St Ninian's, school		-	0748	0848	0918	0948	-		48	-		1648	-	1748	-	1848	1918	1947	-	2117	2217	-	0022	0122
Glencrutchery Road, Greenfield Road		-	0750	0850	0920	0950	-		50	-		1650	-	1750	-	1850	1920	1949	-	2119	2219	-	-	-
Johnny Watterson's Lane, Cemetery		-	-	-	-	-	-		-	-		-	-	-	-	-	-	-	-	-	-	-	0024	0124
Hailwood Avenue, Cat With No Tail		-	-	-	-	-	-		-	-		-	-	-	-	-	-	-	-	-	-	-	0026	0126
<b>Onchan</b> , Avondale Road, Precinct		-	-	-	-	-	-		-	-		-	-	-	-	-	-	-	-	-	-	-	0031	0131
Victoria Road, Shoprite		0649	-	-	-	-	1020		-	20		-	1720	-	1820	-	-	-	2019	-	-	2324	-	-
<b>Onchan</b> , Manx Arms		0653	0755	0855	0925	0955	1025		55	25		1655	1725	1755	1825	1855	1925	1953	2023	2123	2223	2328	-	-
Ballachrink, shop		-	-	-	-	-	-		-	-		-	-	-	-	-	-	-	-	-	-	-	2331	-
Baldrine, Methodist hall		0658	0800	0900	0930	1000	1030		00	30		1700	1730	1800	1830	1900	1930	1958	2028	2128	2228	2337	0037	0137
<b>Laxey</b> , MER shelter	 	0706	0808	0908	0938	1008	1038		08	38		1708	1738	1808	1838	1908	1938	2006	2036	2136	2236	2344	0045	0145
Dhooon Glen		0713	0815	0915	0945	1015	1045		15	45		1715	1745	1815	1845	1915	1945	2013	2043	2143	2243	2351	0052	0152
Glen Mona, Ballagorry Drive		0716	0818	0918	0948	1018	1048		18	48		1718	1748	1818	1848	1918	1948	2016	2046	2146	2246	2355	0054	0154
<b>Ramsey</b> , Bus Station		0729	0831	0931	1001	1031	1101		31	01		1731	1801	1831	1901	1931	2001	2028	2058	2158	2258	0007	0104	0204

**3****3A****N3****Ramsey - Laxey - Onchan - St Ninian's - Douglas****Ramsey - Laxey - Onchan - Victoria Road - Douglas****Ramsey - Laxey - Onchan - St Ninian's - Douglas****Hullad Oie** **3****3A****N3**

Place	Service	3A	3A	3	3A	Then at these minutes past each hour	3	3A	until	3	3A	3	3	3	3A	3	3	3A	3	N3	N3		
<b>Ramsey</b> Bus Station, front dep	 	0640	0740	0840	0910			40		10		1740	1810	1840	1910	1940	2010	2040	2110	2210	2310	0020	0115
Glen Mona, church hall		0653	0753	0853	0923		53	23		1753	1823	1853	1923	1953	2023	2053	2123	2223	2323	0032	0127		
Dhooon, cafe		0656	0756	0856	0926		56	26		1756	1826	1856	1926	1956	2026	2056	2126	2226	2326	0035	0130		
<b>Laxey</b> , MER Station	 	0703	0803	0903	0933		03	33		1803	1833	1903	1933	2003	2033	2103	2133	2233	2333	0042	0137		
Baldrine layby		0711	0811	0911	0941		11	41		1811	1841	1911	1941	2011	2041	2111	2141	2241	2341	0050	0145		
Ballachrink, shop		0715	0815	-	-		-	-		-	-	-	-	-	-	-	-	-	-	-	-	-	-
<b>Onchan</b> , opposite Manx Arms		0720	0820	0917	0947		17	47		1817	1847	1917	1947	2017	2047	2117	2147	2247	2347	0054	0149		
Victoria Road, Centre House		0723	0823	-	0950		-	50		-	1850	-	-	-	2050	-	-	2250	-	-	-		
Glencrutchery Road, Grandstand		-	-	0920	-		20	-		1820	-	1920	1950	2020	-	2120	2150	-	2350	0057	0152		
St Ninian's, shelter		-	-	0922	-		22	-		1822	-	1922	1952	2022	-	2122	2152	-	2352	0058	0153		
Prospect Terrace		0729	0829	0925	0956		25	56		1825	1856	1925	1955	2025	2056	2125	2155	2255	2355	0101	0156		
<b>Douglas</b> , Lord Street Stop E		0733	0836	0932	1003		32	03		1832	1903	1932	2002	2032	2103	2132	2200	2300	2359	<b>V</b>	<b>V</b>		

**Glossary:**

- Hullad Oie Night Owl, premium fares apply (also operates TT period daily Wednesday 3 June to Saturday 13 June 2020)

**V** - Service terminates in Victoria Street






# Weekday services to Jurby Wednesday 3 to Saturday 13 June 2020

19

Ramsey - Jurby - Ramsey (Including Service 5J)

19

Wed 3 June to Sat 6 June, Mon 8 June to Thur 11 June and Sat 13 June

Place	Service	19	19	19	19	19	19	19	19	19	19	19	MS 5J	MS 5J
Ramsey, Bus Station, front		0740	0840	0940	1040	1140	1240	1340	1440	1540	1710	1810	2043	2235
Jurby Road, Ash Grove		0743	0843	0943	1043	1143	1243	1343	1443	1543	1713	1813	2047	2239
St Judes		0749	0849	0949	1049	1149	1249	1349	1449	1549	1719	1819	2053	2245
Jurby Bretney, shelter		0755	0855	0955	1055	1155	1255	1355	1455	1555	1725	1825	2059	2251
IOM Prison		0758	0858	0958	1058	1158	1258	1358	1458	1558	1728	1828	–	–
Jurby Ind Est, Motor Museum		0800	0900	1000	1100	1200	1300	1400	1500	1600	1730	1830	–	–
Jurby Threshold, shelter		0802	0902	1002	1102	1202	1302	1402	1502	1602	1732	1832	2102	2254
St Judes, Church		0808	0908	1008	1108	1208	1308	1408	1508	1608	1738	1838	<b>D</b>	<b>D</b>
Kings Reach, shelter		0813	0913	1013	1113	1213	1313	1413	1513	1613	1743	1843	–	–
Bowring Road, Hospital shelter		0816	0916	1016	1116	1216	1316	1416	1516	1616	1746	1846	–	–
Ramsey Bus Station		0819	0919	1019	1119	1219	1319	1419	1519	1619	1749	1849	–	–

## Glossary:

- D** – Service continues to Douglas via Peel
- MS** – Service 5J also operates Mad Sunday and Senior race day

For buses to Jurby on Sunday 7 June (Mad Sunday) and Friday 12 June (Senior Race Day Bank Holiday) please see Services 17K and 18K on page 58



For travel to and from Jurby at other times, Andreas and Bride please see the demand responsive transport information on page 59.

