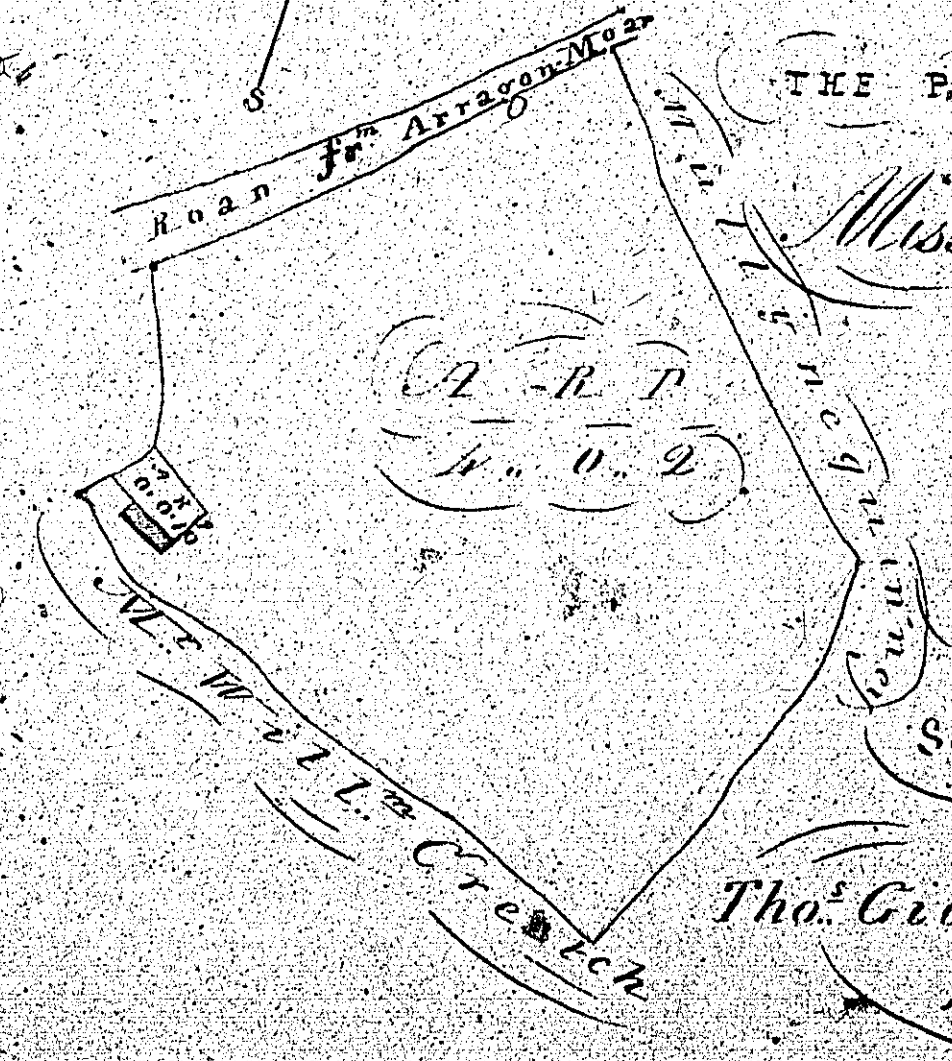


4

*Plan & Survey*

*of*  
*Gollister's Groft*  
*in the Parish of Seam*

THE PROPERTY OF  
*Miss Ann Brew*



Total Content  
*4. 0. 12*


Scale - 3 Chains  
to an Inch

*Thos. Gick Surveyor*  
*1840*



5  
A Plan of  
John Broderick's  
part of Ballinacree  
in the parish of  
St. Ann

A. R. P.  
Garden house P. O. 2.4  
yard and bar

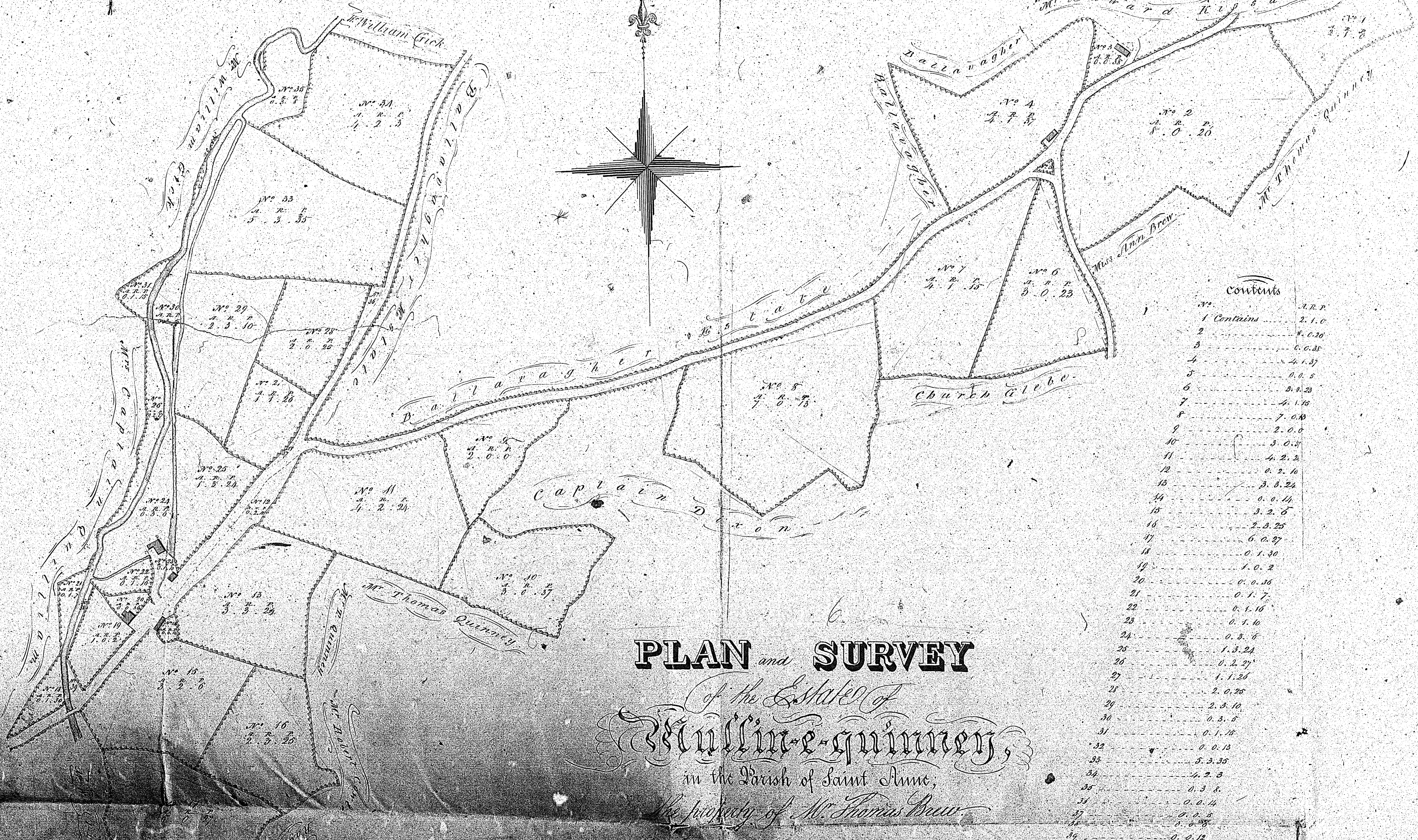
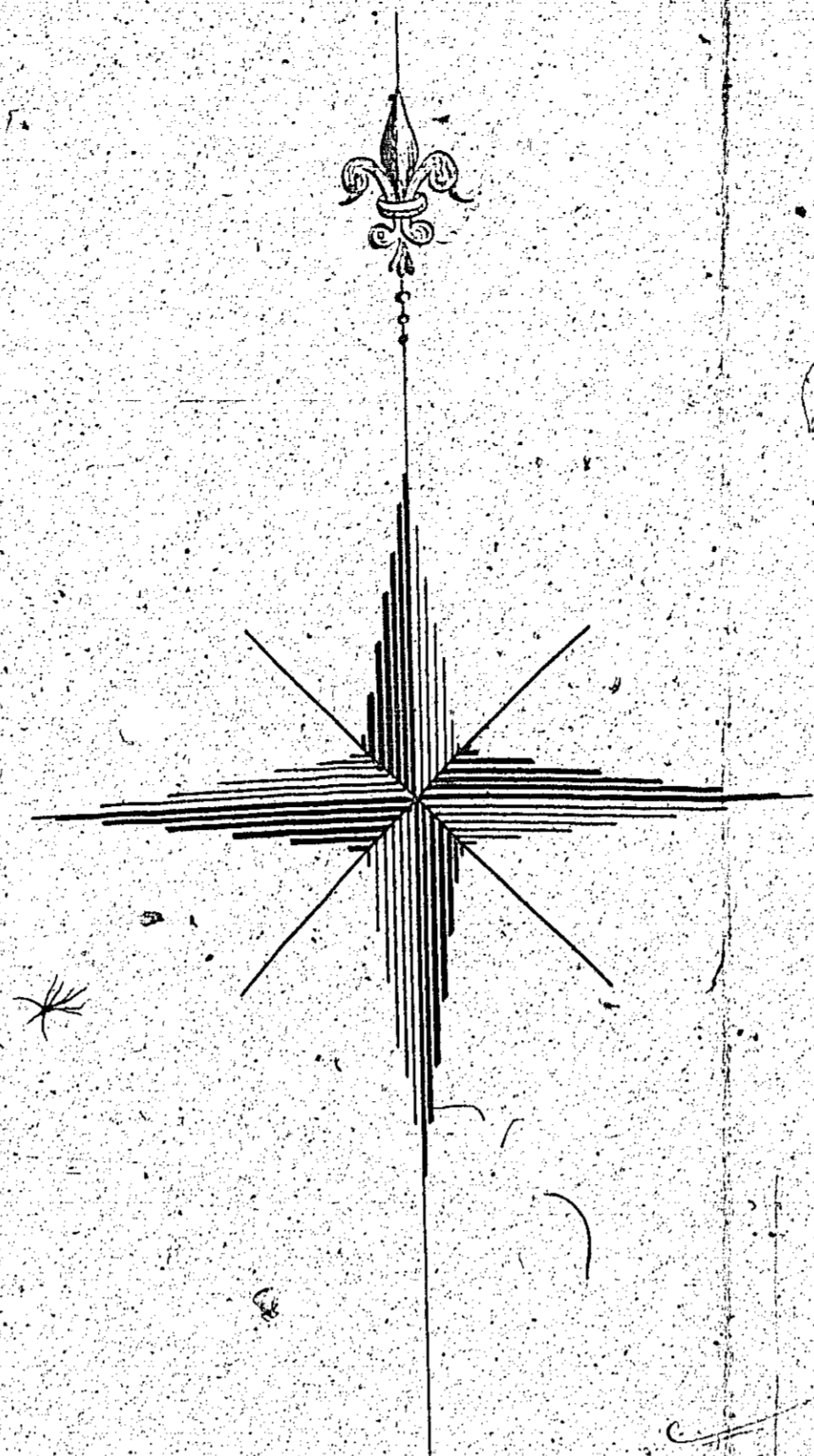


Scale 2 an. inch to the bar

Surveyed by W. R. Apthorp 1764



Assesed 6



# PLAN and SURVEY

Of the Estate of  
**John Line-Quinney**,  
in the Parish of Saint Anne,  
the property of Mr. Thomas Brew.

Scale 2 Chains to an Inch

No.	Contents	A.R.P.
1	Contains	2.1.0
2		0.0.20
3		0.0.25
4		4.1.37
5		0.0.5
6		0.0.23
7		4.1.75
8		7.0.8
9		2.0.0
10		3.0.3
11		4.2.2
12		0.2.10
13		3.3.24
14		0.0.14
15		3.2.5
16		2.3.25
17		6.0.27
18		0.1.30
19		1.0.2
20		0.0.36
21		0.1.7
22		0.1.10
23		0.1.10
24		0.3.6
25		1.3.24
26		0.2.27
27		1.1.20
28		2.0.25
29		2.3.10
30		0.3.5
31		0.1.15
32		0.0.13
33		5.3.35
34		4.2.3
35		0.3.8
36		0.0.4
37		0.0.5
38		1.2.28
39		0.0.12
40	Church Mill Race	1.1.5
<b>Total</b>		<b>85.0.24</b>

Thomas Cick  
Surveyor  
1834



There is no plan  
numbered 7



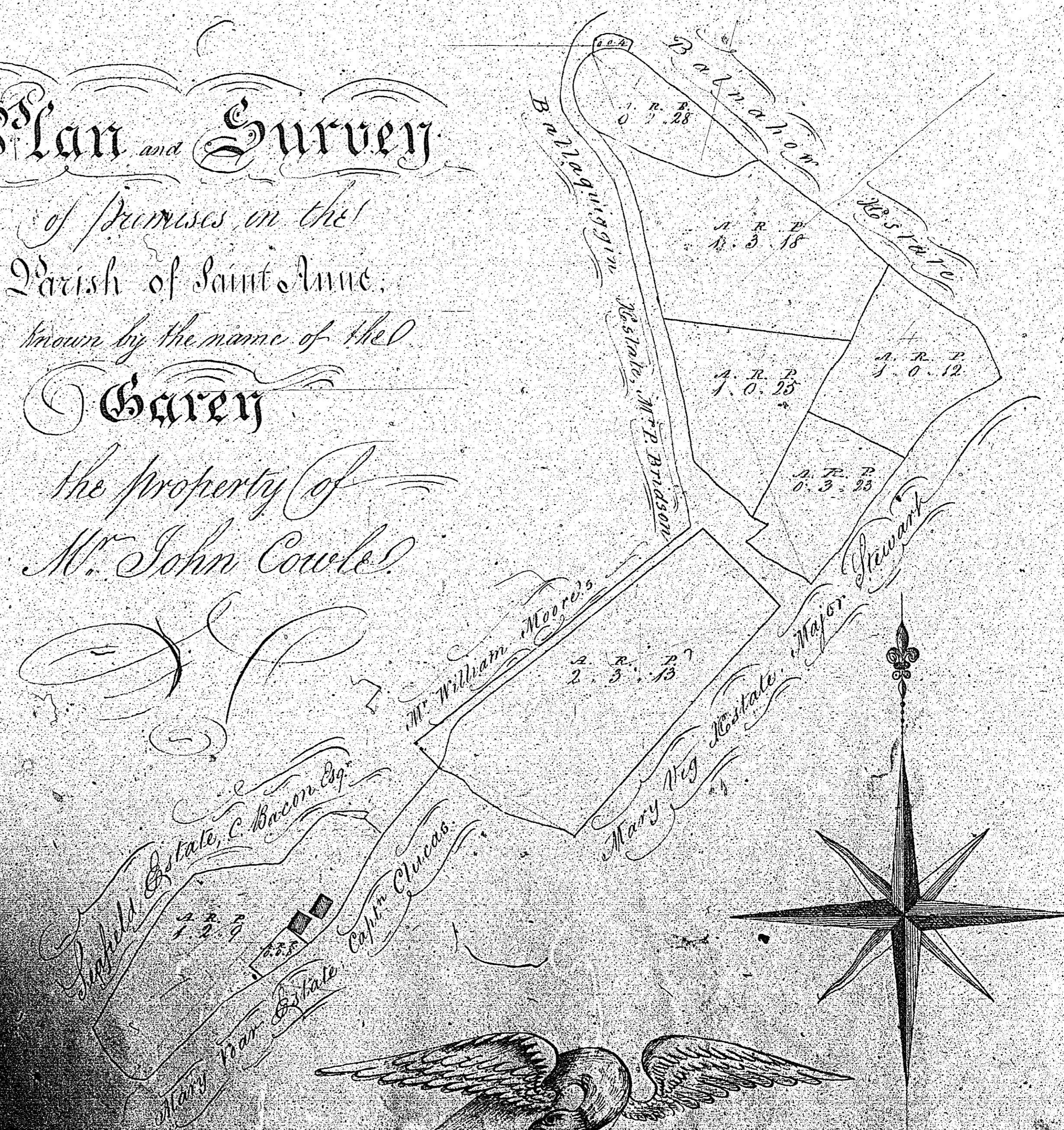


Plan and Survey

of premises in the Parish of Saint Anne known by the name of the

Garey

the property of Mr. John Coule



Contract 10. 4. 20

no. 100  
Surveyor  
1839

Scale 2 Chains to an Inch






Isle of Man  
 The property of  
 John W. S. Cincis Esq<sup>r</sup>  
 made in the Parish of  
 Kirk St John  
 Isle of Man

Reference

Plot No.	Area	Value
1	17.3.4	1.1.10
2	1.1.35	1.1.35
3	9.6.15	1.1.10
4	1.1.10	1.1.10
5	1.1.10	1.1.10
6	1.2.28	1.2.28
7	4.2.10	1.2.28
8	5.3.16	1.2.28
9	9.0.3	1.2.28
10	10.0.30	1.2.28
11	3.1.30	1.2.28
12	1.2.28	1.2.28
13	1.2.28	1.2.28
14	1.2.28	1.2.28
15	1.2.28	1.2.28
16	1.2.28	1.2.28
17	1.2.28	1.2.28
18	8.2.5	1.2.28
19	17.2.0	1.2.28
20	11.2.0	1.2.28
21	2.2.10	1.2.28
22	1.1.12	1.2.28
23	11.2.0	1.2.28
24	1.2.28	1.2.28
25	1.2.28	1.2.28
26	1.2.28	1.2.28
27	1.2.28	1.2.28
28	1.2.28	1.2.28
29	1.2.28	1.2.28
30	1.2.28	1.2.28
31	1.2.28	1.2.28
<b>Total</b>		<b>21.2.28</b>



As shown on the map the property of the Kirk St John parish of the Isle of Man