



Reference

219. Plan & Survey
of part of the Marketland of Cornhill
in the Parish of St. Andrew's Church
the property
of Mr. Patrick A. Callaghan

Contents
A. 5 4 1/2
B. 2 2
C. 1 1/2
D. 1 1/2
E. 1 1/2



Scale of Chains and Links

The Dick Surveyor
1840



1840

Misc 220

Plan
of part of the Quarterland
Greeneash
in the Parish of St. Christ Rushere
the property of
Miss Esther Watkinson



Contents


2 2 5
3 1 1
2 1 2
1 4 10
0 8 38
1 2 20
0 0 23
0 9 8
1 5 20
0 8 27
0 8 34
1 0 31
0 1 38
1 1 24
0 8 3
2 0 7
1 3 32
2 3 8
0 1 8
1 0 38 a line
0 0 15 Road House
2 3 20
Total 24 0 55

Scale 3 Chains
1/40 Inch

The Gresham Survey of 1820

221

Partly Shrubbery in the
Woods to the N. of the
House



Plot of 3 Acres
at the N. of the House

11/10/12
3.3.14

END OF VOLUME