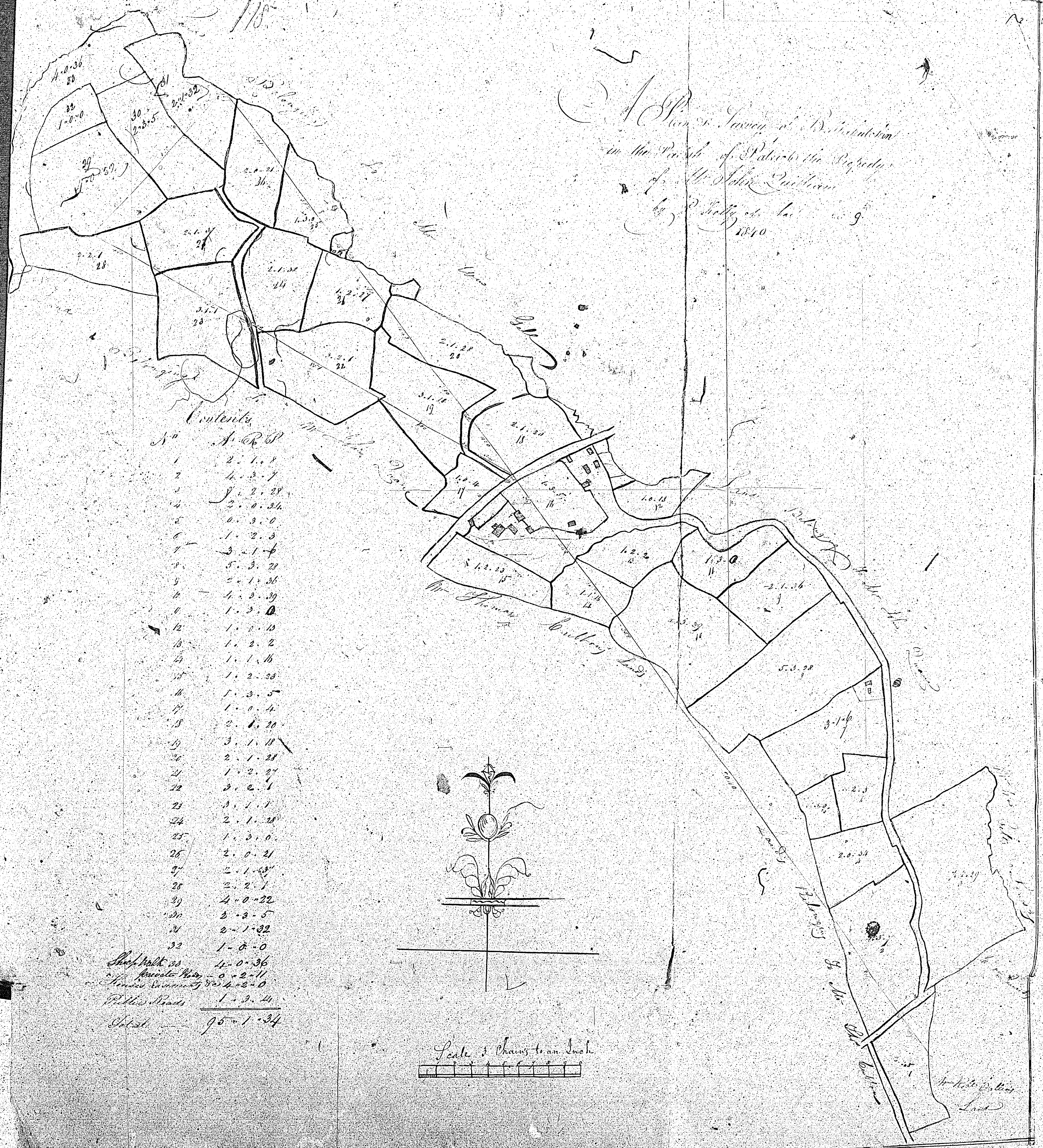





*Plan of Survey of Division  
in the Parish of Patrick Begood  
of Mr John Sullivan  
by J. Kelly et al  
1840*




*Contents*

No	A. R. P.
1	2. 1. 1
2	4. 3. 7
3	1. 2. 28
4	2. 0. 24
5	0. 3. 0
6	1. 2. 3
7	3. 1. 4
8	5. 3. 21
9	2. 1. 26
10	4. 3. 29
11	1. 3. 0
12	1. 0. 10
13	1. 2. 2
14	1. 1. 16
15	1. 2. 38
16	1. 3. 5
17	1. 0. 4
18	2. 1. 20
19	3. 1. 10
20	2. 1. 28
21	1. 2. 27
22	3. 2. 1
23	3. 1. 1
24	2. 1. 28
25	1. 3. 0
26	2. 0. 21
27	2. 1. 23
28	2. 2. 1
29	4. 0. 22
30	3. 3. 5
31	2. 1. 22
32	1. 3. 0
33	4. 0. 36
34	0. 2. 11
35	4. 2. 0
36	1. 3. 4
37	95. 1. 34



Scale 3 Chains to an Inch






*St. Ann's Survey of Part of the  
Parish of Patrick and Glenties  
in the County of Donegal the property of the  
Honourable Lord the Duke of Devonshire  
1840*

*The  
Contents of this Map*

Plot 1	10
Plot 2	10
Plot 3	10
Plot 4	10
Plot 5	10
Plot 6	10
Plot 7	10
Plot 8	10
Plot 9	10
Plot 10	10
Plot 11	10
Plot 12	10
Plot 13	10
Plot 14	10
Plot 15	10
Plot 16	10
Plot 17	10
Plot 18	10
Plot 19	10
Plot 20	10
Plot 21	10
Plot 22	10
Plot 23	10
Plot 24	10
Plot 25	10
Plot 26	10
Plot 27	10
Plot 28	10
Plot 29	10
Plot 30	10
Plot 31	10
Plot 32	10
Plot 33	10
Plot 34	10
Plot 35	10
Plot 36	10
Plot 37	10
Plot 38	10
Plot 39	10
Plot 40	10
Plot 41	10
Plot 42	10
Plot 43	10
Plot 44	10
Plot 45	10
Plot 46	10
Plot 47	10
Plot 48	10
Plot 49	10
Plot 50	10
Plot 51	10
Plot 52	10
Plot 53	10
Plot 54	10
Plot 55	10
Plot 56	10
Plot 57	10
Plot 58	10
Plot 59	10
Plot 60	10
Plot 61	10
Plot 62	10
Plot 63	10
Plot 64	10
Plot 65	10
Plot 66	10
Plot 67	10
Plot 68	10
Plot 69	10
Plot 70	10
Plot 71	10
Plot 72	10
Plot 73	10
Plot 74	10
Plot 75	10
Plot 76	10
Plot 77	10
Plot 78	10
Plot 79	10
Plot 80	10
Plot 81	10
Plot 82	10
Plot 83	10
Plot 84	10
Plot 85	10
Plot 86	10
Plot 87	10
Plot 88	10
Plot 89	10
Plot 90	10
Plot 91	10
Plot 92	10
Plot 93	10
Plot 94	10
Plot 95	10
Plot 96	10
Plot 97	10
Plot 98	10
Plot 99	10
Plot 100	10

© Plan & Survey of part of  
 the Province of the County of Pitt  
 the property of the Honorable East  
 India Company  
 1711




Surveyed by  
 John Smith  
 1711

Scale of Survey  
 1000 Feet

1711

John Smith



Notice

A Plan & Survey of a  
Piece of Intack Land in the Parish  
of Patrick the property of Wm. Clark  
& Company 1876

122

