

ISLE OF MAN GOVERNMENT: GENERAL REGISTRY


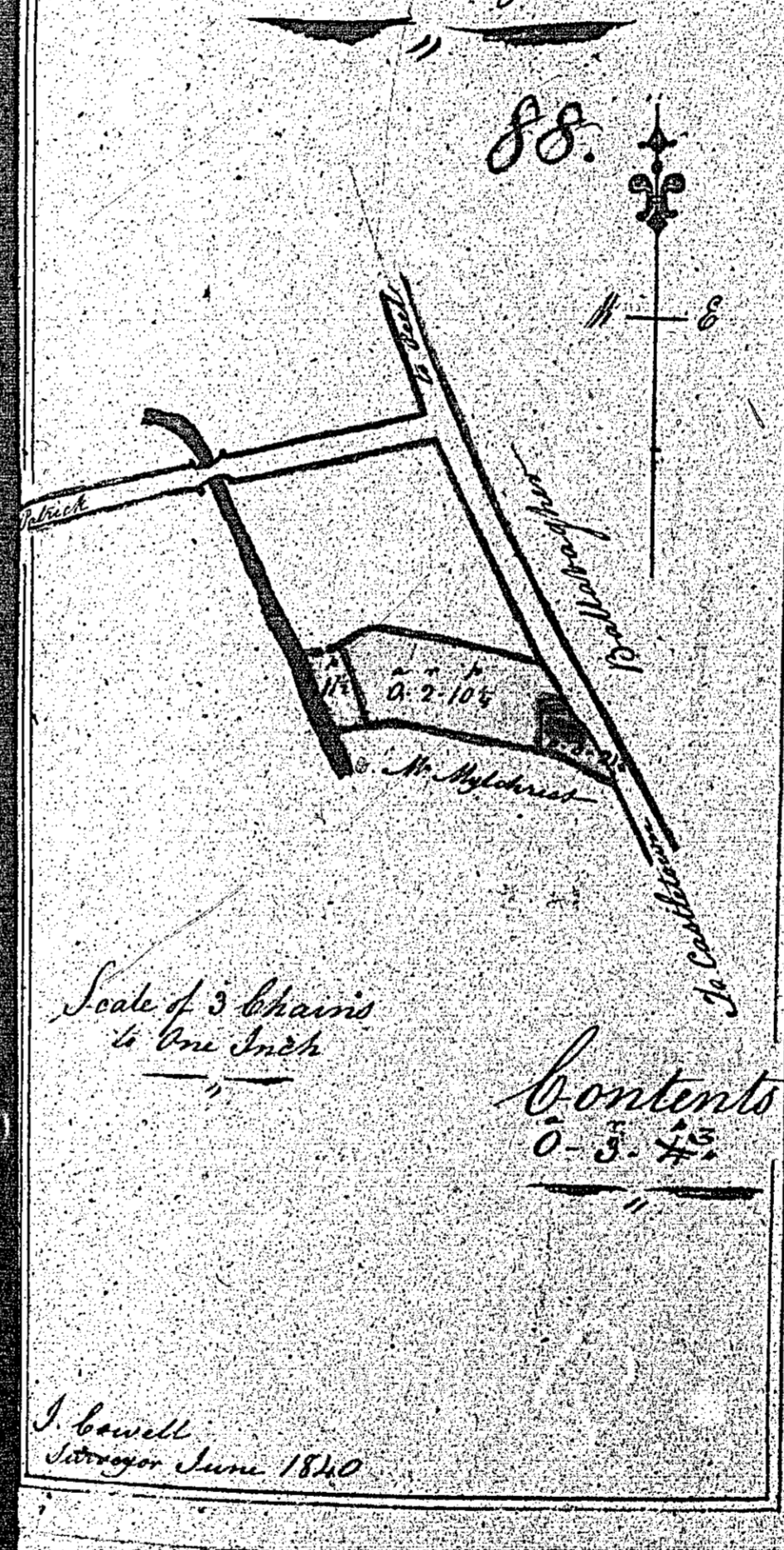
TITHE PLANS: PARISH OF PATRICK

88 Original coloured

89 Original monotone

1.30


Plan & Survey
of a part of
BALLAVAGHER
in the Parish of Patrick
the property of
Mr. R. Kay



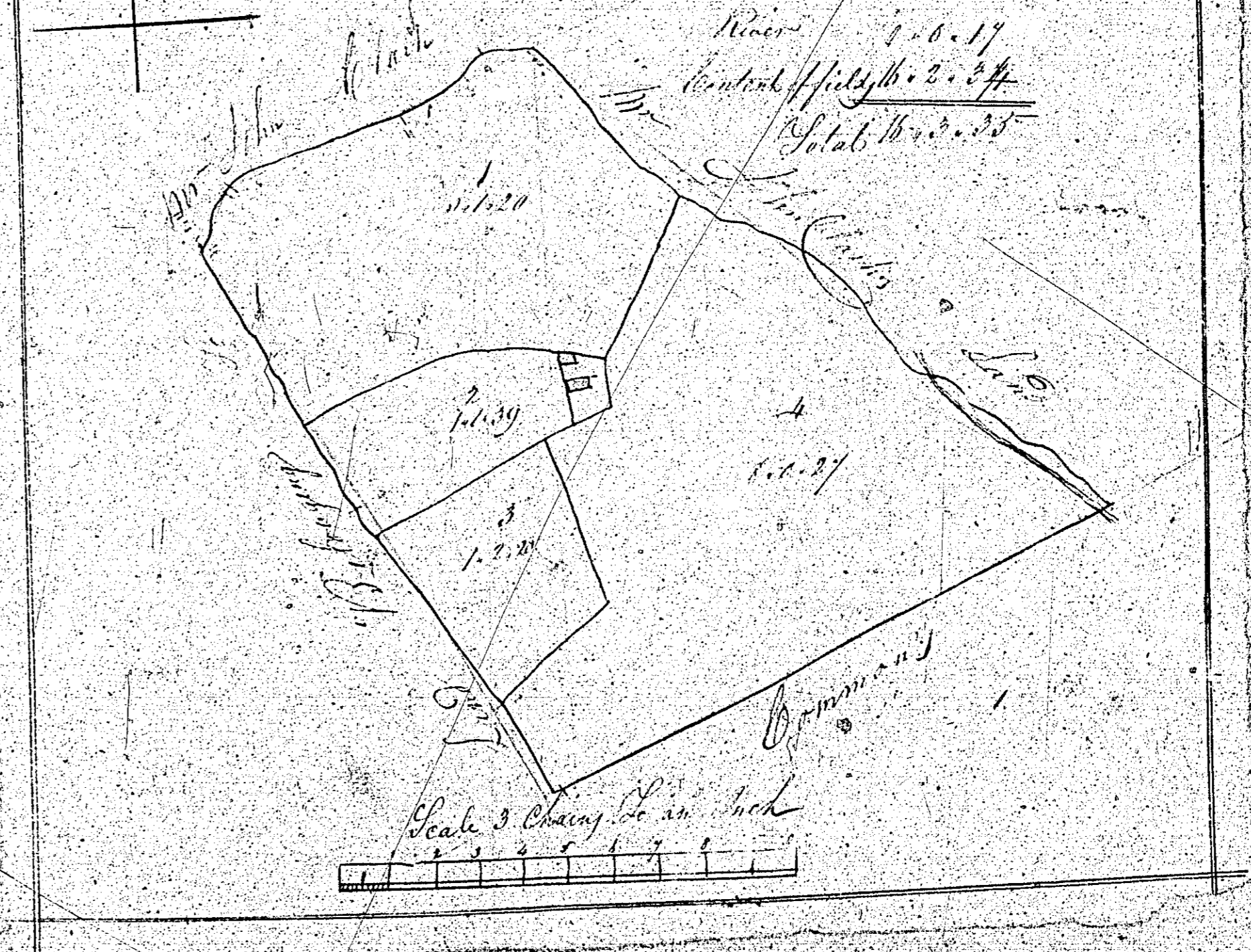
| | | | | | | | | | | | | | | | | | | | | | | | | | | | | | | | | | | | | | | | | | | | | | | | | | | | | | | | | | | | | | | | | | | | | | | | | | | | | | | | | | | | | | | | | | | | | | | | | | | | | |
|---|---|---|---|---|---|---|---|---|---|----|----|----|----|----|----|----|----|----|----|----|----|----|----|----|----|----|----|----|----|----|----|----|----|----|----|----|----|----|----|----|----|----|----|----|----|----|----|----|----|----|----|----|----|----|----|----|----|----|----|----|----|----|----|----|----|----|----|----|----|----|----|----|----|----|----|----|----|----|----|----|----|----|----|----|----|----|----|----|----|----|----|----|----|----|----|----|----|----|----|-----|
| 0 | 1 | 2 | 3 | 4 | 5 | 6 | 7 | 8 | 9 | 10 | 11 | 12 | 13 | 14 | 15 | 16 | 17 | 18 | 19 | 20 | 21 | 22 | 23 | 24 | 25 | 26 | 27 | 28 | 29 | 30 | 31 | 32 | 33 | 34 | 35 | 36 | 37 | 38 | 39 | 40 | 41 | 42 | 43 | 44 | 45 | 46 | 47 | 48 | 49 | 50 | 51 | 52 | 53 | 54 | 55 | 56 | 57 | 58 | 59 | 60 | 61 | 62 | 63 | 64 | 65 | 66 | 67 | 68 | 69 | 70 | 71 | 72 | 73 | 74 | 75 | 76 | 77 | 78 | 79 | 80 | 81 | 82 | 83 | 84 | 85 | 86 | 87 | 88 | 89 | 90 | 91 | 92 | 93 | 94 | 95 | 96 | 97 | 98 | 99 | 100 |
|---|---|---|---|---|---|---|---|---|---|----|----|----|----|----|----|----|----|----|----|----|----|----|----|----|----|----|----|----|----|----|----|----|----|----|----|----|----|----|----|----|----|----|----|----|----|----|----|----|----|----|----|----|----|----|----|----|----|----|----|----|----|----|----|----|----|----|----|----|----|----|----|----|----|----|----|----|----|----|----|----|----|----|----|----|----|----|----|----|----|----|----|----|----|----|----|----|----|----|----|-----|

© A Plan & Survey of a piece of Dutch Land in the Parish of Patrick the property of Mr John Tennant
by G. Melly Michael June 2nd 1840.

90.



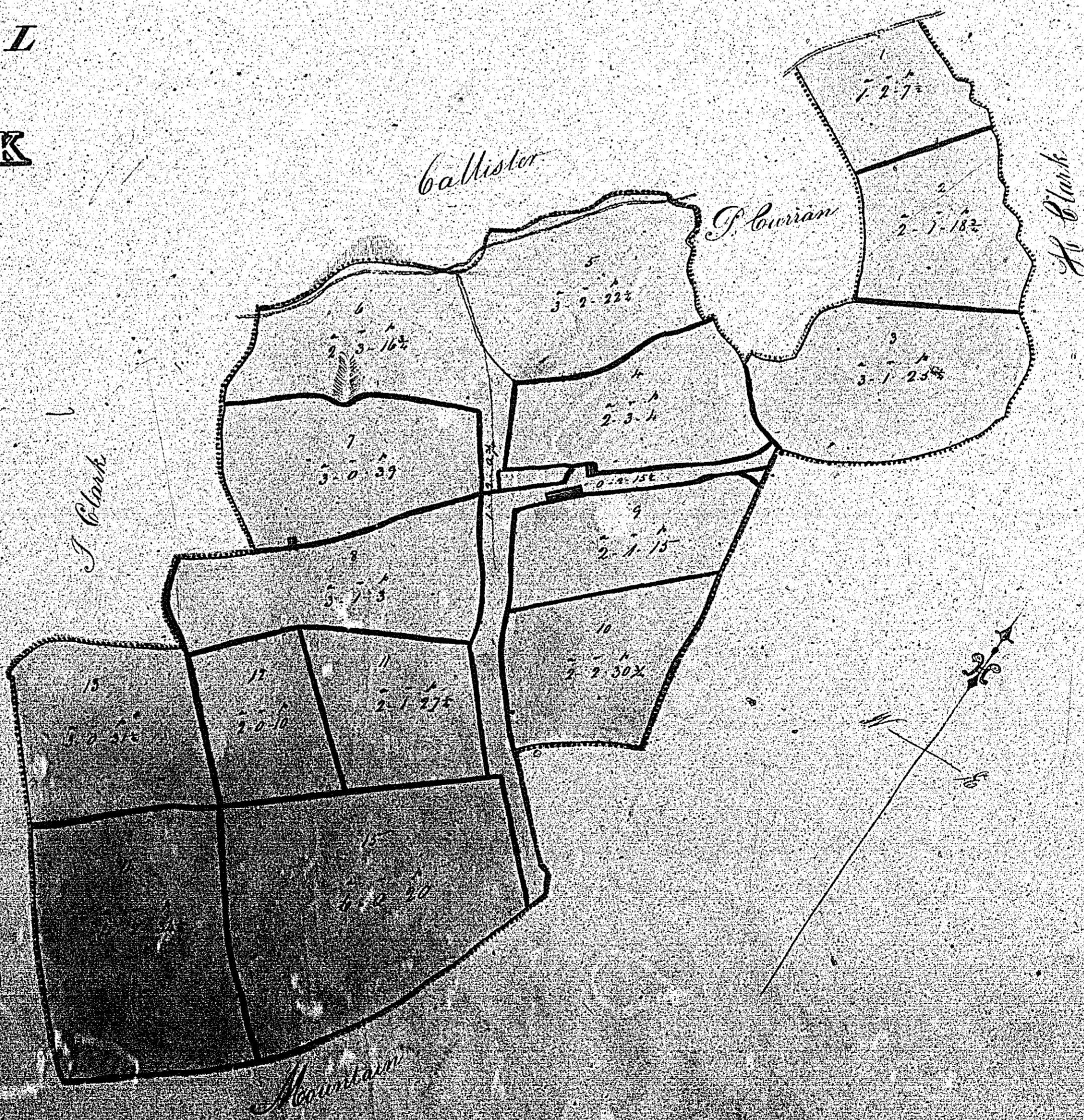
Contents
A. R. P.
Contents 0. 2. 4
Area 1. 6. 17
Content of field No. 2. 3. 4
Total 16. 3. 25



Scale of 3 chains to one inch

G. Melly Surveyor
April 1840

Plan & Survey
of
BALLAVELL
in the Parish of
PATRICK
the Property of
Wm. Sully Esq.



Scale of 1 Chain to One Inch


91

| Contents | | | |
|----------|----|----|-----|
| No. | a. | r. | p. |
| 1 | 1 | 2 | 1/2 |
| 2 | 1 | 1 | 1/2 |
| 3 | 1 | 1 | 1/2 |
| 4 | 1 | 1 | 1/2 |
| 5 | 1 | 1 | 1/2 |
| 6 | 1 | 1 | 1/2 |
| 7 | 1 | 1 | 1/2 |
| 8 | 1 | 1 | 1/2 |
| 9 | 1 | 1 | 1/2 |
| 10 | 1 | 1 | 1/2 |
| 11 | 1 | 1 | 1/2 |
| 12 | 1 | 1 | 1/2 |
| 13 | 1 | 1 | 1/2 |
| 14 | 1 | 1 | 1/2 |
| 15 | 1 | 1 | 1/2 |
| Total | 15 | 15 | 15 |

Total

*A PLAN of
BALLA-CALLIN
Kt PATRICK.*

*BELONGING TO
Paul Permode*



REFERENCE.

| No | A. R. P. |
|----|----------|
| 1 | 15.0.13 |
| 2 | 2.2.32 |
| 3 | 9.0.9 |
| 4 | 4.1.30 |
| 5 | 4.2.36 |
| 6 | 2.3.30 |
| 7 | 10.0.11 |
| 8 | 5.2.17 |
| 9 | 8.2.32 |
| 10 | 7.3.35 |
| 11 | 4.2.26 |
| 12 | 3.0.14 |
| 13 | 4.3.17 |
| 14 | 5.2.19 |
| 15 | 1.1.30 |
| 16 | 4.1.14 |
| 17 | 1.1.14 |
| 18 | 1.1.14 |
| 19 | 1.1.14 |
| 20 | 1.1.14 |
| 21 | 1.1.14 |
| 22 | 1.1.14 |
| 23 | 1.1.14 |
| 24 | 1.1.14 |
| 25 | 1.1.14 |

Scale Chains



92

Surveyed by James B. 1778

93.




Part of a field in Parish of Patrick property of Mr. S. Kelly

| | | | |
|-------|---|---|--------|
| 20 | 0 | 1 | 27 |
| 21 | 1 | 0 | 4 |
| 22 | 1 | 0 | 32 |
| 23 | 0 | 3 | 16 |
| 24 | 1 | 2 | 30 |
| Total | | | 26 2 3 |


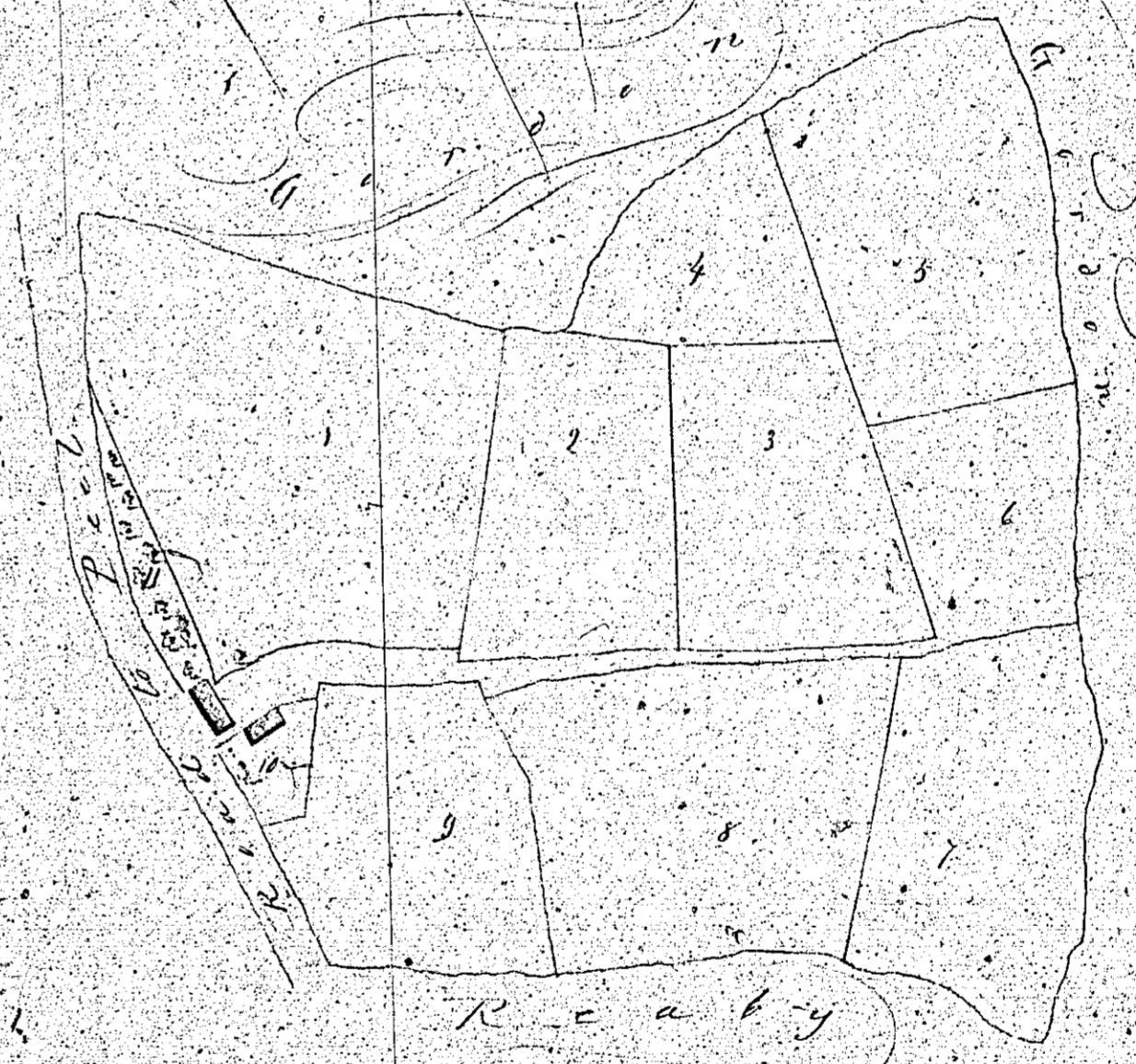
Scale of Chains

Contents

| | | |
|-------|---|--------|
| 1 | 1 | 2 |
| 2 | 0 | 3 |
| 3 | 0 | 3 |
| 4 | 0 | 1 |
| 5 | 1 | 0 |
| 6 | 0 | 2 |
| 7 | 1 | 0 |
| 8 | 0 | 3 |
| 9 | 0 | 3 |
| Total | | 9 1 17 |




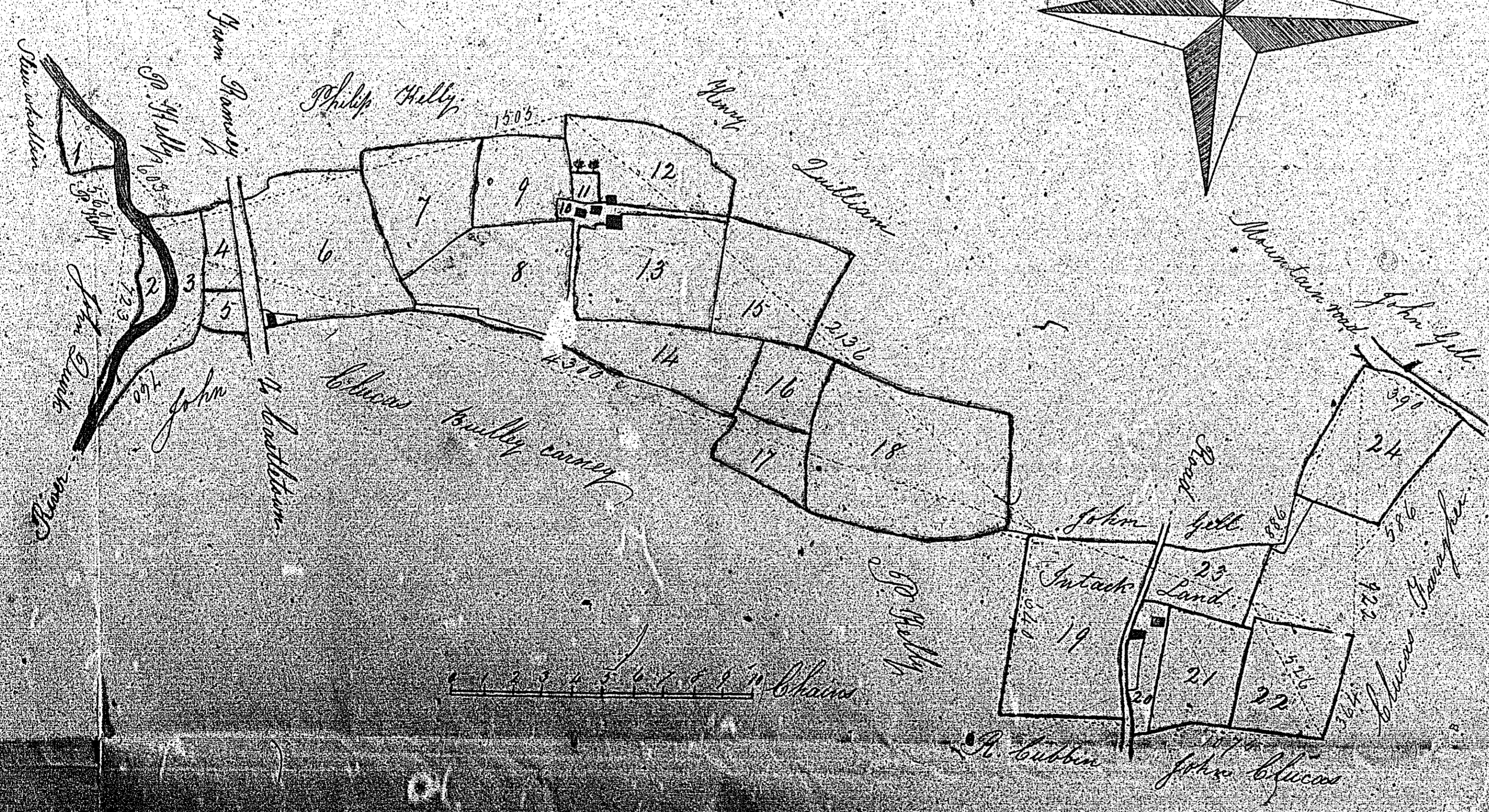
94.



Plan of part of Gordon being between Gibb's Barnagh and Galk. Bay Parish of Patrick

Surveyed by Bodd & Co. June 1778

PLAN and Survey
 of part of the Quarterland of Ballahyig
 In the parish of K.K. Patrick
 the property of
 Mr. James Kelly.



95

| Reference | | | |
|-----------|----|----|----|
| No. | R. | f. | p. |
| 1 | 0 | 1 | 12 |
| 2 | 0 | 0 | 34 |
| 3 | 0 | 3 | 5 |
| 4 | 0 | 1 | 12 |
| 5 | 0 | 0 | 30 |
| 6 | 2 | 1 | 14 |
| 7 | 1 | 1 | 11 |
| 8 | 1 | 2 | 36 |
| 9 | 0 | 3 | 32 |
| 10 | 0 | 1 | 11 |
| 11 | 0 | 0 | 14 |
| 12 | 1 | 1 | 23 |
| 13 | 1 | 2 | 38 |
| 14 | 1 | 1 | 8 |
| 15 | 1 | 1 | 37 |
| 16 | 0 | 2 | 29 |
| 17 | 0 | 2 | 23 |
| 18 | 3 | 1 | 37 |
| 19 | 2 | 1 | 8 |
| 20 | 0 | 1 | 27 |
| 21 | 1 | 0 | 4 |
| 22 | 1 | 0 | 32 |
| 23 | 0 | 3 | 16 |
| 24 | 1 | 2 | 30 |
| Total | 26 | 2 | 3 |