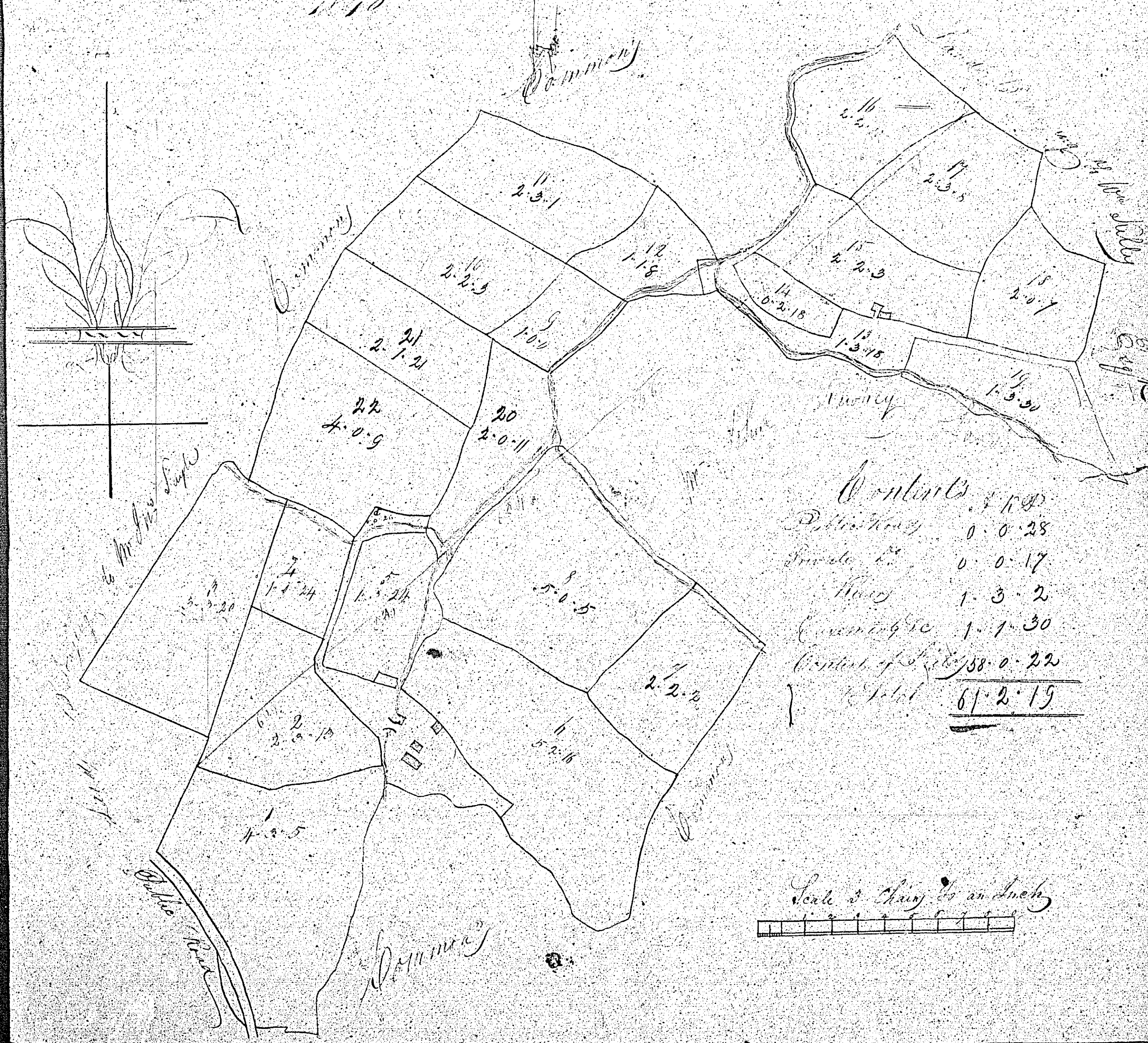






A Plan by Survey of a Piece  
of Stack Land in the Parish of  
St. Andrew's, the property of Mr. John Clerk  
of Edinburgh, the date being  
1740



Contents of the  
 Plotting 0 0 28  
 Roads 0 0 17  
 Rivers 1 3 2  
 Curious 1 1 30  
 Content of the Plot 58 0 22  
 Total 61 2 19

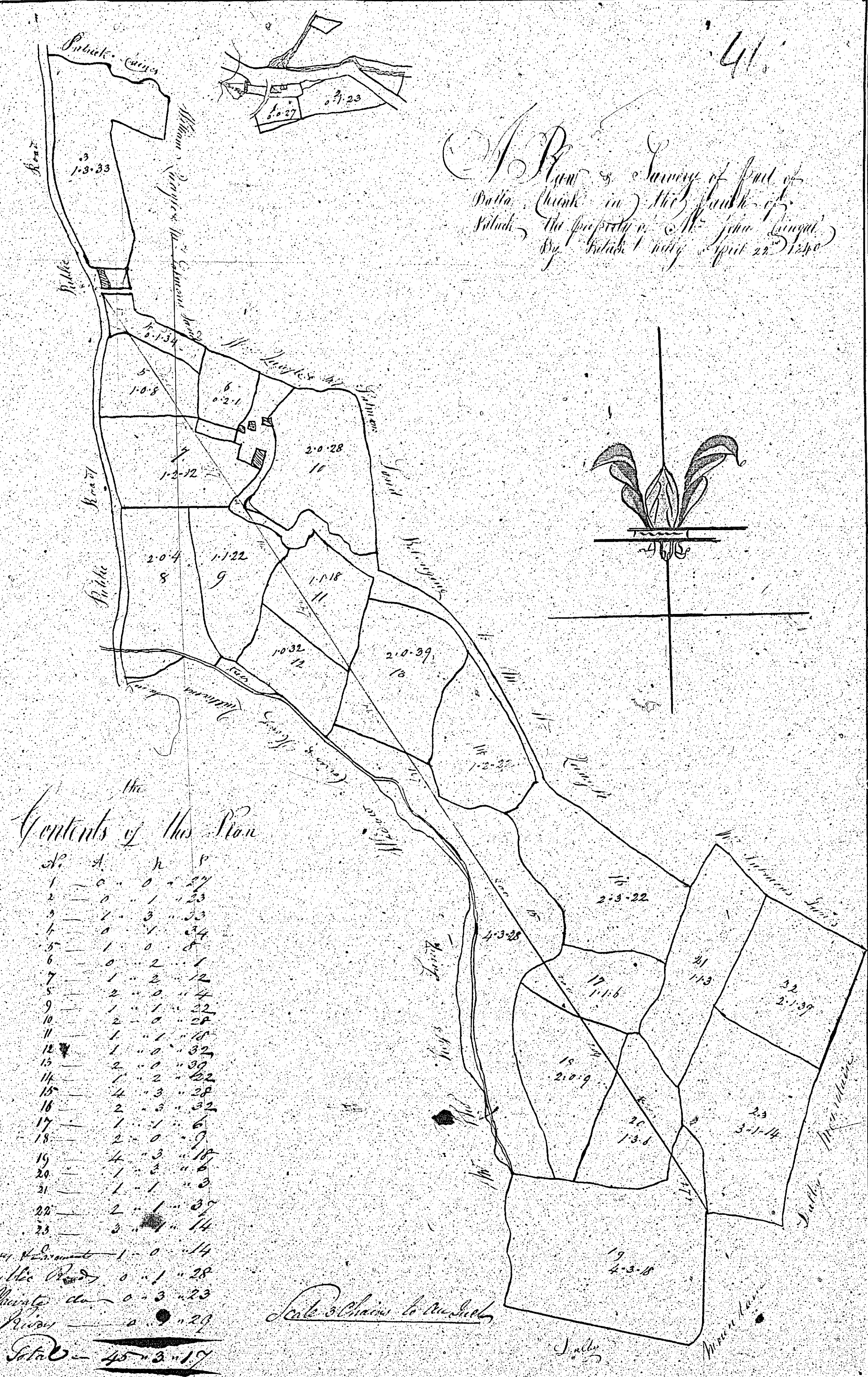
Scale 3 Inch to an Inch







A Plan & Survey of part of  
Dalla (which in this part of  
which the property of Mr. John Young  
By John White Surveyor April 22 1840



Contents of this Plan

No.	A.	R.	S.
1	0	0	27
2	0	1	23
3	1	3	33
4	1	1	34
5	1	0	8
6	0	2	12
7	1	2	12
8	2	0	14
9	1	1	32
10	2	0	28
11	1	1	18
12	1	0	32
13	2	0	39
14	1	2	32
15	4	3	38
16	2	3	32
17	1	1	6
18	2	0	9
19	4	3	18
20	1	3	6
21	1	1	3
22	2	1	37
23	3	4	14
Public Road	1	0	14
Public Road	0	1	28
Public Road	0	3	23
Public Road	0	9	29
Total	45	3	17

Scale of Chains to each inch


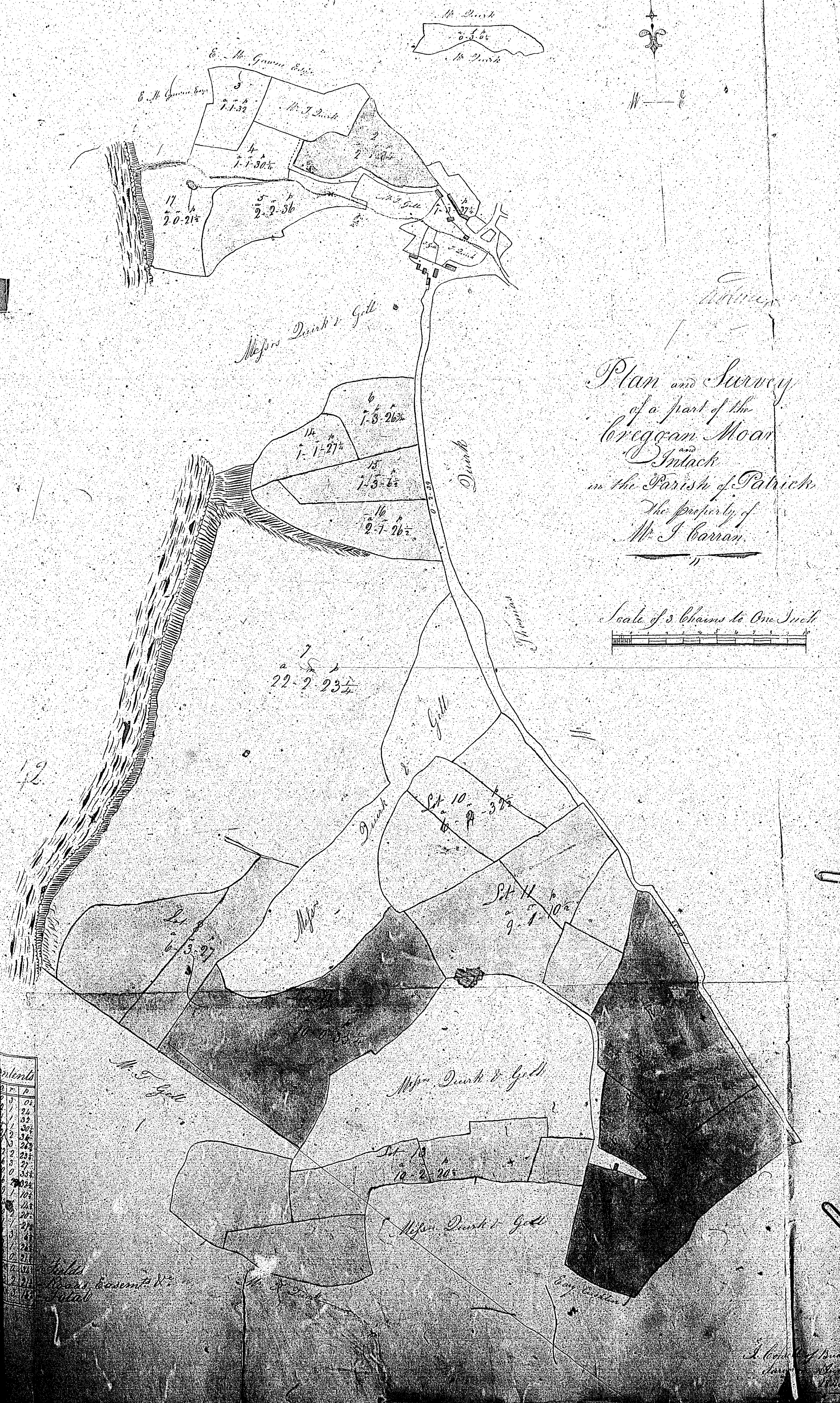


ISLE OF MAN GOVERNMENT: GENERAL REGISTRY

TITHE PLANS: PARISH OF PATRICK



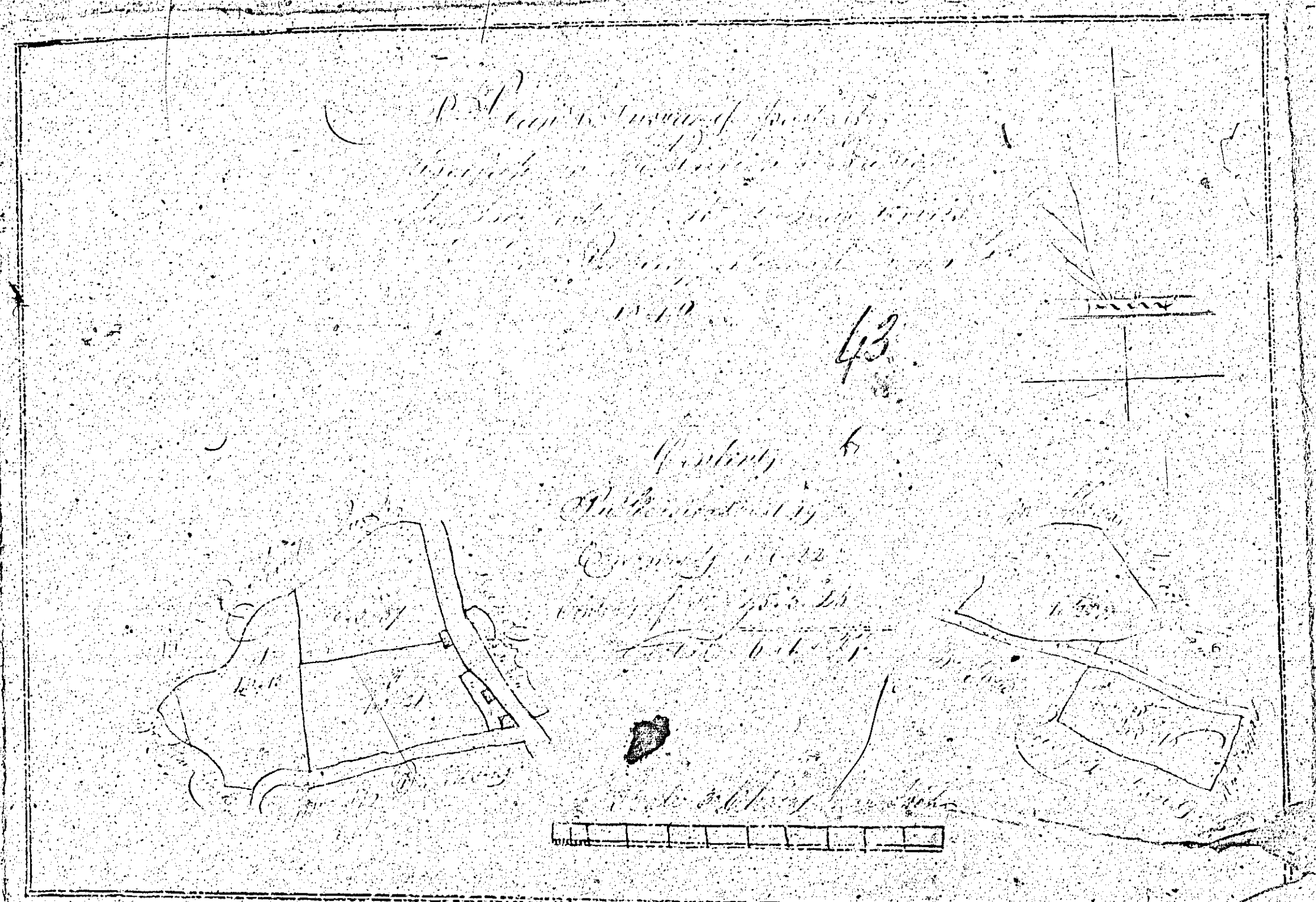
Original coloured

1:30





*[Faint handwritten scribbles]*



1840  
Haigh  
gran