

Witness

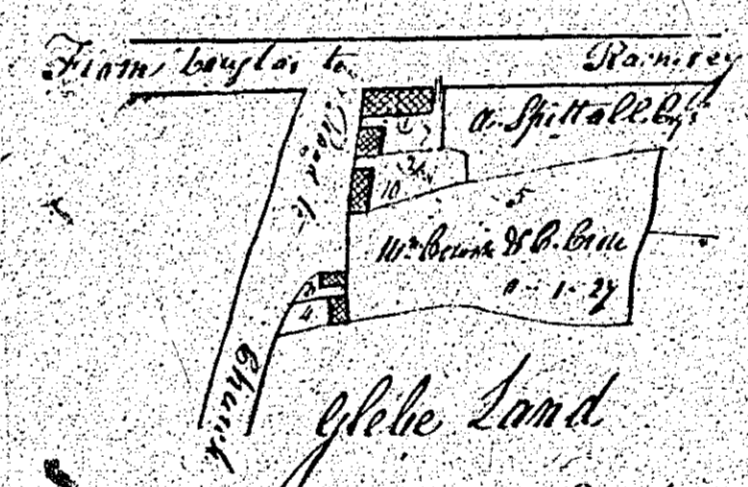
Plan of plot of Ground

Parish of Banchan

belongs to
Wm. Couther & Son 37 to 60.

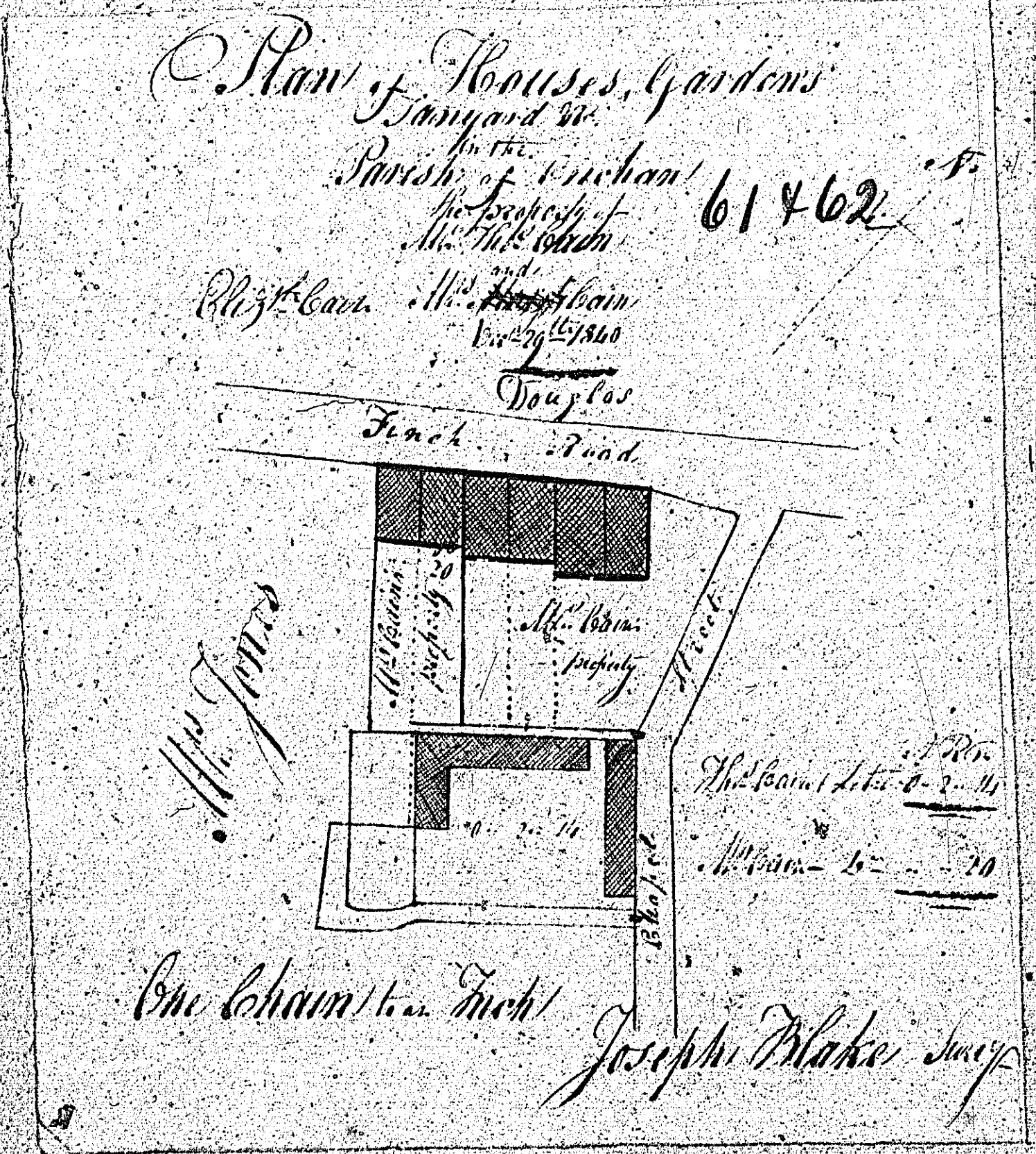
and
Catharine Crow
July 4th 1844

Village Banchan



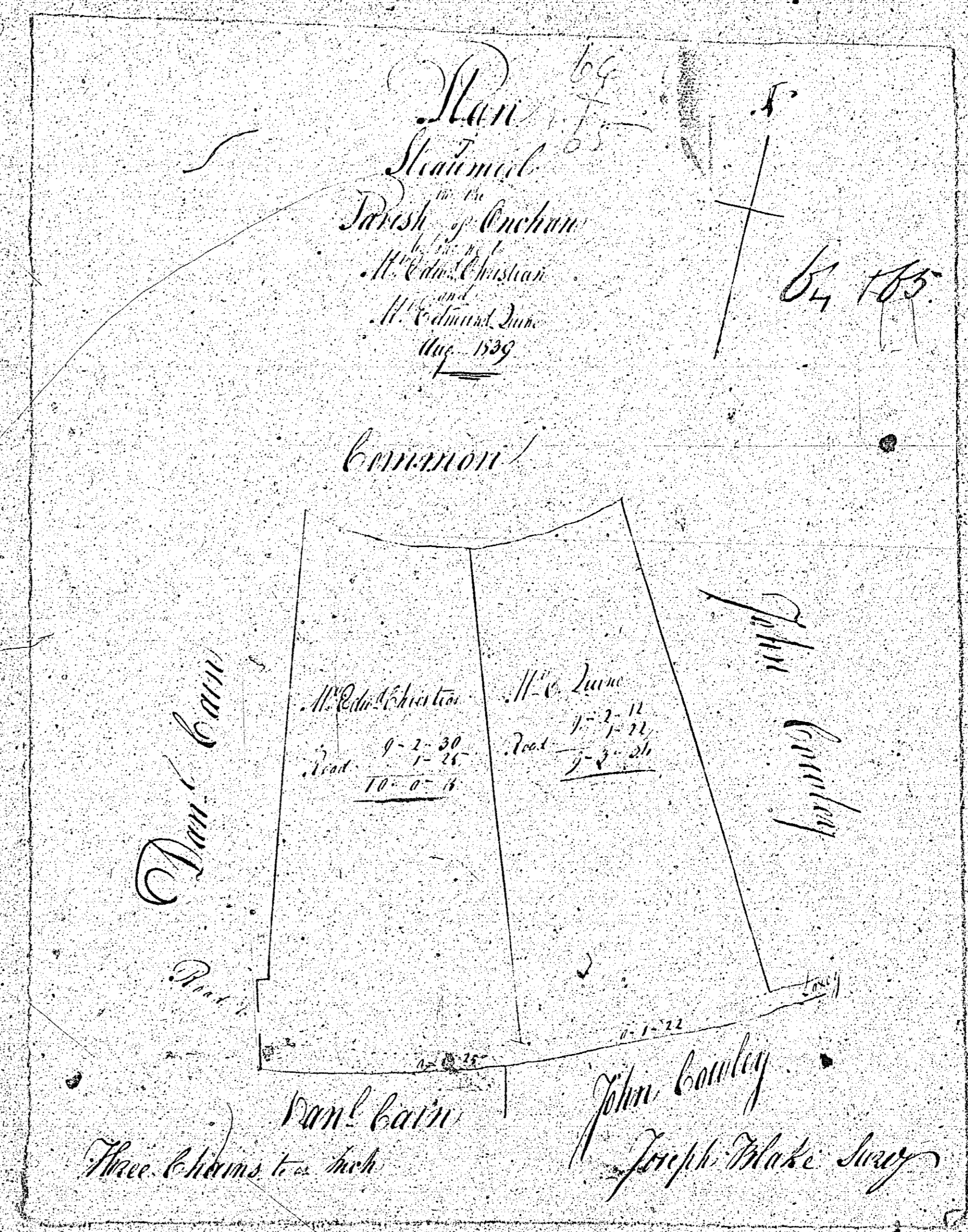
Acres	0-0-10
sq. ft.	0-0-7
sq. ft.	536
Wm. Couther & Son	0-1-3
John & Catharine Crow	21
Mr. James Boyles	3
Wm. Couther & Son	0-0-3
h. N. 2	0-0-5
h. N. 5	536
h. N. 3	2
Catharine Crow	0-1-0 1/2

Two Chams to Mr. Joseph Blake Survey

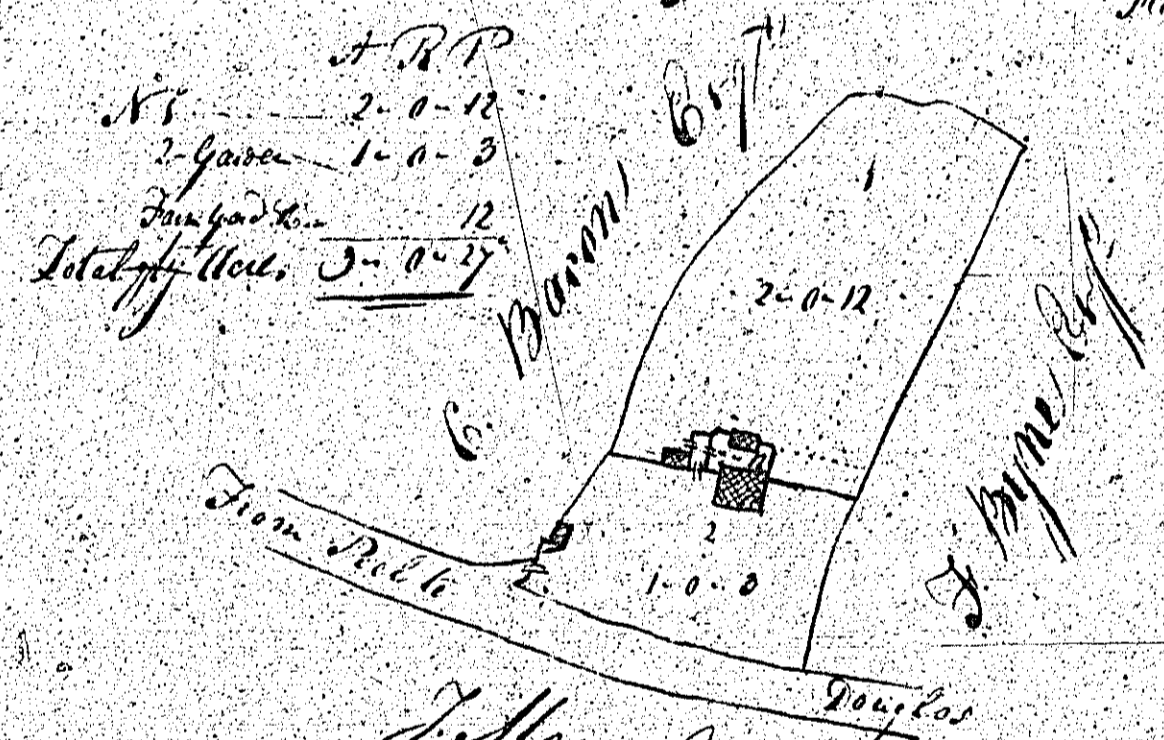


See above

There is no plan
numbered 63




Plan
 of part of
 2^d Land of Mallacineen
 Situate in the
 Parish of Cusheen
 The property of
 W. Joseph Curran
 July 17th 1844



J. Moore Esq
 Three Chains to an Inch
 Joseph Blake Survey

Volume
 66
 Ground plan of
 Dwelling House &c.
 Situate in the
 Parish of Cusheen
 The property of
 W. Joseph Curran
 July 17th 1844
 (Shattallin Crescent)



The Sea
 One Chain to an Inch