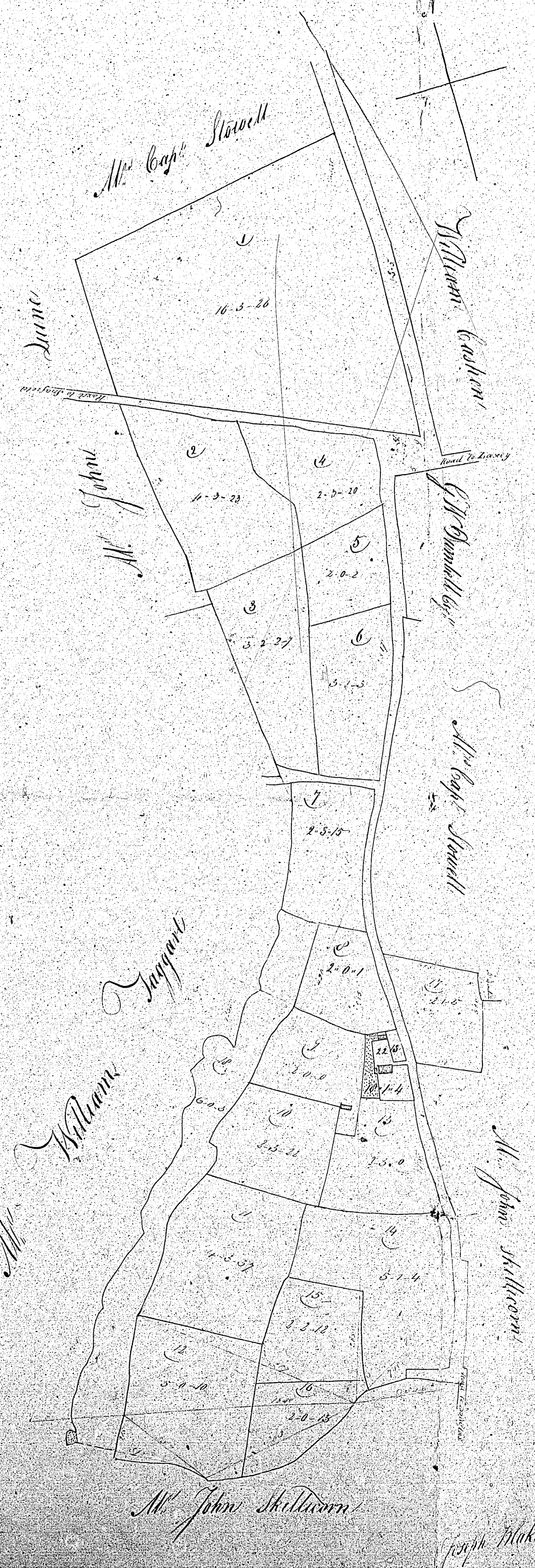


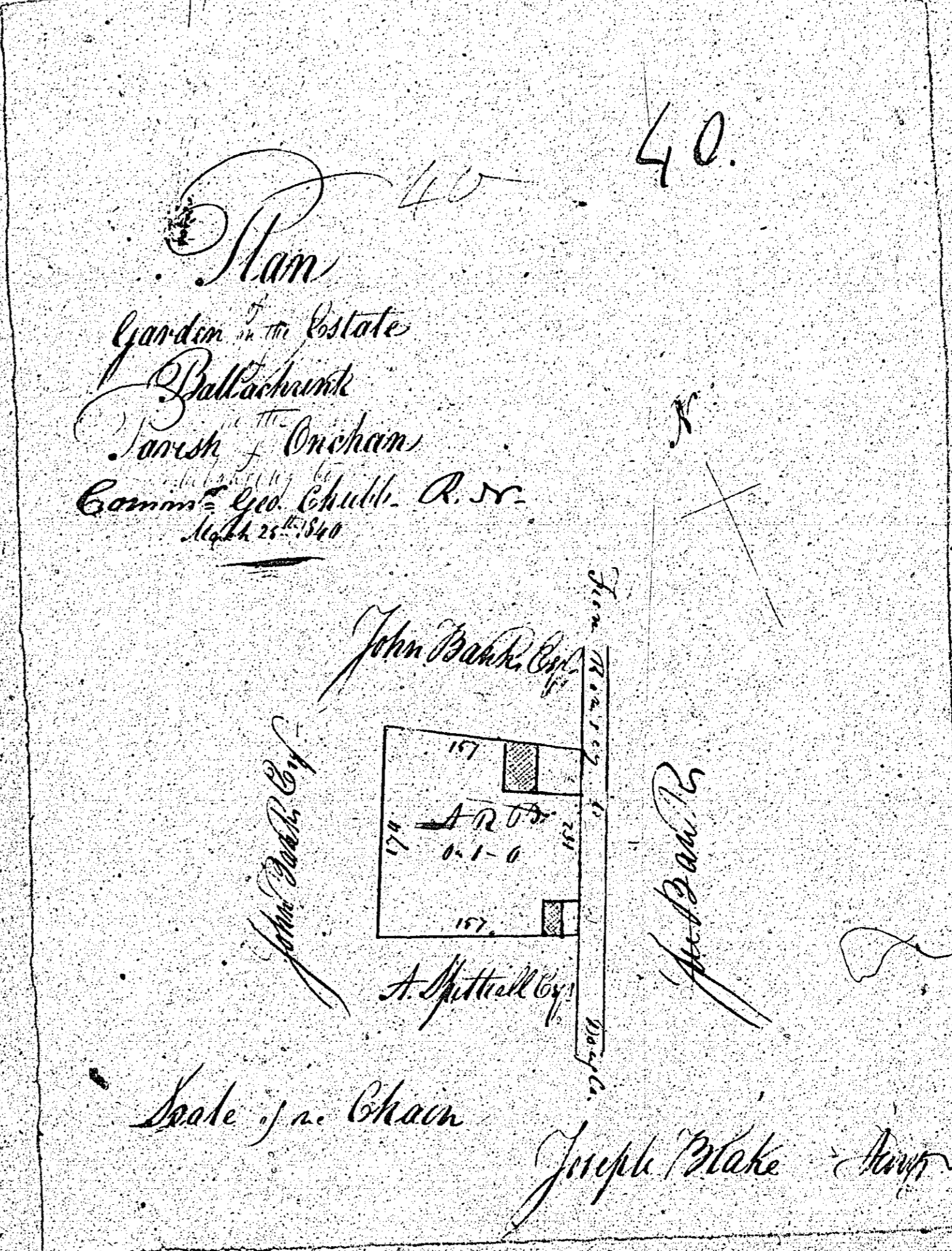
Man  
 Intack Sand  
 Sough ne linn  
 Parish of Onchan  
 Mr. Sant Cain  
 Sept. 3. 1839

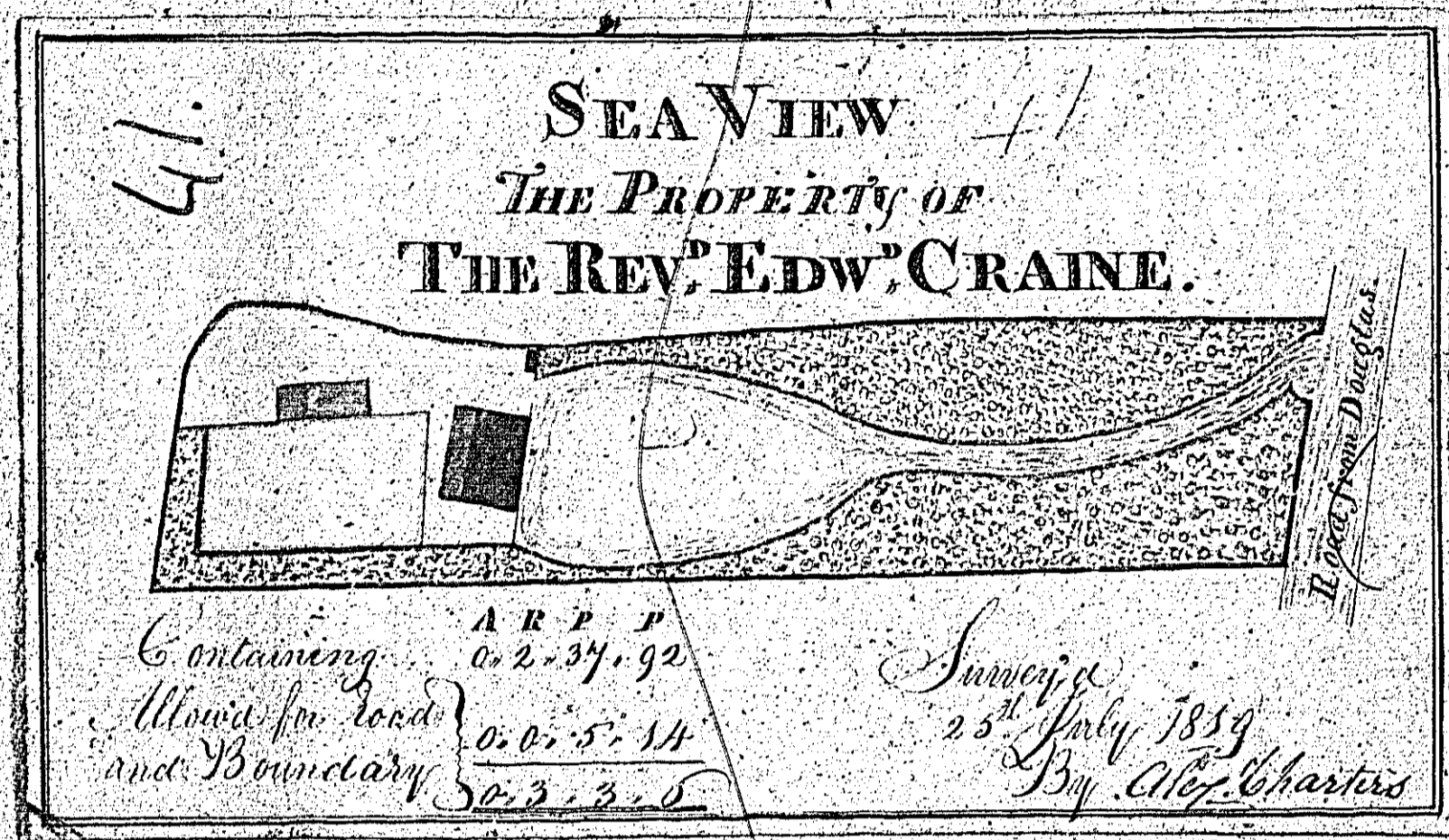


No.	Reference A R P
1	16.5.26
2	4.5.23
3	5.2.27
4	2.0.21
5	2.4.3
6	3.1.3
7	2.5.18
8	2.1
9	2.1
10	2.5.22
11	4.5.37
12	5.11
13	2.5.4
14	3.1.4
15	2.3.4
16	2.1.4
17	2.1.5
18	6.1.3
Sowen	1.4
Plantations	18
Stock yard	18
Farm yard	18
	7.5.21
Public Road	5.1.39
<u>Total of Acreage</u>	<u>10.5.26</u>



ISLE OF MAN GOVERNMENT: GENERAL REGISTRY  
 TITHE PLANS: PARISH OF ONCHAN  
 Original coloured (decorative) 1:30





ISLE OF MAN GOVERNMENT: GENERAL REGISTRY

TITHE PLANS: PARISH OF ONCHAN

Original coloured

1:30

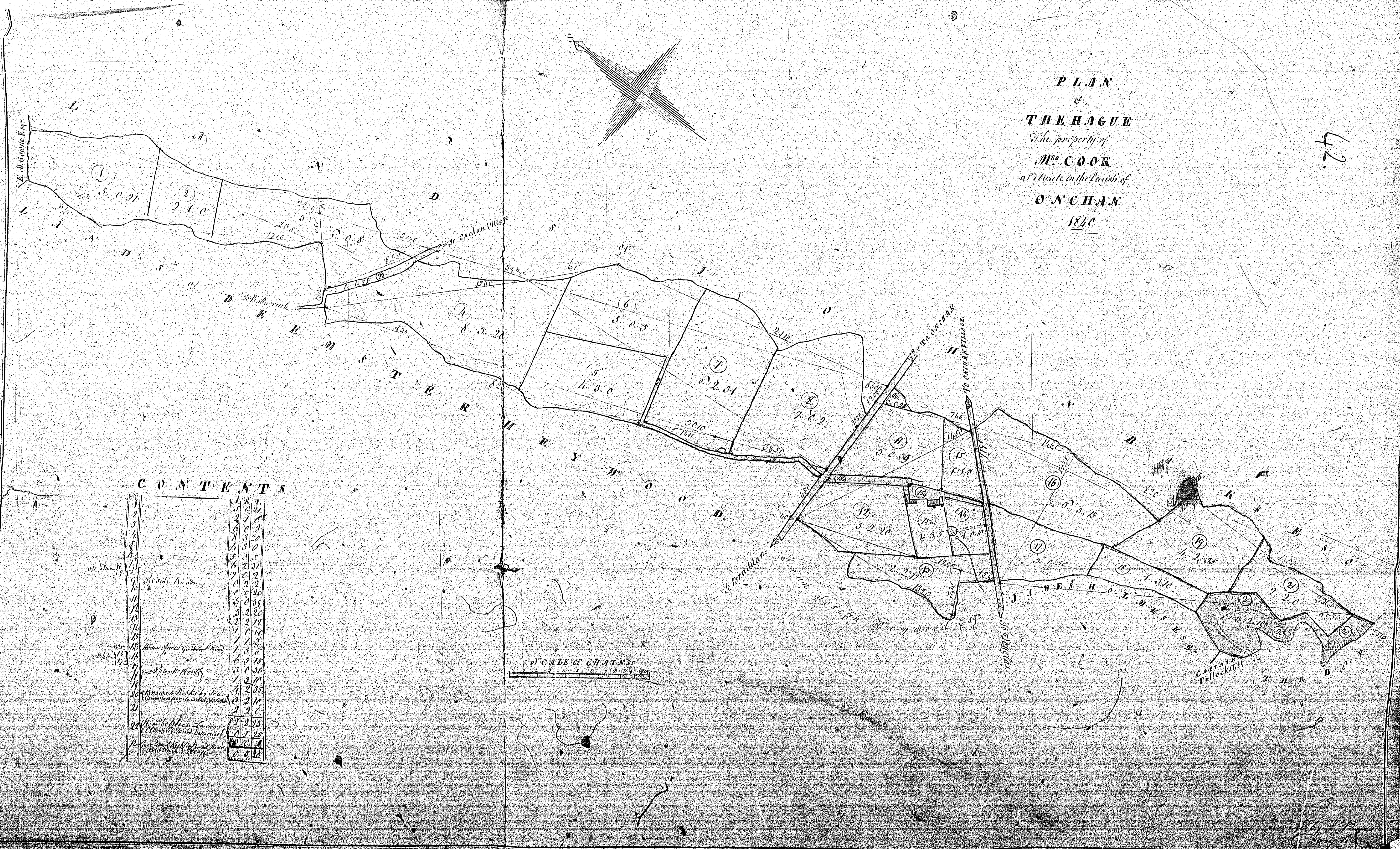
ISLE OF MAN GOVERNMENT: GENERAL REGISTRY  
 TITHE PLANS: PARISH OF ONCHAN

Original coloured

1:30

PLAN  
 of  
 THE HAGUE  
 The property of  
 M<sup>rs</sup> COOK  
 situated in the Parish of  
 ONCHAN  
 1870

42.



CONTENTS

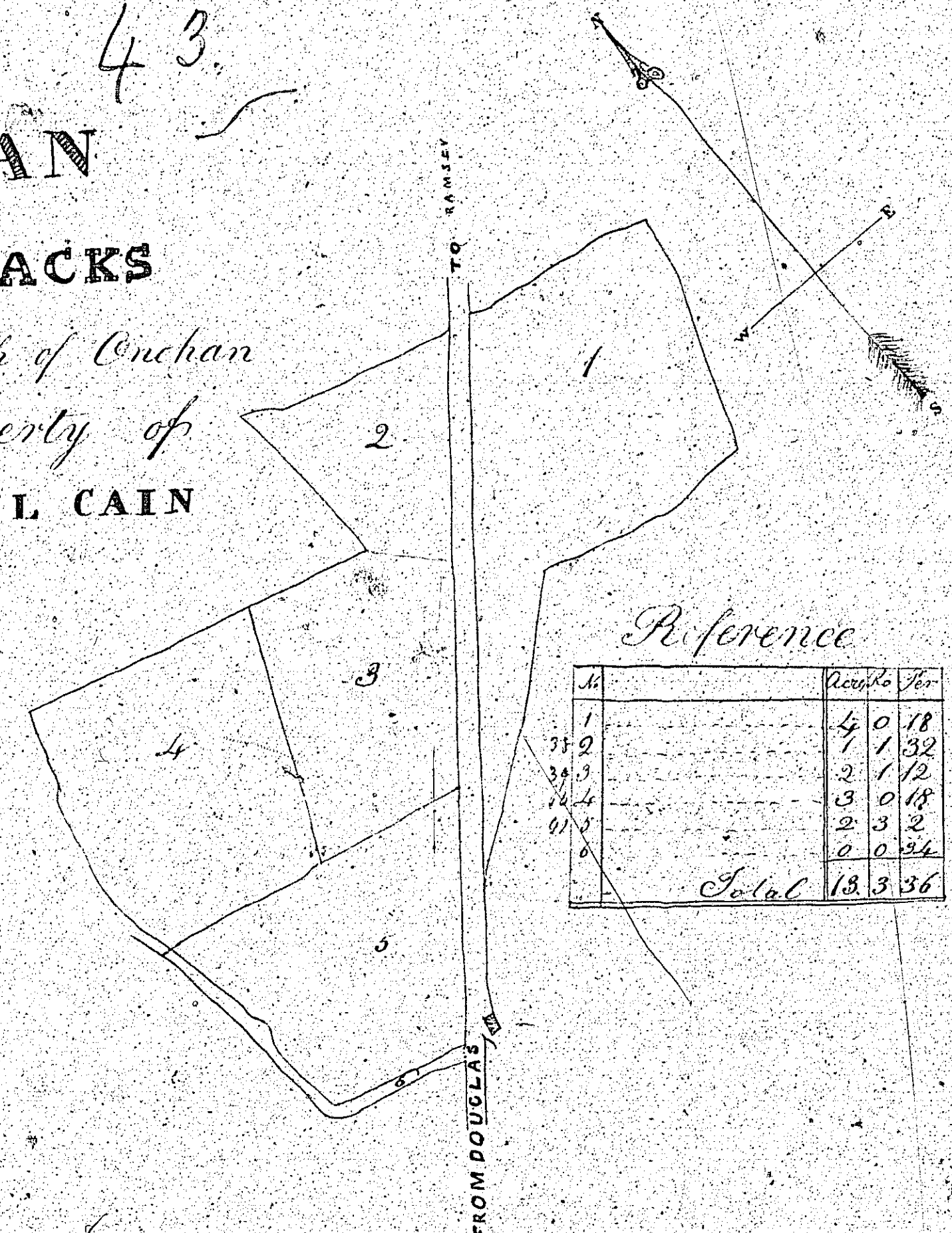
1	1.8	1.2
2	1.0	1.0
3	1.0	1.0
4	1.0	1.0
5	1.0	1.0
6	1.0	1.0
7	1.0	1.0
8	1.0	1.0
9	1.0	1.0
10	1.0	1.0
11	1.0	1.0
12	1.0	1.0
13	1.0	1.0
14	1.0	1.0
15	1.0	1.0
16	1.0	1.0
17	1.0	1.0
18	1.0	1.0
19	1.0	1.0
20	1.0	1.0

SCALE OF CHAINS

Not used?

43.  
**PLAN**  
OF  
**INTACKS**

In the Parish of Conchan  
The Property of  
**Mr DANIEL CAIN**



Reference

No.	Acres	Per
1	4	0 18
2	1	1 32
3	2	1 12
4	13	0 18
5	2	3 2
0	0	0 34
<i>Total</i>		<i>18 3 36</i>

J. P. O'Connell Surveyor July 1834

44.  
Plan of House & yard  
part of 2<sup>d</sup> Land of  
Ballachurragh  
situate in the  
Parish of Enchan  
the property of  
W. M. Gulliver Esq.  
Jan<sup>r</sup> 15<sup>th</sup> 1840

Village Enchan

Drawn by  
J. R. O'Connell  
1840  
Three chains to an Inch  
Joseph Blake Sur<sup>y</sup>