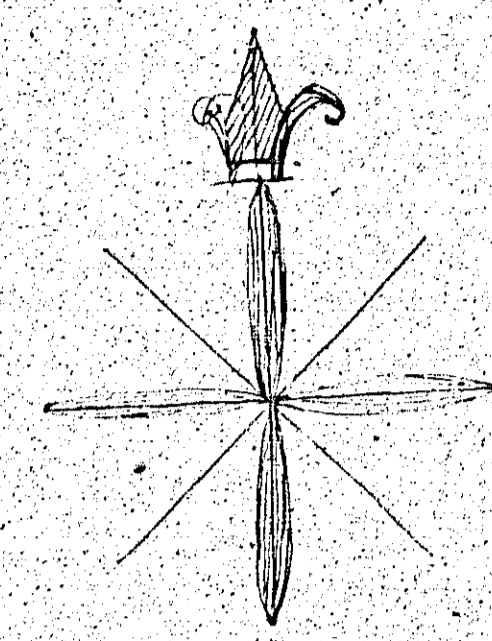
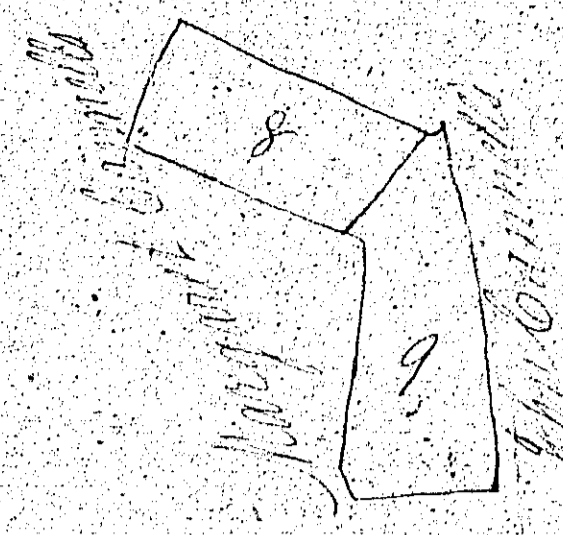


Volued
119.



Plan of an Estate
being the portion of
the Michael being
part of the quarterland
of Kieraghla the
Portion of
Robert's estate

Contents

No.	A.	B.	P.
1	4	3	0
2	3	3	10
3	3	0	36
4	3	1	2
5	3	0	18
6	5	2	8
7	1	3	0
8	0	2	32
9	1	0	0
10	1	0	38
11	1	3	20
12	1	2	10
13	1	1	14
14	7	1	20
15	0	1	30
Half of the same			
10	2	1	
And a third part of each			
of the 30 above			


From Castle town
to Ramsey
to Ramsey

April 1850
checked and drawn
by John Cannon
Surveyor at
St. John's, Castle

ISLE OF MAN GOVERNMENT: GENERAL REGISTRY
TITHE PLANS: PARISH OF MICHAEL
Original coloured 1:30

A Plan of the Survey of Part of Coast
 Along the Parish of Amherst, the Province
 of the said St. John's by Robert Ellis
 July 30th 1762

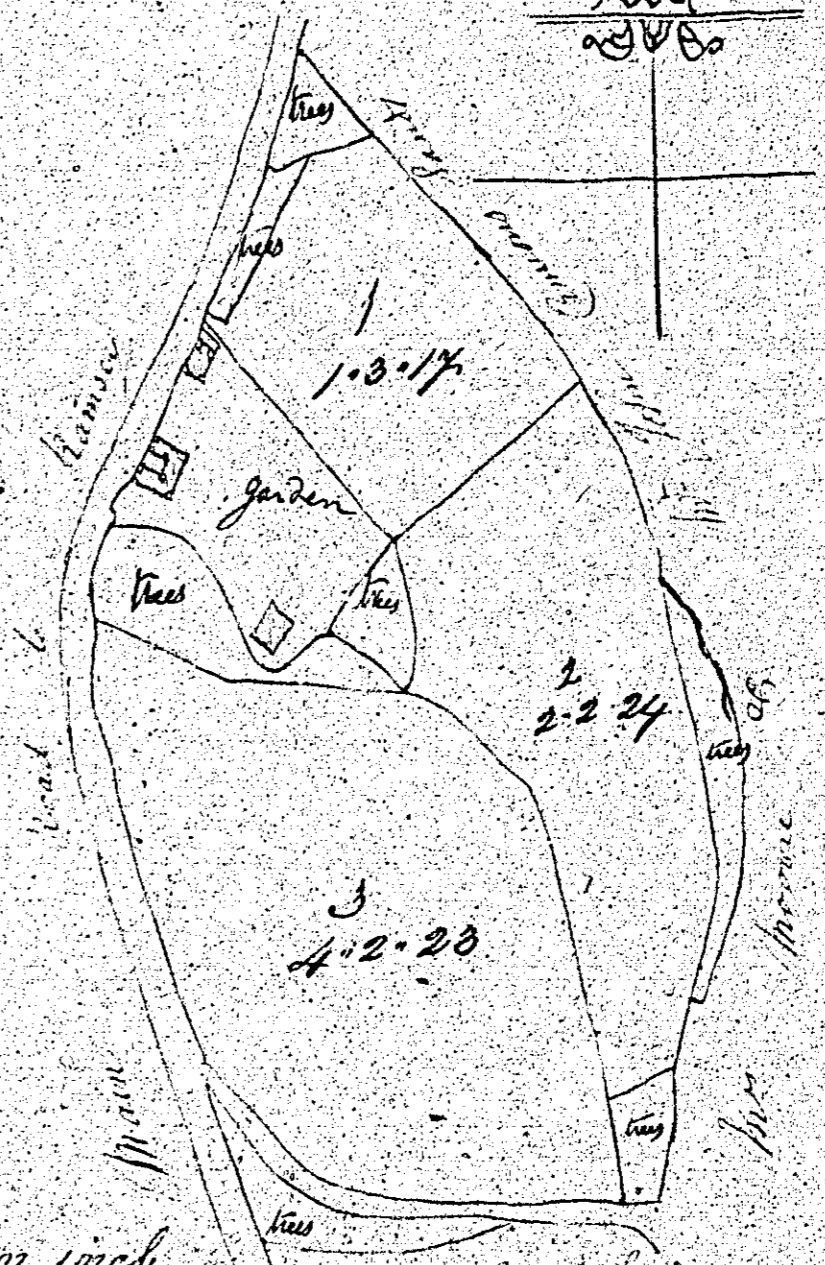
120.



Contents
 No. 1 & 2

1	1-3-17
2	2-2-24
3	4-2-28
Houses Gardens and 7 Small Plantations	2-1-38
Total	12-1-27

12



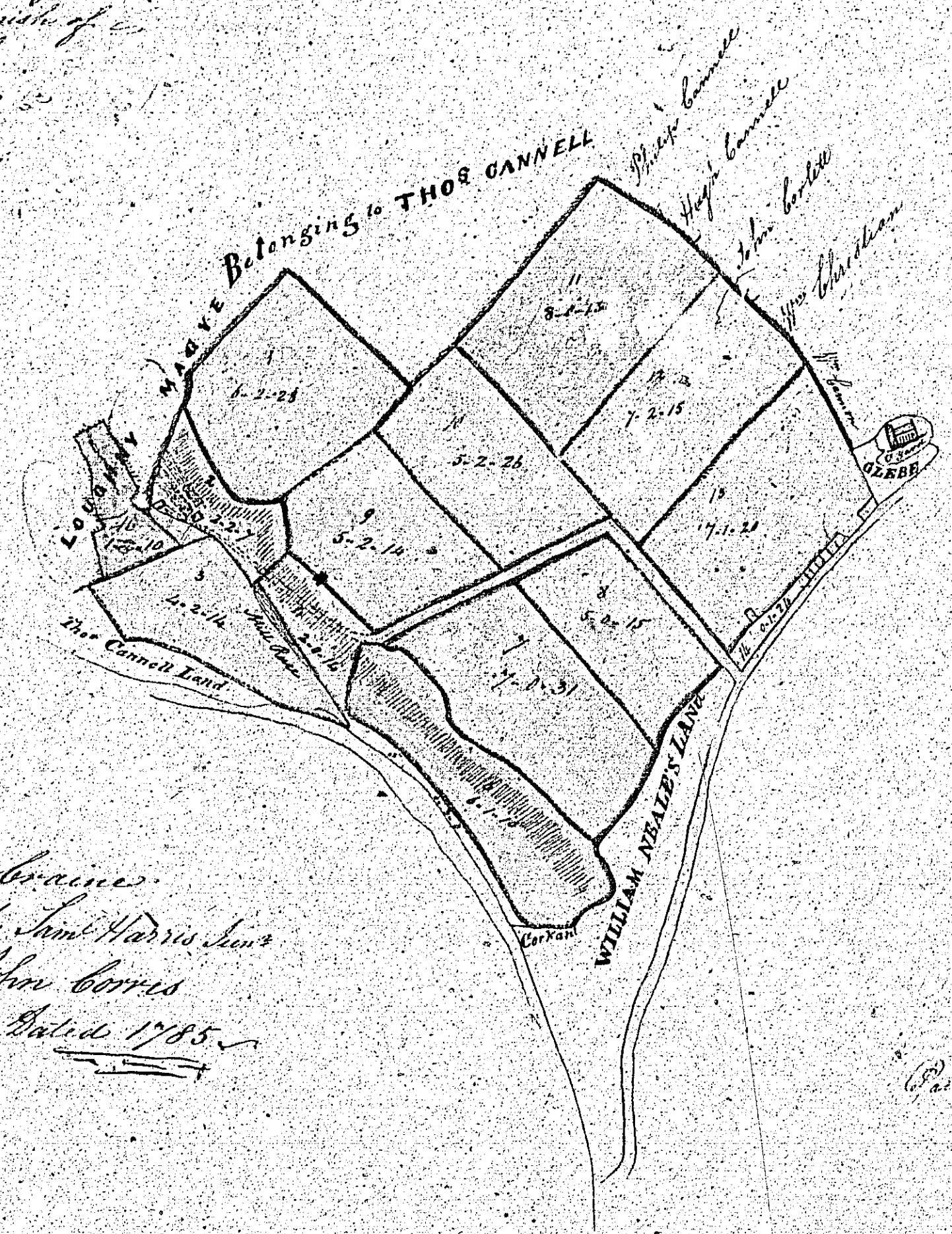
Scale 3 Chains to an inch

A Plan of the Survey of Part of Coast

17
 18
 19
 20
 21
 22
 23
 24
 25
 26
 27
 28
 29
 30
 31
 32
 33
 34
 35
 36
 37
 38
 39
 40
 41
 42
 43
 44
 45
 46
 47
 48
 49
 50
 51
 52
 53
 54
 55
 56
 57
 58
 59
 60
 61
 62
 63
 64
 65
 66
 67
 68
 69
 70
 71
 72
 73
 74
 75
 76
 77
 78
 79
 80
 81
 82
 83
 84
 85
 86
 87
 88
 89
 90
 91
 92
 93
 94
 95
 96
 97
 98
 99
 100

121

Plan of
 Heron Grange
 the property of
 J. James Esq.
 situated in the Parish of
 Michael




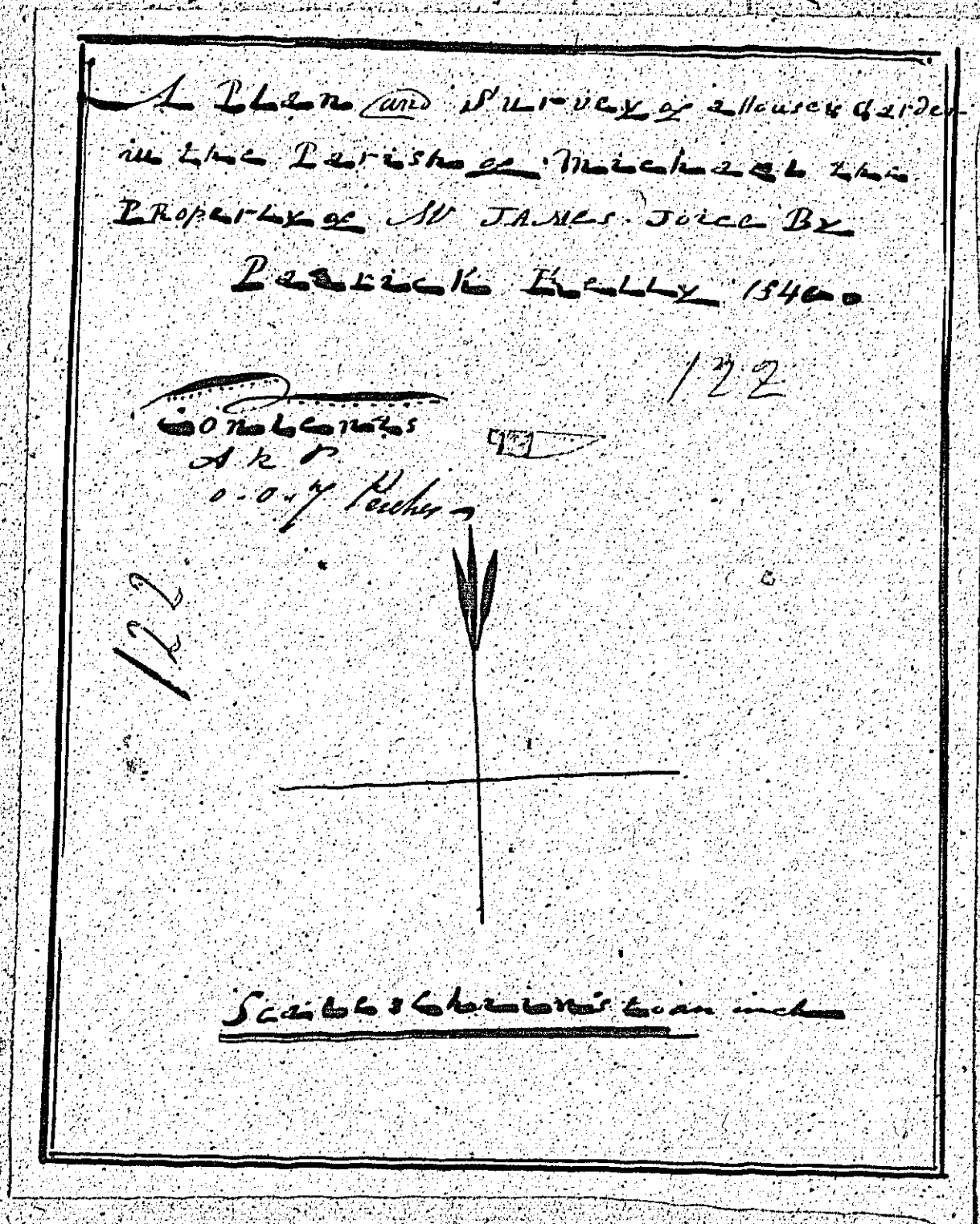
Copied by John Coates
 from a copy taken by James Harris Esq.
 from a Plan by John Coates
 Dated 1785

REFERENCE

1	Broken Field	6	2	28
2	Corn Mill &c	2	2	7
3	Hay Mill &c	4	2	14
4	Middle Brow	2	0	14
5	The Slips	0	3	0
6	The upper or north house	0	1	10
7	Upper Brown Field	3	0	24
8	Gate Field	5	0	15
9	Middle Brown Field	5	2	14
10	Middle fields	5	2	26
11	Low Fields	3	0	13
12	Middle Field	7	2	15
13	House Field	7	1	20
14	Little Slips	0	1	24
Lane from 14 to 13		0	3	0
Total		70	2	31
Part of Survey Book No 16		1	2	19
		71	4	50

Scale of Chains

ISLE OF MAN GOVERNMENT: GENERAL REGISTRY
 TITHE PLANS: PARISH OF MICHAEL
 Original coloured 1:30

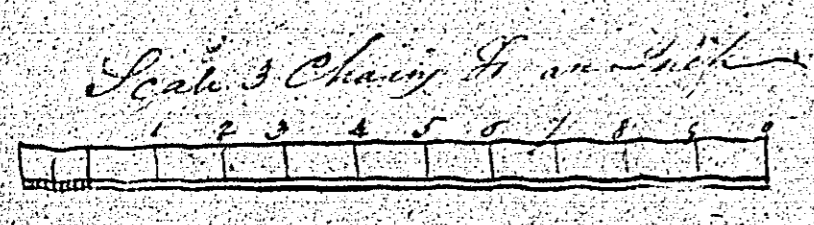



ISLE OF MAN GOVERNMENT: GENERAL REGISTRY
TITHE PLANS: PARISH OF MICHAEL
Originals monotone

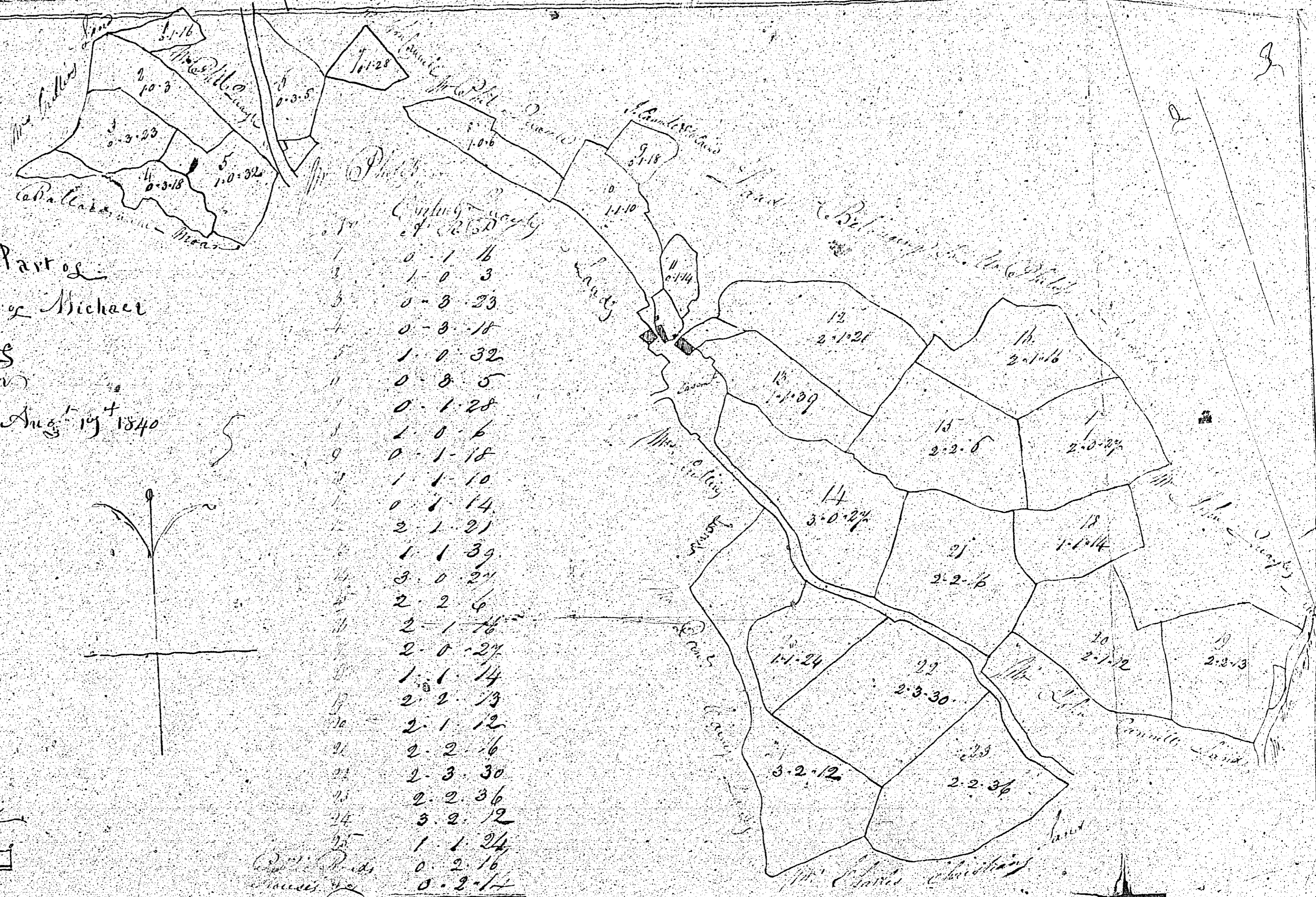
1:30

A Plan & Survey of Part of
 Balla Lhivy in the Parish of Michael
 the Property of
 Mr. John Karghian
 by Patrick Kelly Aug^r 19th 1840

124.




No.	Acres	Roods	Poles
1	0	1	16
2	1	0	3
3	0	3	23
4	0	0	18
5	1	0	32
6	0	0	5
7	0	1	28
8	1	0	6
9	0	1	18
10	1	1	10
11	0	1	14
12	2	1	21
13	1	1	39
14	3	0	24
15	2	2	6
16	2	1	16
17	2	0	24
18	1	1	14
19	2	2	13
20	2	1	12
21	2	2	16
22	2	3	30
23	2	2	36
24	3	2	12
25	1	1	24
26	0	2	16
27	0	3	14
Total 43 1 16			



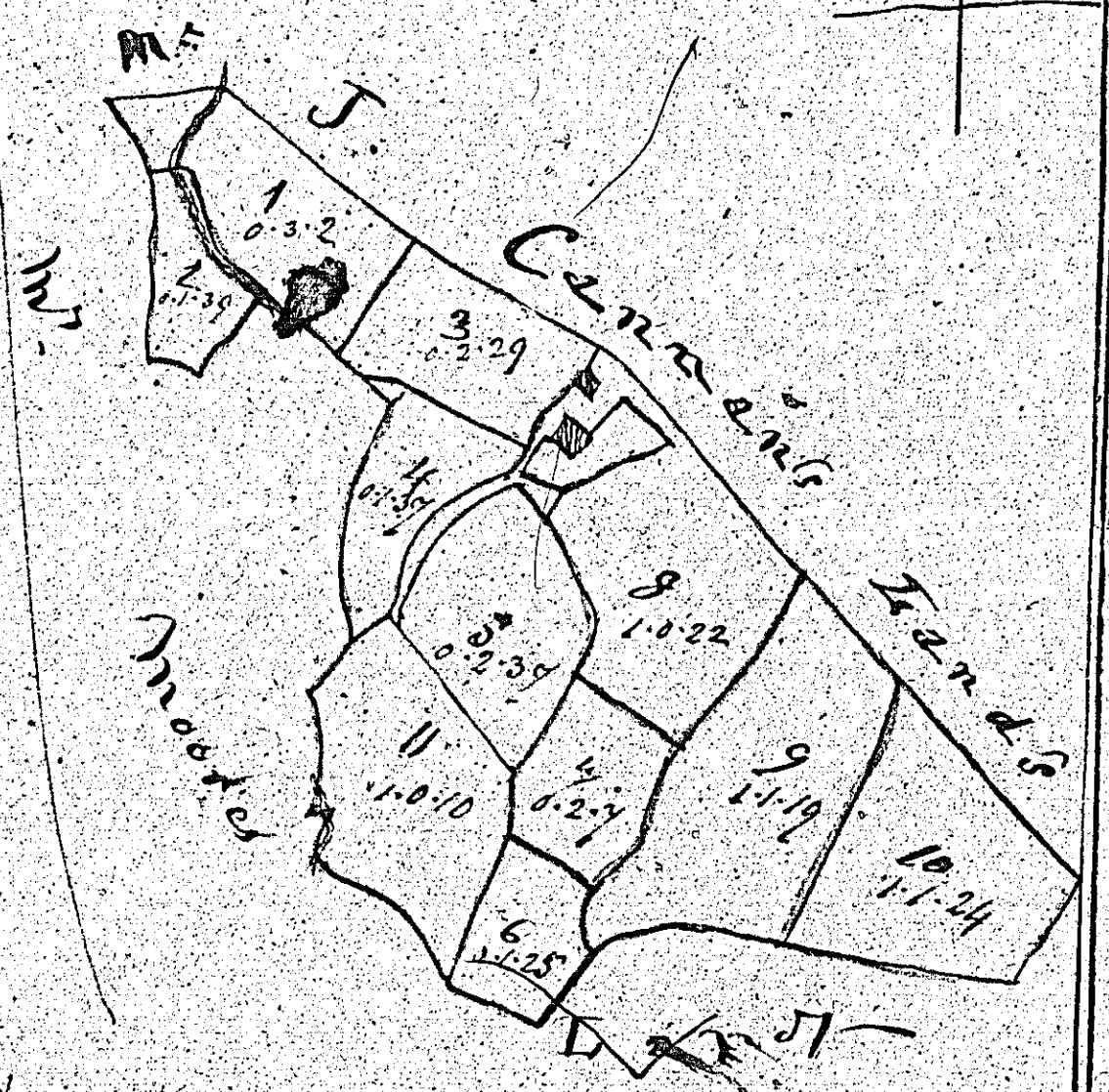
ISLE OF MAN GOVERNMENT: GENERAL REGISTRY
 TITHE PLANS: PARISH OF MICHAEL
 Original coloured (decorative) 1:30

A Planes Survey of
 Part of the Clief Heen 125.
 in the Parish of Michael
 the Property of Mr. Jⁿ. Kerrin
 By P. Kelly
 Aug^r. 20th 1840



Contents
 MAP

1	0.3	.2
2	0.1	.30
3	0.2	.39
4	0.1	.39
5	0.2	.39
6	0.1	.39
7	0.2	.39
8	1.0	.69
9	1.1	.19
10	1.1	.24
11	1.0	.10
Houses	0.1	.20
Rivers	0	.3
Total	1	.24



Scales Chains to an Inch

Acres

1	0
2	0
3	0
4	0
5	0
6	0
7	0
8	0
9	0
10	0
11	0
Houses	0
Rivers	0
Total	1