

Plan of Subaskoot Inack

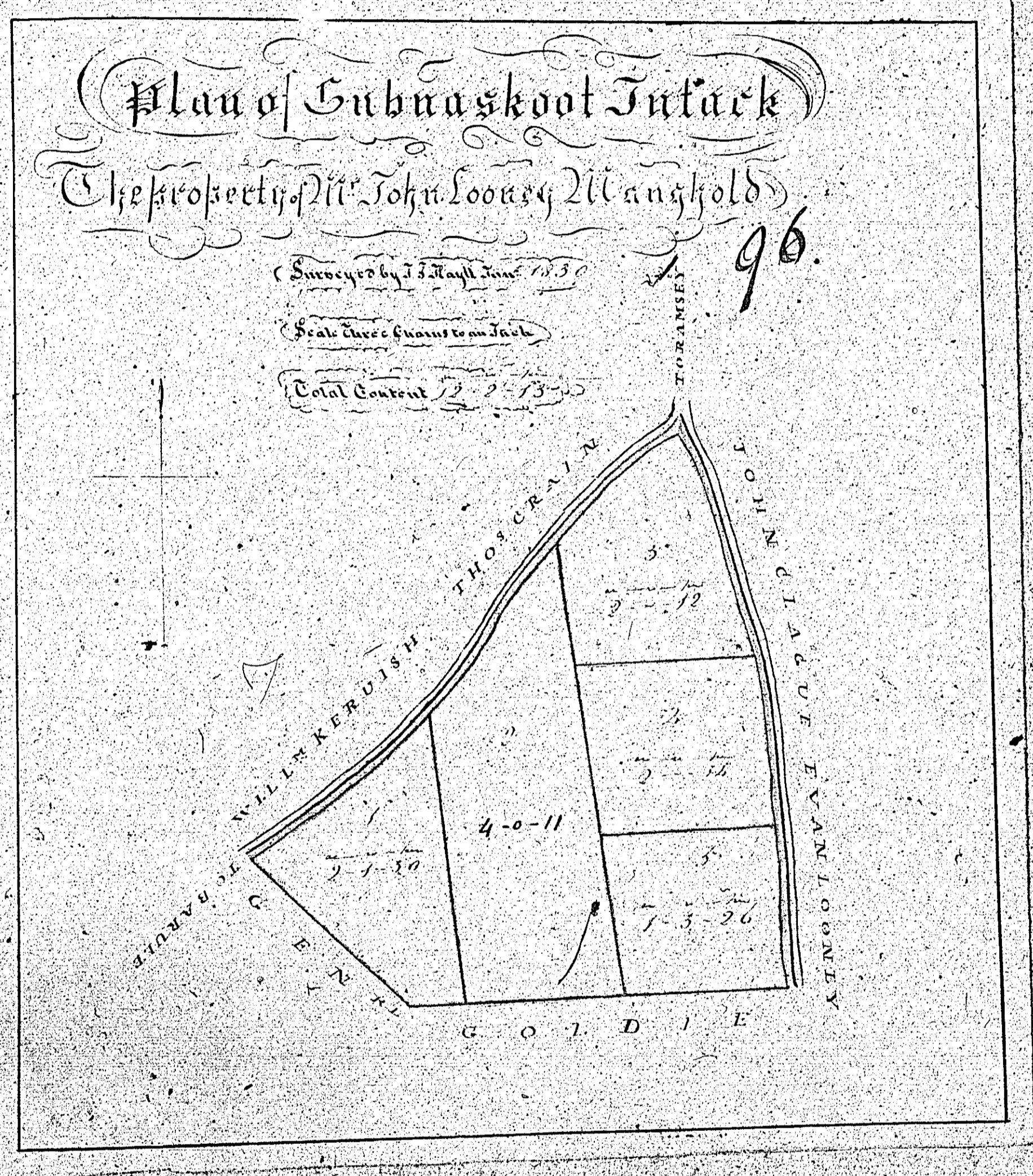
The property of Mr. John Looney, Manghold

Surveyed by J. S. Mayhew June 1830

Scale three chains to an inch

Total Content 2 2-13-0

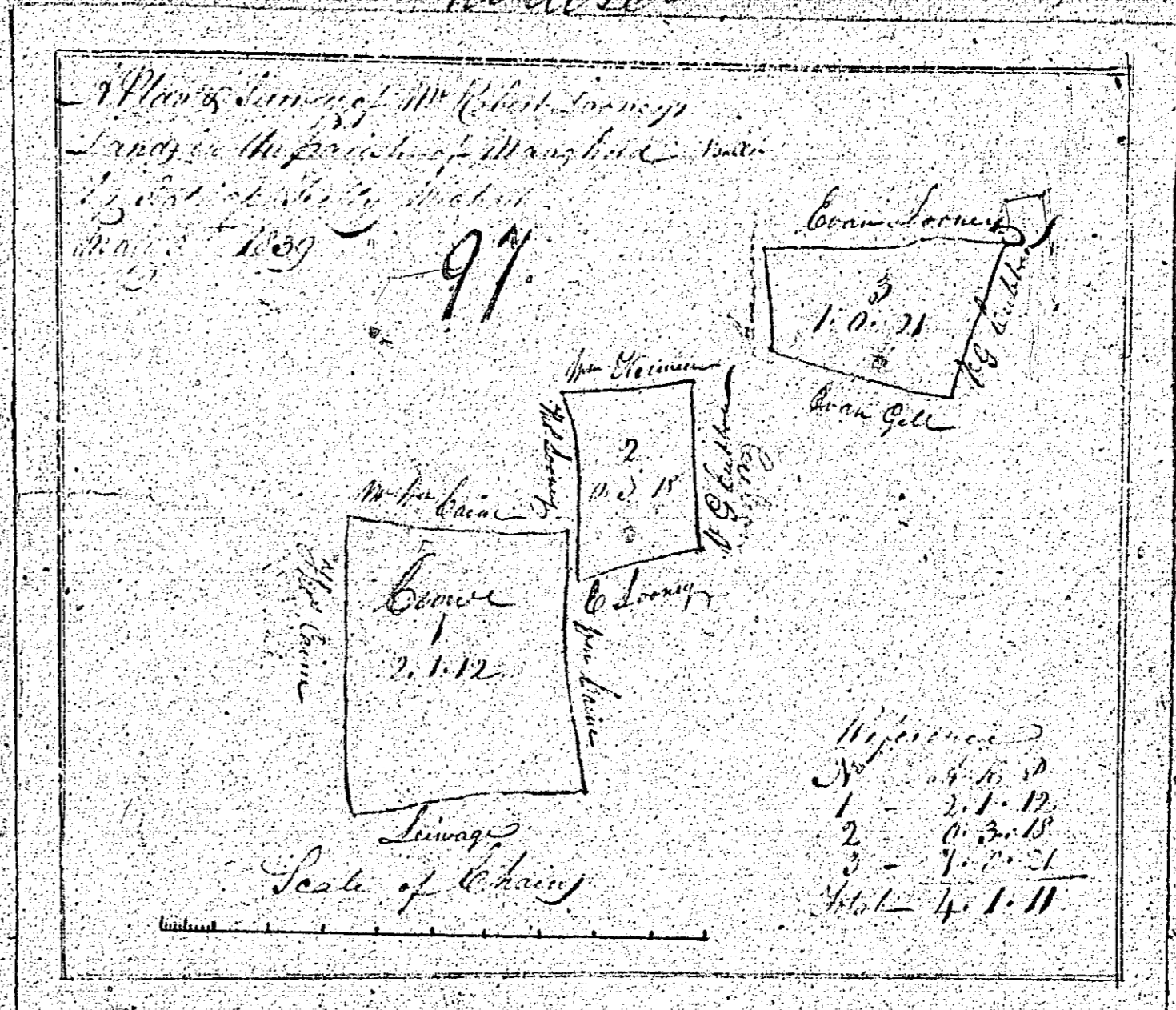
96



Copy given 1831

Over Green 1841

Not used



Cross Crain 104

Plan of separate parcels of Land the property of John Looney Esq^r in the parish of Maughold

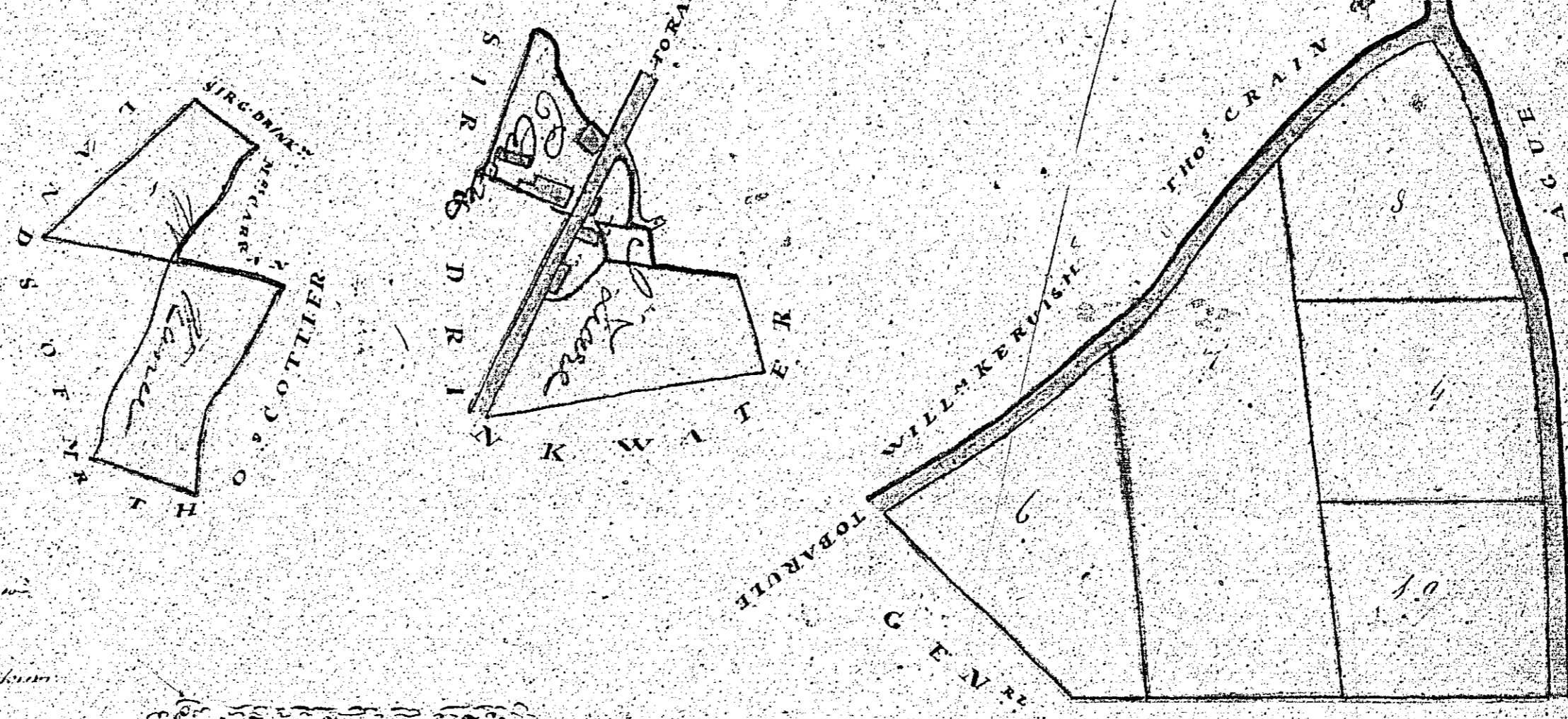
Surveyed by J. J. Ramsay Esq^r 1837

98

Contents

No.	Description	Acres	Roods	Furlongs
1	Plot of 1/2 Acre	3	2	
2	Plot of 1/2 Acre	1	14	
3	Plot of 1/2 Acre	2	20	
4	Plot of 1/2 Acre	1	8	
5	Plot of 1/2 Acre	1	16	
6	Plot of 1/2 Acre	2	30	
7	Plot of 1/2 Acre	4	11	
8	Plot of 1/2 Acre	2	19	
9	Plot of 1/2 Acre	3	14	
10	Plot of 1/2 Acre	1	5	26
Total		26	2	38

Scale Three Chains to an Inch



ISLE OF MAN GOVERNMENT: GENERAL REGISTRY

TITHE PLANS: PARISH OF MAUGHOLD

Original coloured

1:30

100

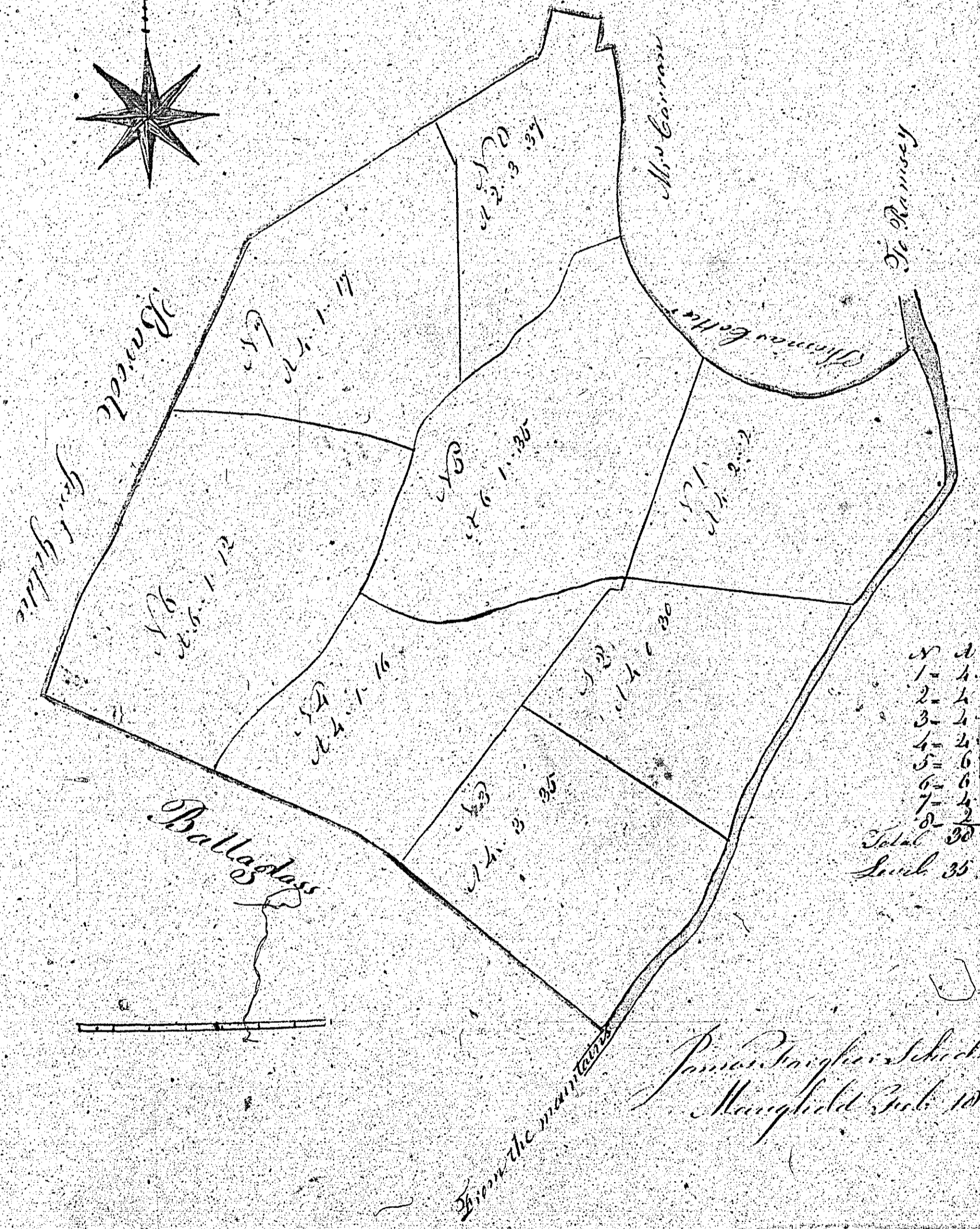

Notes - 1/10/21/2

- No. 1
- 2
- 3
- 4
- 5
- 6
- 7
- 8
- 9
- 10
- 11

A Part of
 the Parish of
 Maughfield
 Description
 the property of
 Ewan Looney

99

Shaw Green 1/11



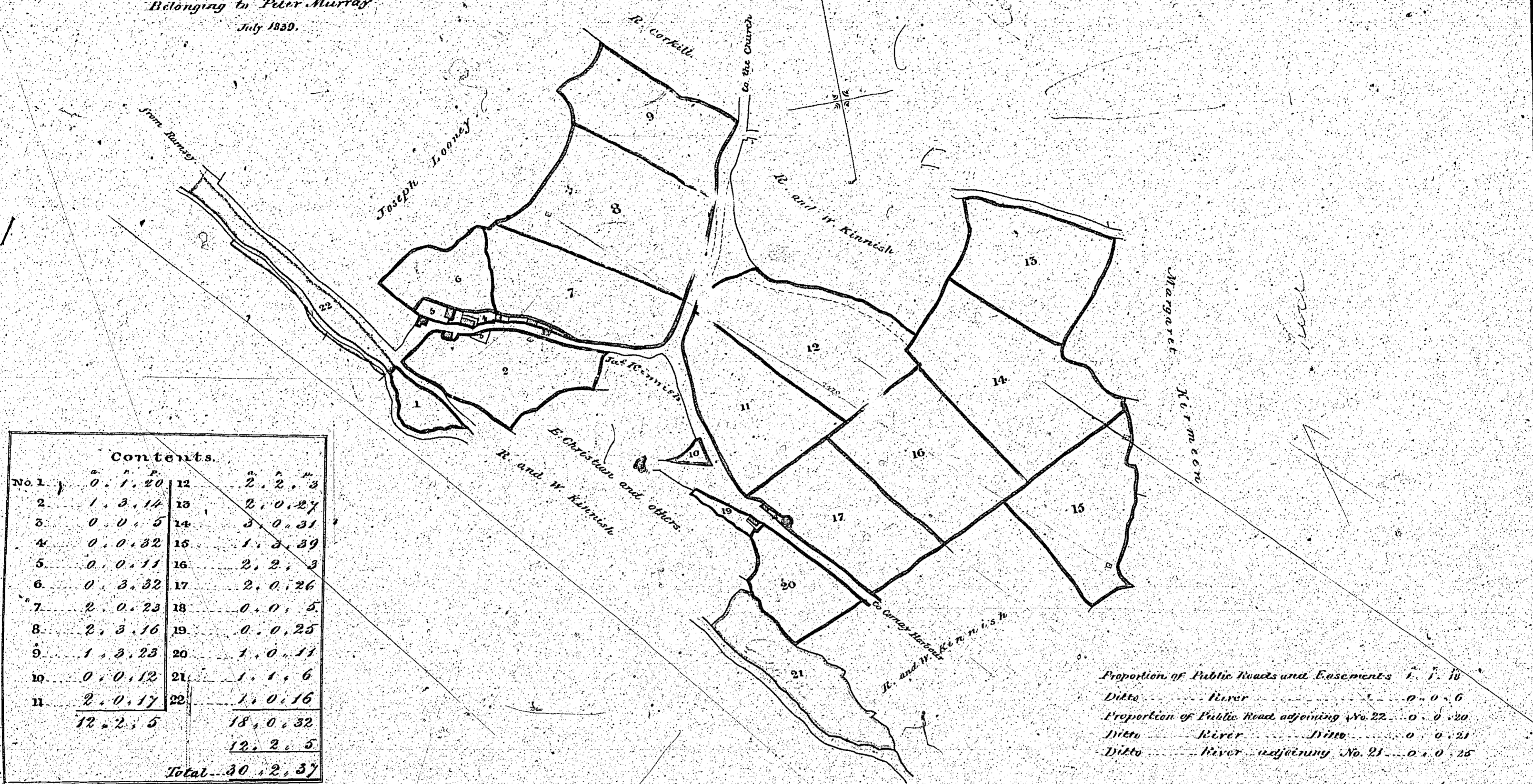
1	1	2	2
2	1	0	30
3	1	3	35
4	2	1	16
5	6	1	12
6	6	1	17
7	4	3	37
8	0	0	24
Total	20	0	24
Acres	35	3	2

James Douglas Schickmeister
 Maughfield Feb 10 1840.

1/4
 1/2
 3/4
 1
 1 1/4
 1 1/2
 1 3/4
 2

Crow Green 164
 Maughold
 Belonging to Peter Murray
 July 1820.

100



Contents.	
No. 1	0. 1. 20
2	1. 3. 14
3	0. 0. 5
4	0. 0. 32
5	0. 0. 11
6	0. 3. 32
7	2. 0. 23
8	2. 3. 16
9	1. 3. 23
10	0. 0. 12
11	2. 0. 17
<hr/>	
12	2. 2. 5
13	2. 2. 3
14	2. 0. 27
15	3. 0. 31
16	1. 3. 39
17	2. 2. 3
18	2. 0. 26
19	0. 0. 5
20	0. 0. 25
21	1. 0. 11
22	1. 0. 16
<hr/>	
Total	30. 2. 37

Proportion of Public Roads and Easements f. f. 10
 Ditto River 0. 0. 6
 Proportion of Public Road adjoining No. 22 0. 0. 20
 Ditto River 0. 0. 21
 Ditto River adjoining No. 21 0. 0. 25

Surveyed by Storyweather and Jefferson.

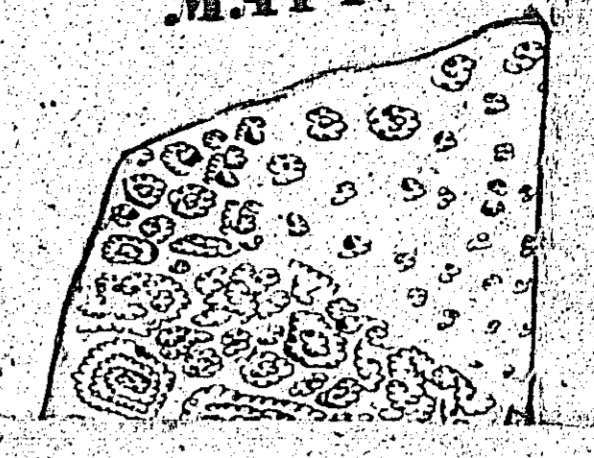
Note: - No. 21 Joint between Peter Murray and his daughter Jane.
 No. 22 Do. Do. and J. Loney.

ISLE OF MAN GOVERNMENT: GENERAL REGISTRY
 TITHE PLANS: PARISH OF MAUGHOLD
 Original coloured 1:30

102.

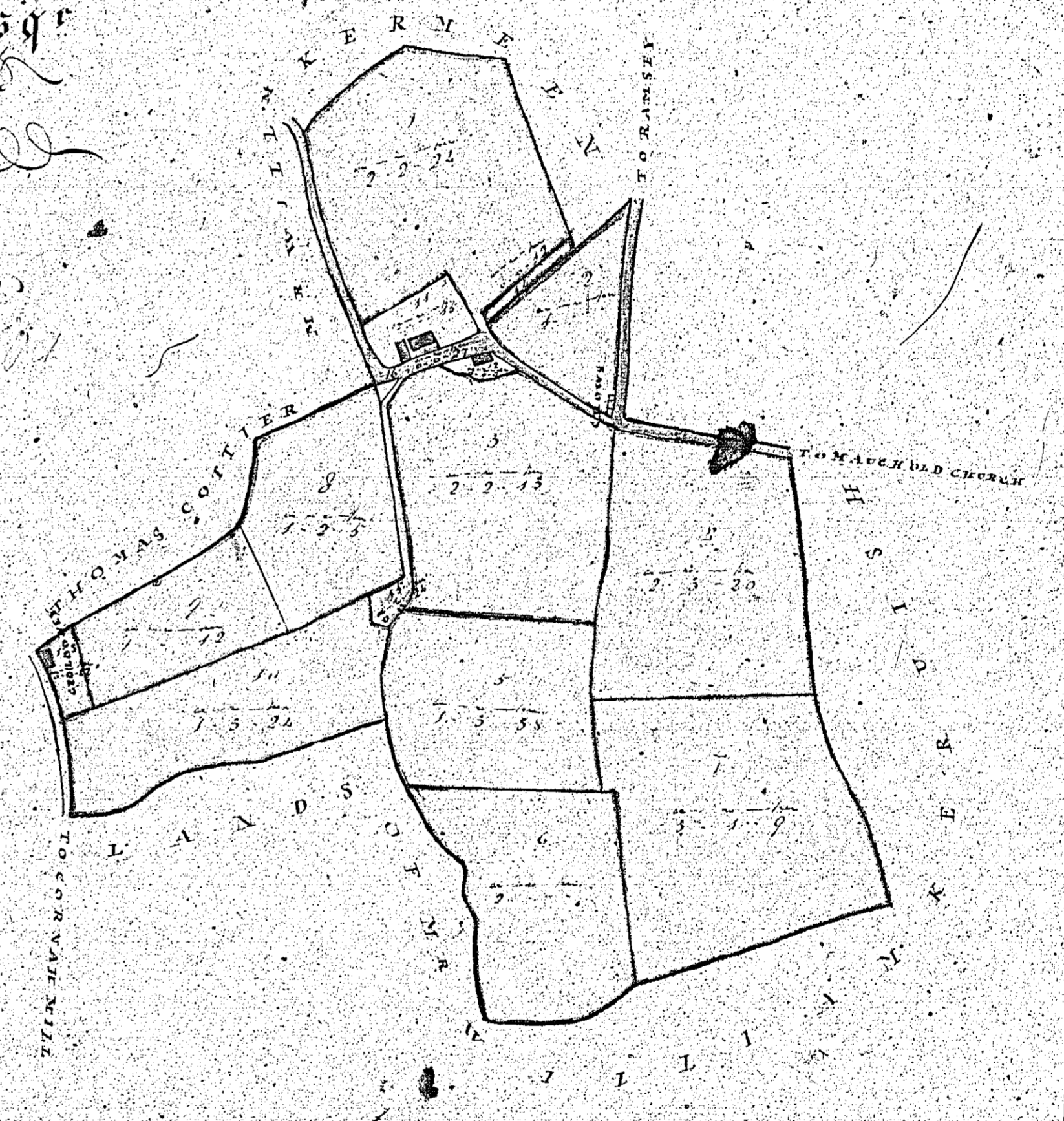
MATT. HAY

Plan of



Plan
 OF PART OF BAINABARRA
 Quarterland
 The Property of
 John Moore Esqr
 In the Parish of
 Manghold

101



Scale three chains to an Inch

Total Content 294 2/3 1/4

