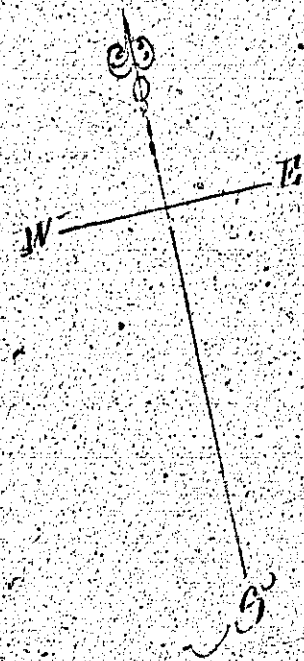
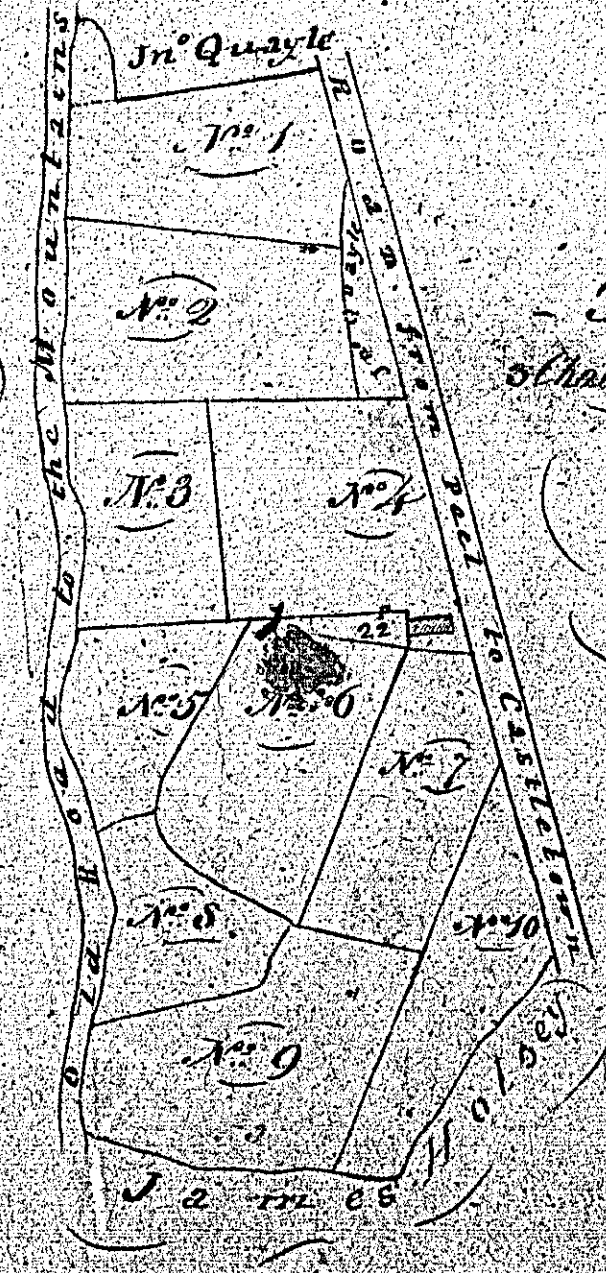


112
Plan
of part of the Estate of
BALNAMODA-BEG
Abbey Land
in the
Parish of Malinbeg
the property of
MR. JOHN TAGGART



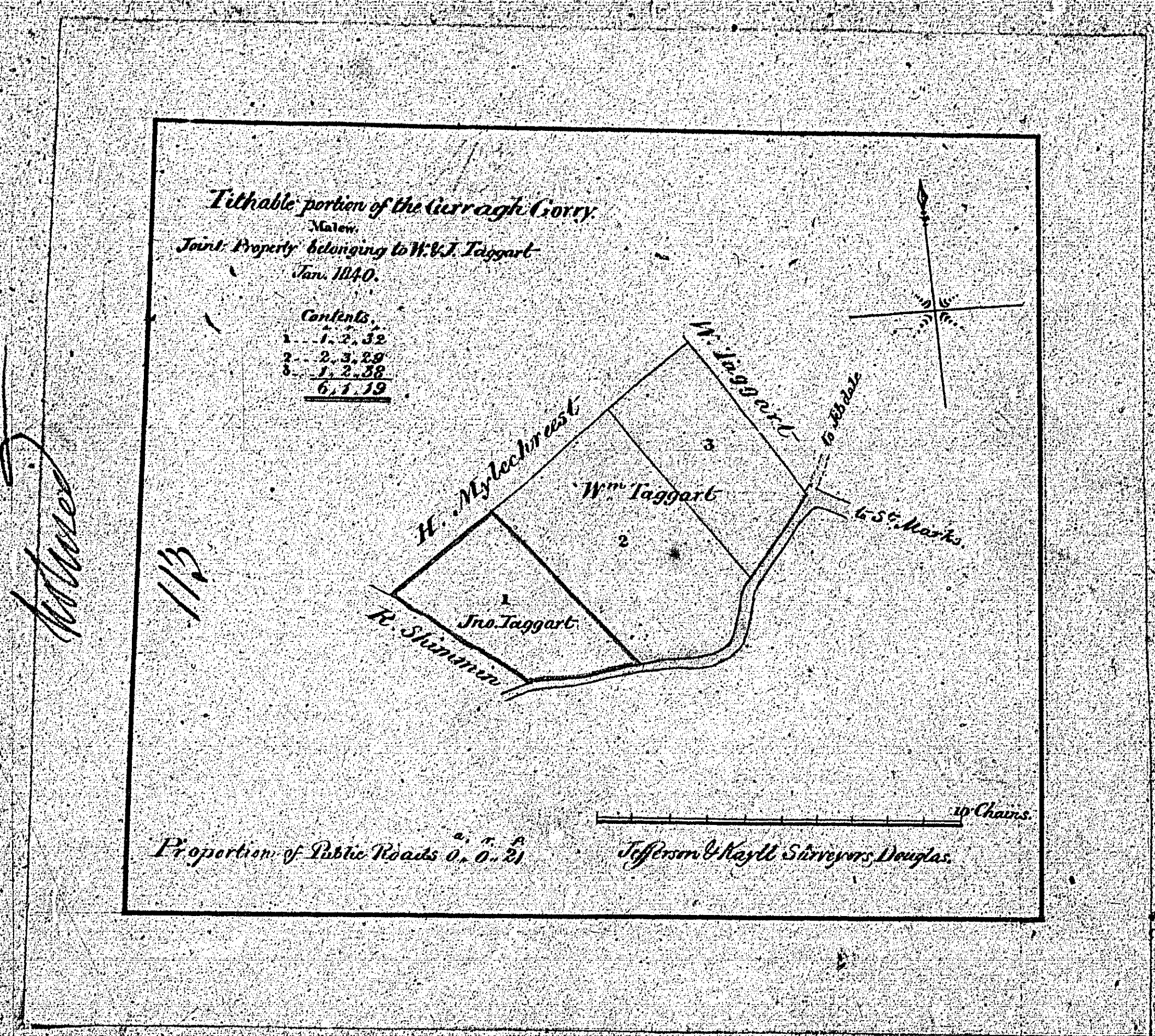
CONTENTS

N ^o 1	1	0	50
2	1	0	17
3	1	2	54
4	1	0	20
5	0	2	6
6	1	0	3
7	0	3	18
8	0	2	11
9	1	1	0
10	0	2	9
House &c	0	0	22
Total	9	1	9



SCALE
 5 Chains to an Inch

THO. GICK
 SURVEYOR 1840



ISLE OF MAN GOVERNMENT: GENERAL REGISTRY
TITHE PLANS: PARISH OF MALEW

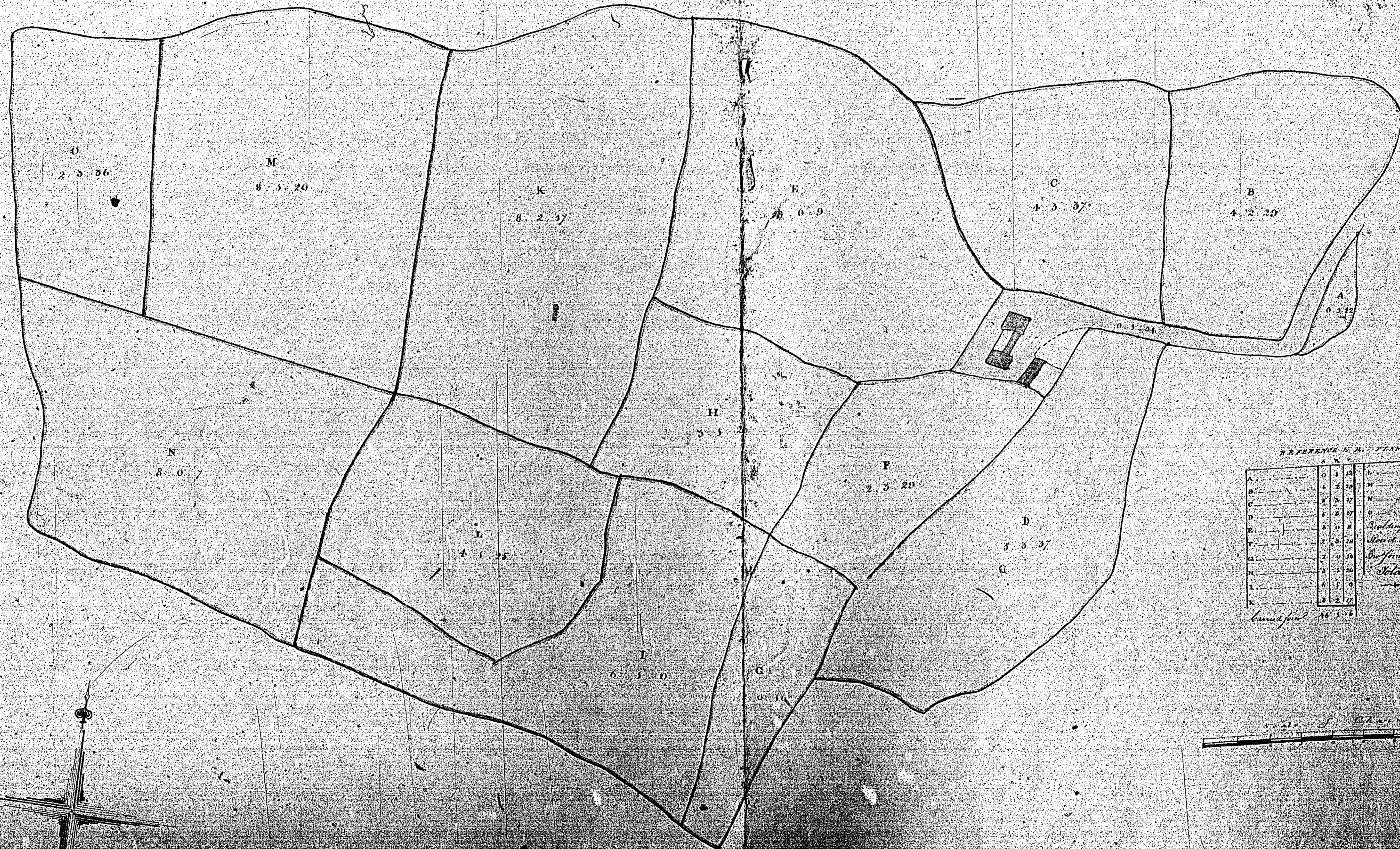
Original coloured

1:30

There is no plan
numbered 114

115


Plan of
BILLEWYN
THE PROPERTY OF
Cap^m Galdie Cartman
SITUATE IN THE PARISH OF
MALEW



REFERENCE TO PLAN

Plot	Acres	Roods	Poles	Perches
A	0	0	0	12
B	4	2	20	
C	4	3	37	
D	5	3	37	
E	4	3	37	
F	2	5	20	
G	6	1	0	
H	3	5	20	
I	4	1	3	
J	8	2	37	
K	8	2	37	
L	4	1	3	
M	8	1	20	
N	2	3	36	
Total	46	1	4	

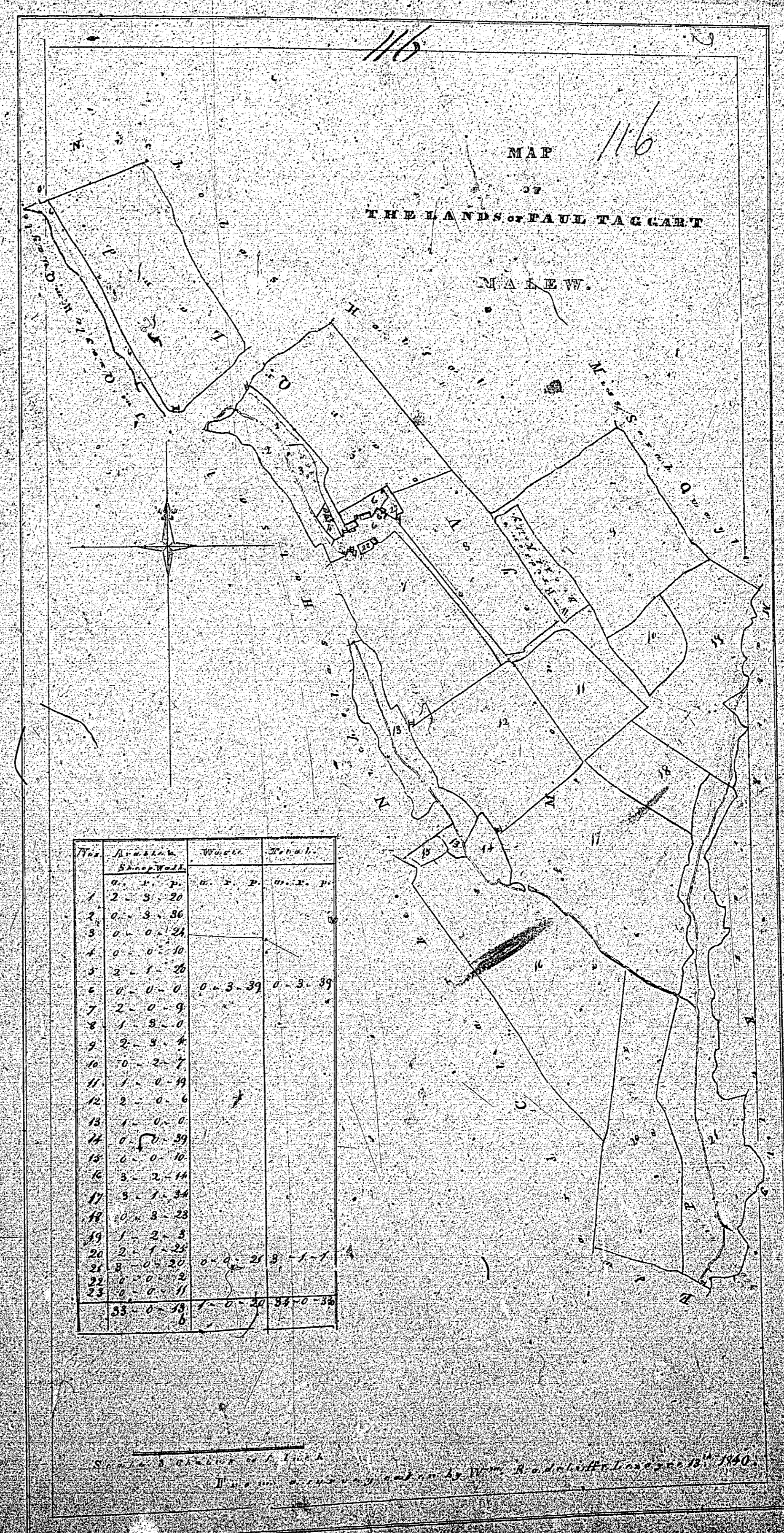
Landlord 46 1 4



Galdie Cartman
 Surveyor

collected by J. H. ...

116



No.	Area in Acres	Width	Depth
1	0-3-20		
2	0-3-36		
3	0-0-24		
4	0-0-10		
5	0-1-06		
6	0-0-0	0-3-39	0-3-39
7	2-0-9		
8	1-8-0		
9	2-3-4		
10	10-2-7		
11	1-0-19		
12	2-0-6		
13	1-0-0		
14	0-0-39		
15	2-0-10		
16	3-2-14		
17	5-1-34		
18	0-3-28		
19	1-2-3		
20	2-1-28		
21	3-0-20	0-0-21	3-1-7
22	3-0-2		
23	0-0-11		
24	0-0-38	1-0-20	3-0-34
25	0-0-0		

A
HAULFARRAN
LEW belonging to
TEAR
 1840

R.	P.
0	0
0	22
1	33
1	39
3	38
2	20
0	0
0	0
1	10
1	2
2	0
0	14
0	27
0	13
3	3
0	1
1	20
1	20
1	21
0	10
0	15
1	20

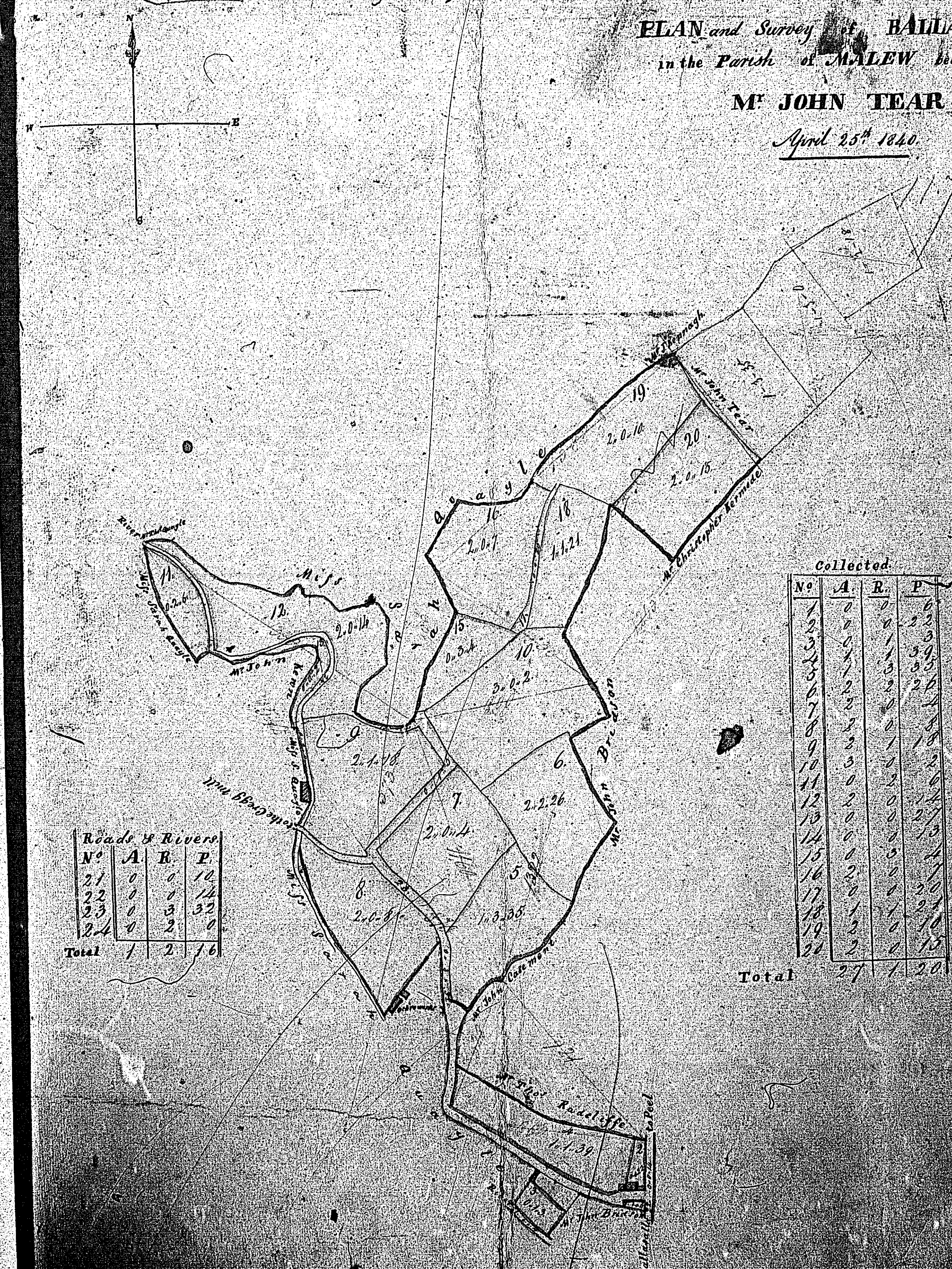
Surveyed by J. H. ... 1840

Collected
on the 25th 1840

A
PLAN and Survey of BALLYFARRANE
 in the Parish of MALEW belonging to

M^r JOHN TEAR

April 25th 1840.



Roads & Rivers			
N ^o	A	R	P
21	0	0	16
22	0	0	16
23	0	3	32
24	0	2	0
Total	1	2	16

Collected			
N ^o	A	R	P
1	0	0	0
2	0	0	2
3	0	0	3
4	1	1	3
5	1	1	3
6	2	2	2
7	2	2	2
8	2	2	2
9	3	3	2
10	3	3	2
11	0	0	2
12	2	2	2
13	0	0	2
14	0	0	2
15	0	0	2
16	2	2	2
17	2	2	2
18	1	1	2
19	3	3	2
20	2	2	2
Total	27	1	20