
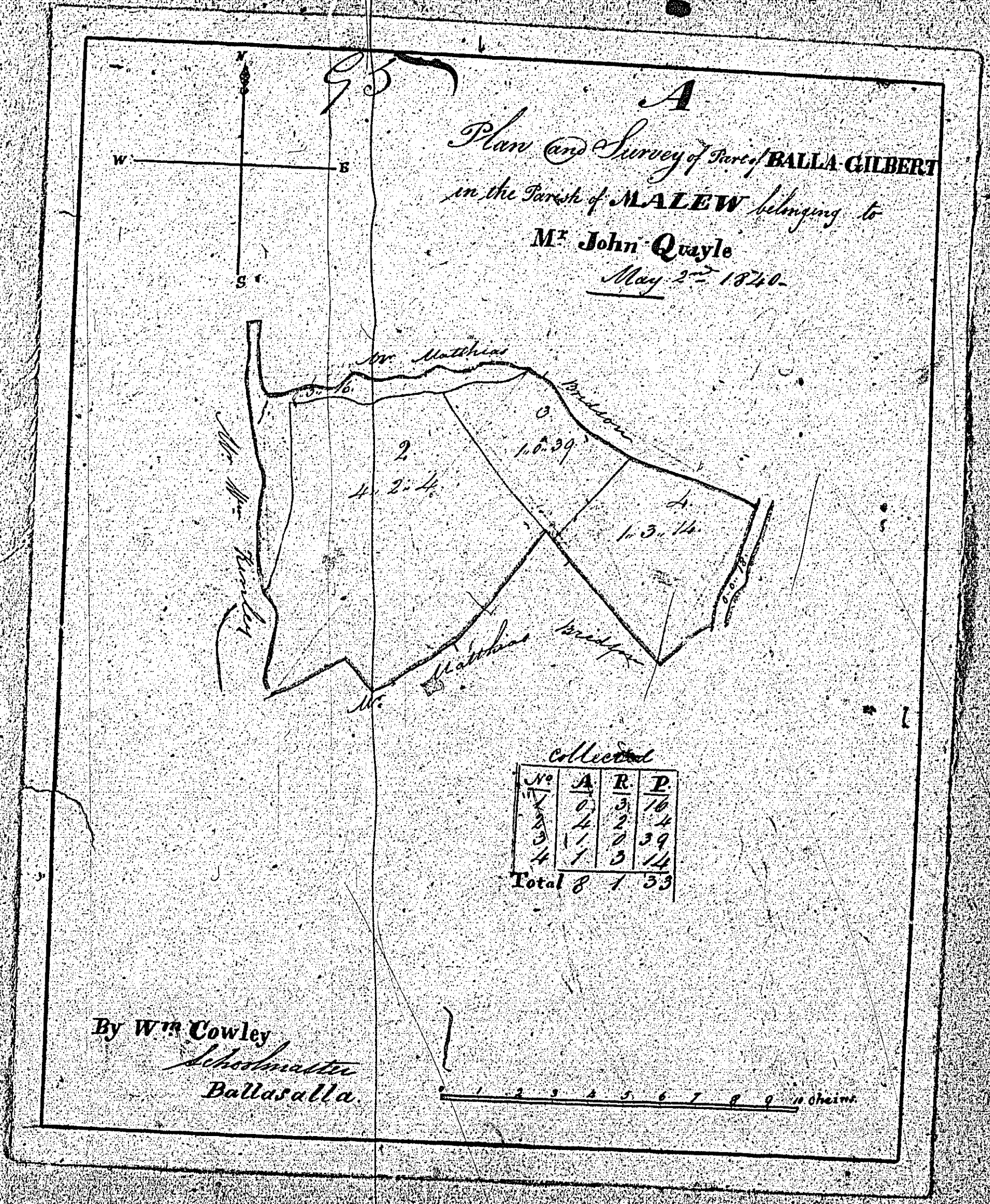
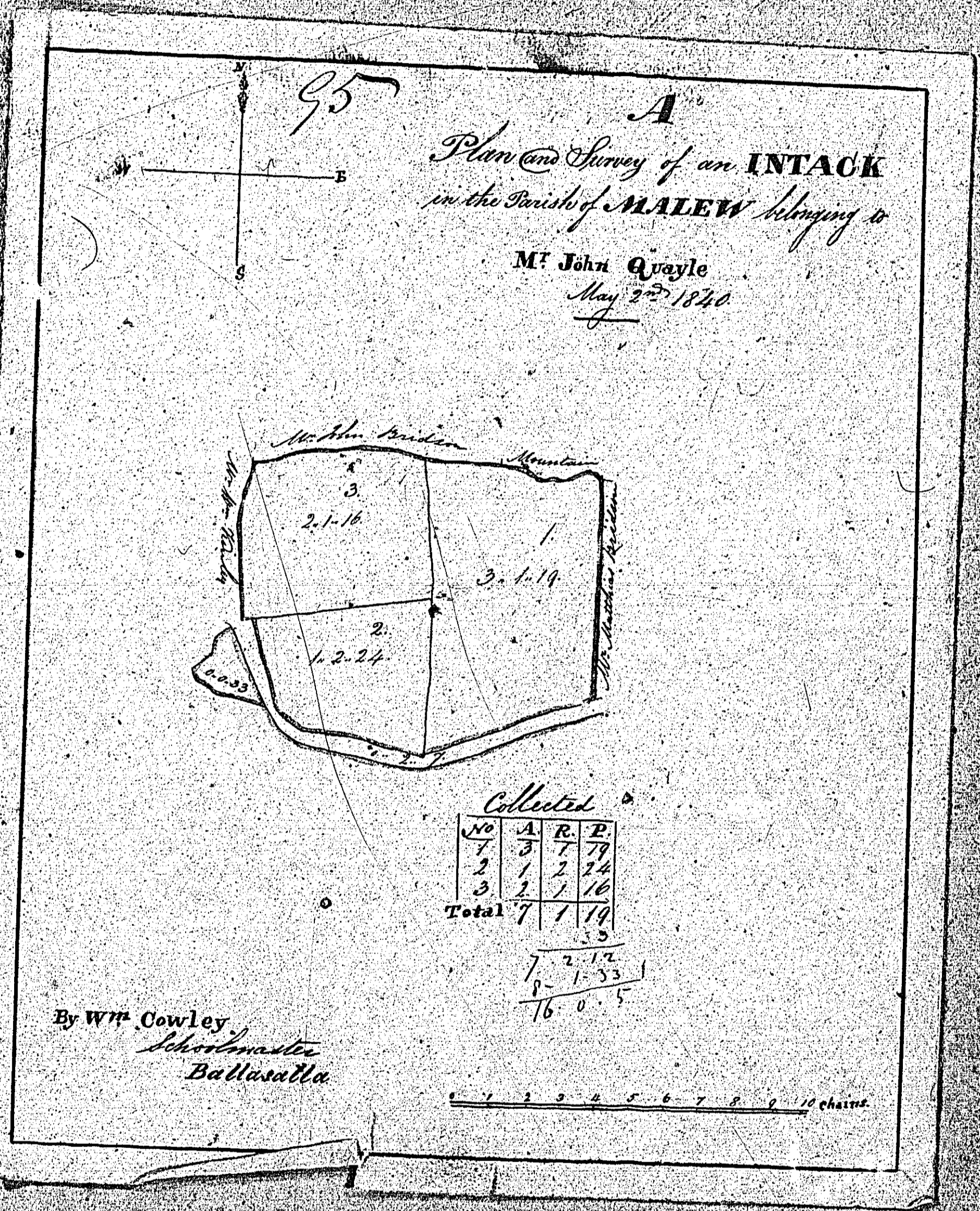
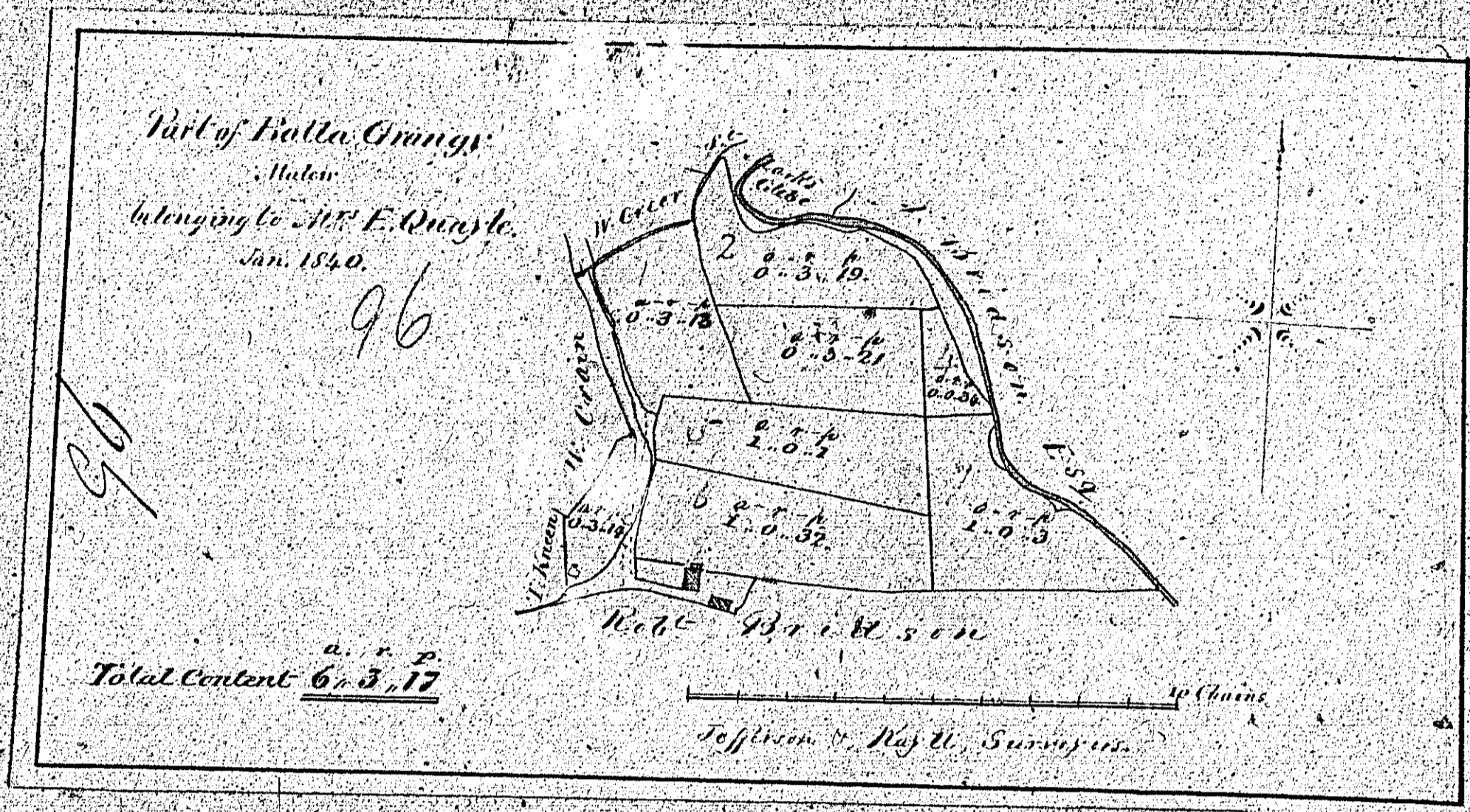


The two following plans are
numbered 95







ISLE OF MAN GOVERNMENT: GENERAL REGISTRY

TITHE PLANS: PARISH OF MALEW

Original coloured (decorative)

1:30

The two following plans are
numbered 97

Part of Ballown
 in Malew
 the Property of Mr. Nestoffson
 May 1740

947

$$\begin{array}{r} \text{No 1} \quad 2 \quad 3 \quad 4 \quad 5 \quad 6 \quad 7 \quad 8 \quad 9 \quad 10 \quad 11 \quad 12 \\ \text{No 7} \quad \text{No 1} \quad \text{No 2} \quad \text{No 3} \quad \text{No 4} \quad \text{No 5} \quad \text{No 6} \quad \text{No 7} \quad \text{No 8} \quad \text{No 9} \quad \text{No 10} \quad \text{No 11} \\ \text{No 12} \quad \text{No 13} \quad \text{No 14} \quad \text{No 15} \quad \text{No 16} \quad \text{No 17} \quad \text{No 18} \quad \text{No 19} \quad \text{No 20} \quad \text{No 21} \quad \text{No 22} \quad \text{No 23} \\ \hline \text{Total Contents} \quad 64 \quad 3 \quad 11 \\ \text{Proportion of Substanced} \quad 16 \quad 0 \quad 5 \end{array}$$

Scale of 3 Chains to an Inch

