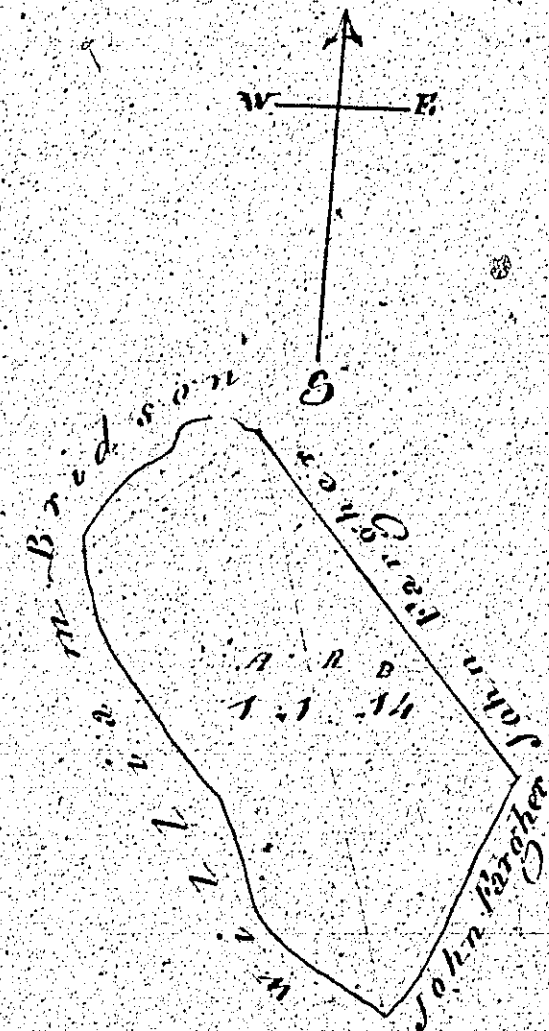


47

*Advised in Malton*

*Single Copy*

46



A. R. P.  
 Content 1.1.14  
 Tho. Gick  
 Surveyor 1860

46

*Plan*  
*of Part of the Estate of*  
*the CRONK TRACK*  
*In the Parish of Malton*  
*the property of*  
*MR. J. FARGHER*

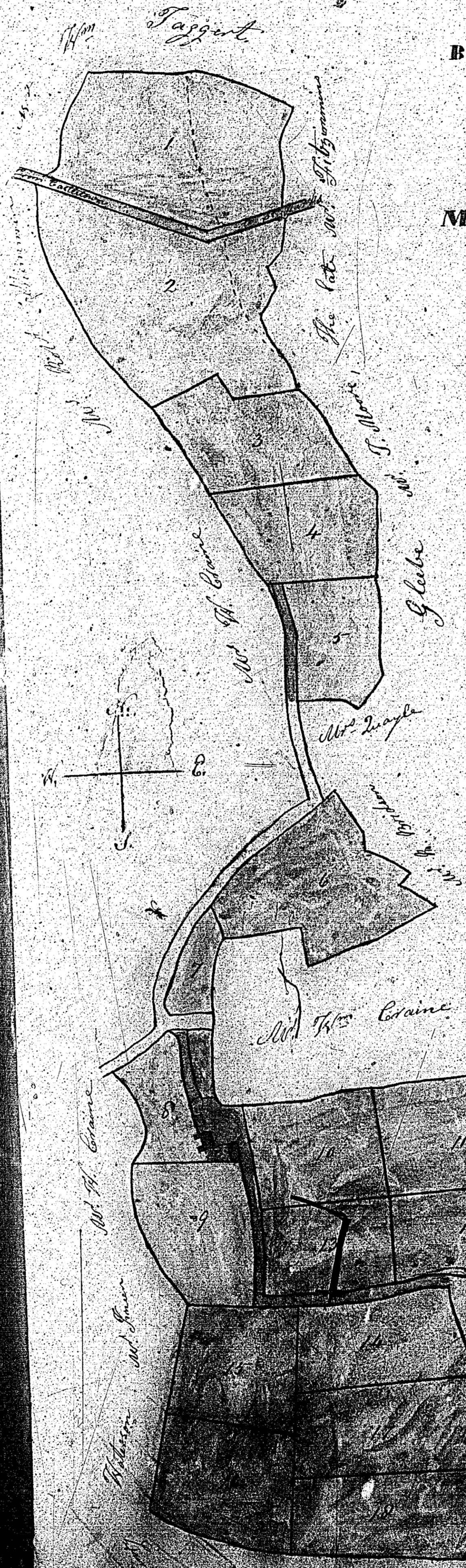
Scale - 2 Chains  
 to an Inch.



*M. N. Howley*

*Joseph*

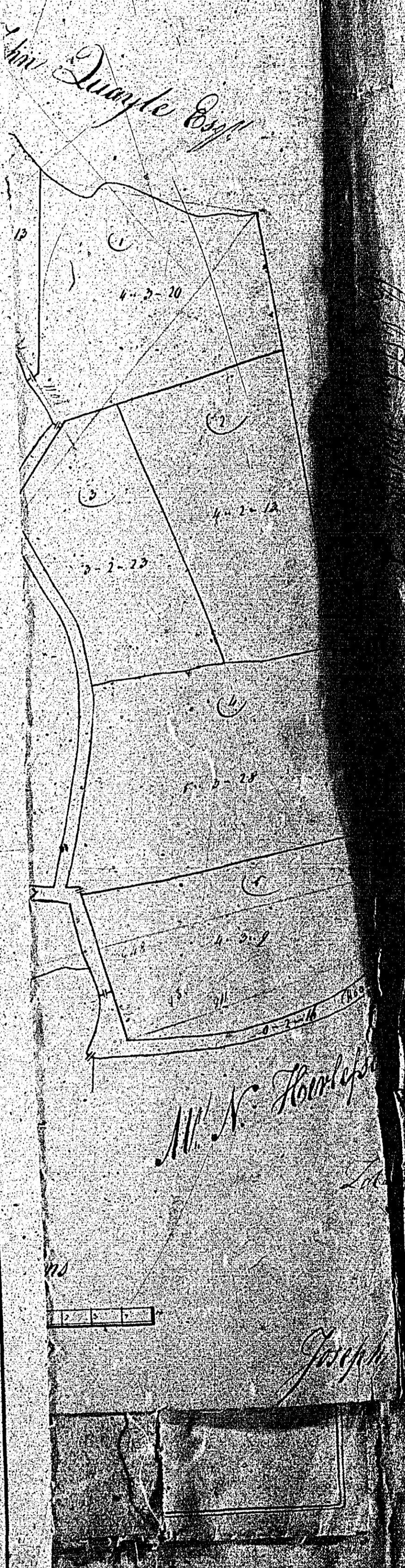
**PLAN**  
 of the  
**BOULEVARD**  
 Parish of Malaw  
 The property of  
 the late  
**M<sup>r</sup>. R. F. ELLI.**



*Reference*

| No.                    | A. | P. | P.             |
|------------------------|----|----|----------------|
| 1                      | 3  | 3  | 32             |
| 2                      | 4  | 3  | 9              |
| 3                      | 1  | 3  | 38             |
| 4                      | 1  | 3  | 20             |
| 5                      | 1  | 1  | 15             |
| 6                      | 2  | 2  | 29             |
| 7                      | 0  | 2  | 1              |
| 8                      | 0  | 3  | 14             |
| 9                      | 1  | 3  | 32             |
| 10                     | 1  | 3  | 24             |
| 11                     | 2  | 1  | 9              |
| 12                     | 1  | 3  | 38             |
| 13                     | 1  | 2  | 20             |
| 14                     | 1  | 3  | 28             |
| 15                     | 1  | 3  | 33             |
| 16                     | 2  | 0  | 5              |
| 17                     | 2  | 1  | 22             |
| 18                     | 2  | 0  | 2              |
| 19                     | 2  | 0  | 33             |
| Reservoirs & Waterways | 1  | 0  | 23             |
| <b>Total</b>           |    |    | <b>41 1 28</b> |

Scale of chains three to an Inch.  
 John Cresson Esq. Surveyor 1840.



48  
Plan

Estate of the

Baronet of Malton

the property of the late  
Mr. John Fitzmaurice  
April 20<sup>th</sup> 1820


48  
J.  
Birmingham Esq.

John Doyle Esq.



Co. John Lautman Goldie Lautman

Scale of Chains



M. N. Rowley Esq.


Joseph

Watered Land on the shores  
of the Bay

22 Marks

49

A  
Plan and Survey of Part of Corderman  
in the Parish of Malton belonging to  
Mr J. Fitzsimmons.  
Sept 21<sup>st</sup> 1780.



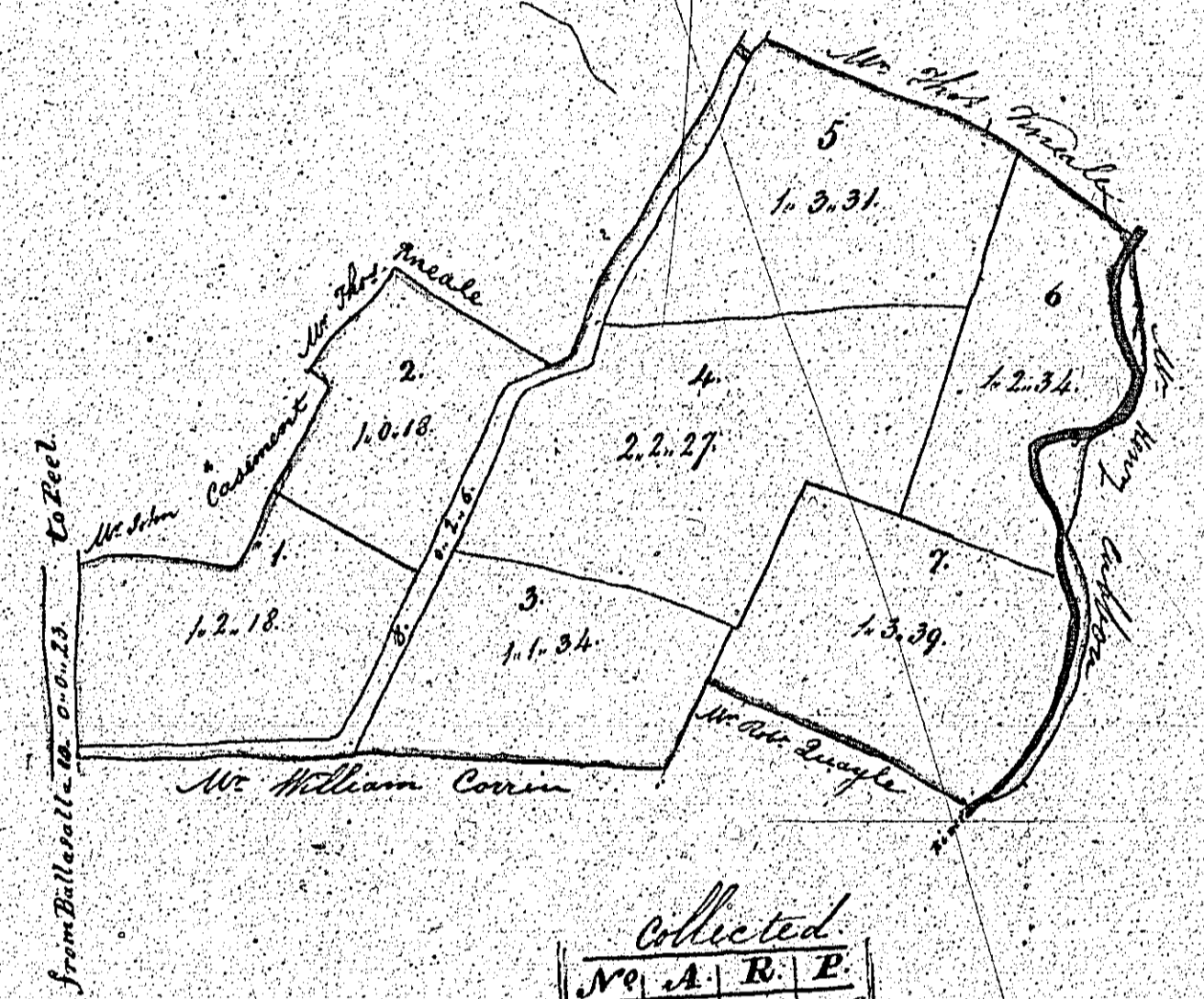
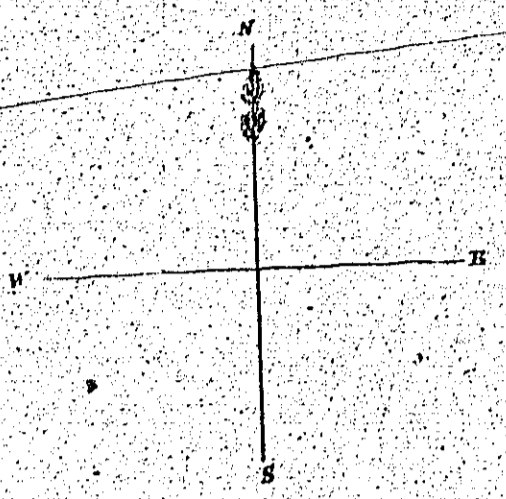
49 -

By William Coyle  
Surveyor in the Parish  
of Malton

50

A

Plan & Survey of **FILL-DRAW**  
in the Parish of **M.ALEW** belonging to  
**M<sup>r</sup> W<sup>m</sup> Gelling**  
May 6<sup>th</sup> 1860.



| Acres        | Roods | Pence |
|--------------|-------|-------|
| 10           | 0     | 0     |
| 10           | 0     | 23    |
| Total 0 0 23 |       |       |

Collected.

| No.   | A. | B. | E. |
|-------|----|----|----|
| 1     | 1  | 2  | 18 |
| 2     | 1  | 0  | 18 |
| 3     | 1  | 1  | 34 |
| 4     | 2  | 2  | 27 |
| 5     | 1  | 3  | 51 |
| 6     | 1  | 2  | 34 |
| 7     | 1  | 3  | 39 |
| 8     | 0  | 2  | 0  |
| Total | 13 | 0  | 7  |

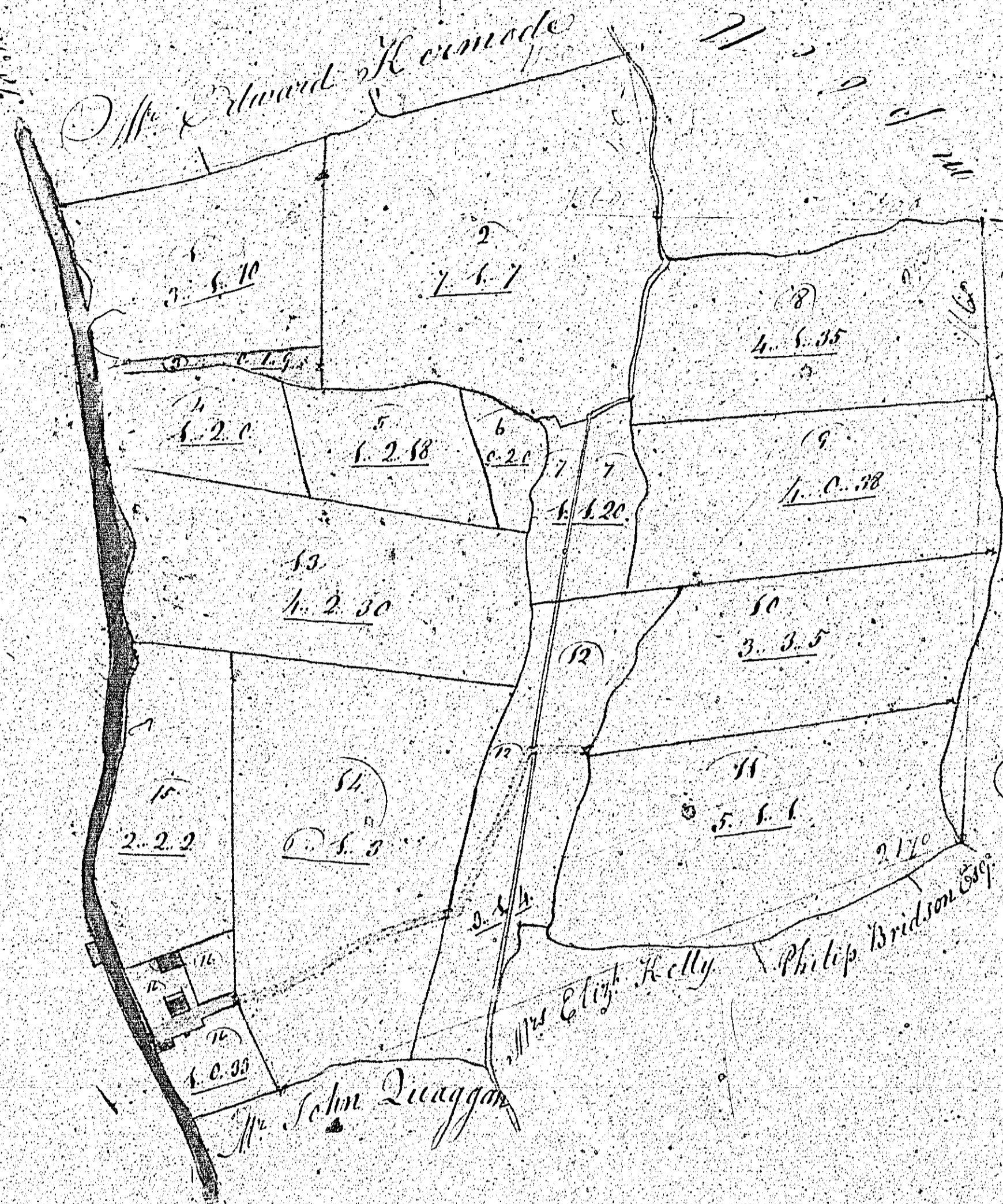
By **W<sup>m</sup> Cowley**  
*Schoolmaster*  
**Ballisalla**



St. Mark's

St. Mark's

PLAN  
of  
Crossack's  
The property of  
Edward M. Garone Esq.  
Lying in the Parish of  
Malew  
1840



Contents A.R.P.

|       |   |    |
|-------|---|----|
| 1     | 5 | 10 |
| 2     | 1 | 7  |
| 3     | 1 | 7  |
| 4     | 1 | 7  |
| 5     | 1 | 7  |
| 6     | 1 | 7  |
| 7     | 1 | 7  |
| 8     | 1 | 7  |
| 9     | 1 | 7  |
| 10    | 1 | 7  |
| 11    | 1 | 7  |
| 12    | 1 | 7  |
| 13    | 1 | 7  |
| 14    | 1 | 7  |
| 15    | 1 | 7  |
| 16    | 1 | 7  |
| Total |   | 16 |

Scale of Chains  
0 1 2 3 4 5 6 7 8 9 10

ISLE OF MAN GOVERNMENT: GENERAL REGISTRY  
TITHE PLANS: PARISH OF MALEW  
Original coloured

1:30