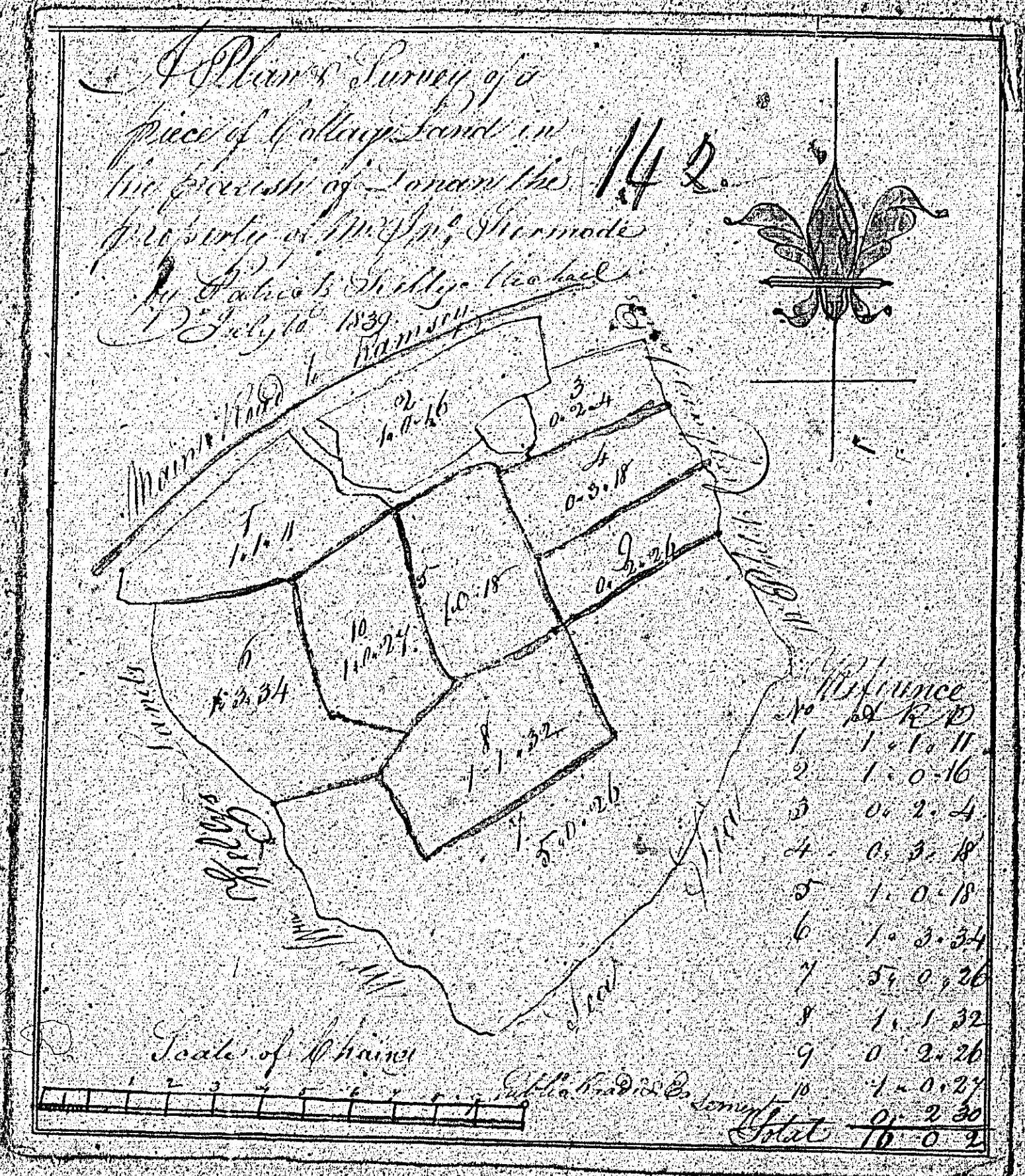


John Hall





D. Linn

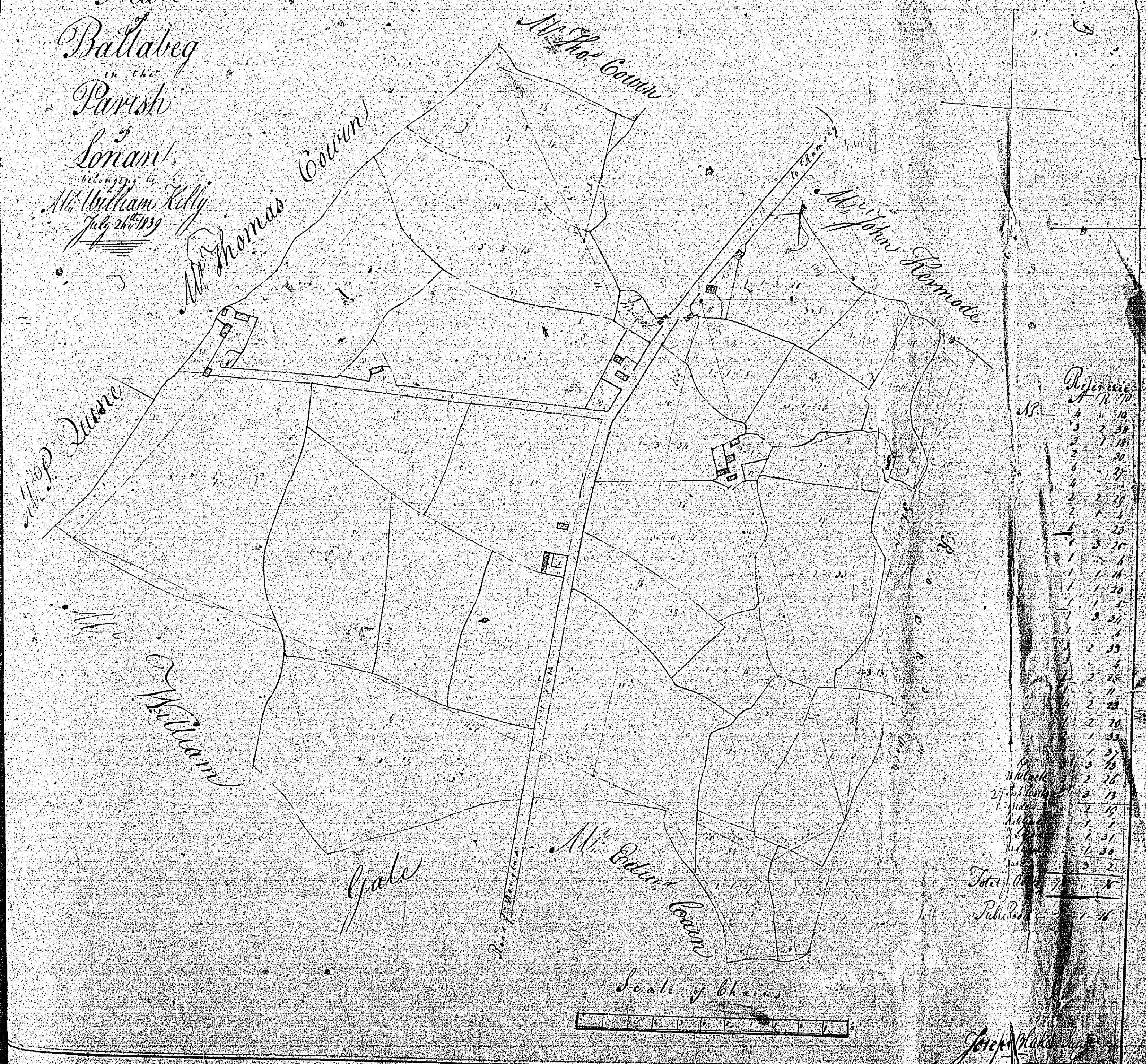
Reference	
R.P.	
1	1
2	2
3	3
4	4
5	5
6	6
7	7
8	8
9	9
10	10
11	11
12	12
13	13
14	14
15	15
16	16
17	17
18	18
19	19
20	20
21	21
22	22
23	23
24	24
25	25
26	26
27	27
28	28
29	29
30	30
31	31
32	32
33	33
34	34
35	35
36	36
37	37
38	38
39	39
40	40
41	41
42	42
43	43
44	44
45	45
46	46
47	47
48	48
49	49
50	50
51	51
52	52
53	53
54	54
55	55
56	56
57	57
58	58
59	59
60	60
61	61
62	62
63	63
64	64
65	65
66	66
67	67
68	68
69	69
70	70
71	71
72	72
73	73
74	74
75	75
76	76
77	77
78	78
79	79
80	80
81	81
82	82
83	83
84	84
85	85
86	86
87	87
88	88
89	89
90	90
91	91
92	92
93	93
94	94
95	95
96	96
97	97
98	98
99	99
100	100

Lake Linn

Measures

Plan 143.

Ballabeg  
in the  
Parish  
of  
Lonsant  
belonging to  
Mr. William Kelly  
July 26<sup>th</sup> 1839



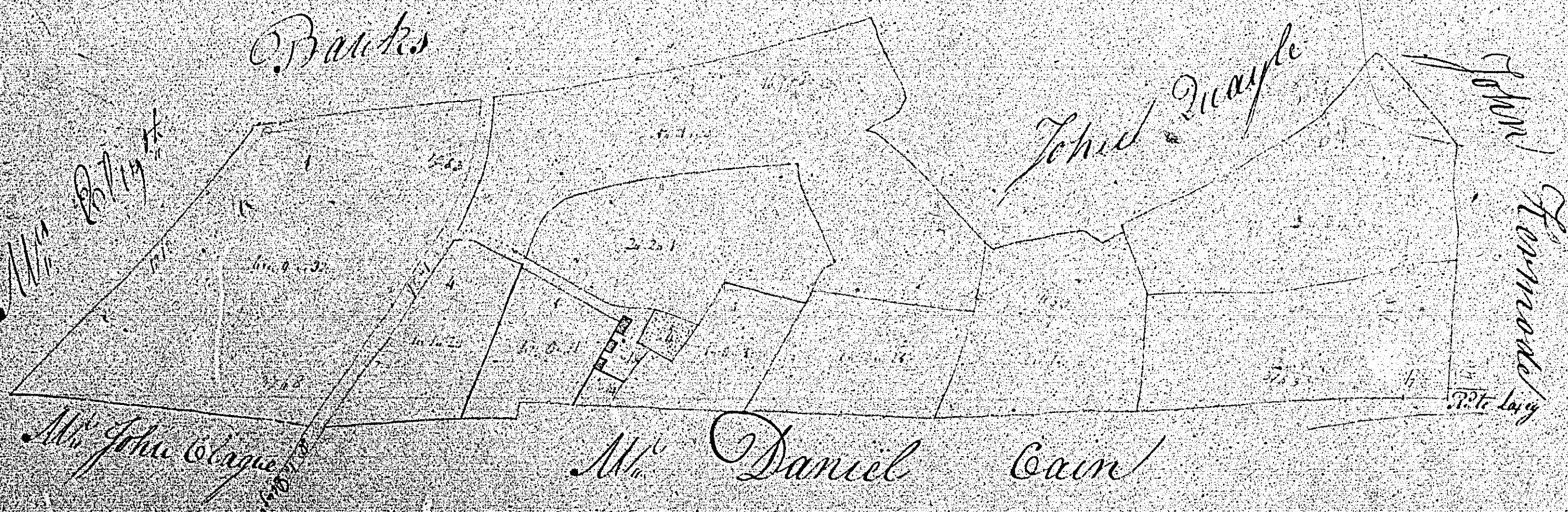

Reference	
R.P.	
1	1
2	2
3	3
4	4
5	5
6	6
7	7
8	8
9	9
10	10
11	11
12	12
13	13
14	14
15	15
16	16
17	17
18	18
19	19
20	20
21	21
22	22
23	23
24	24
25	25
26	26
27	27
28	28
29	29
30	30
31	31
32	32
33	33
34	34
35	35
36	36
37	37
38	38
39	39
40	40
41	41
42	42
43	43
44	44
45	45
46	46
47	47
48	48
49	49
50	50
51	51
52	52
53	53
54	54
55	55
56	56
57	57
58	58
59	59
60	60
61	61
62	62
63	63
64	64
65	65
66	66
67	67
68	68
69	69
70	70
71	71
72	72
73	73
74	74
75	75
76	76
77	77
78	78
79	79
80	80
81	81
82	82
83	83
84	84
85	85
86	86
87	87
88	88
89	89
90	90
91	91
92	92
93	93
94	94
95	95
96	96
97	97
98	98
99	99
100	100

Scale of chains

Joseph Kelly



144  
 Plan and Survey  
 of  
 Ballynacreegan  
 Parish of Louth  
 taken by  
 Mr. John Kilkea  
 Aug. 28<sup>th</sup> 1839  
 Survey



Part	Acres	Roods	Pence
1	6	3	22
2	5	1	0
3	2	2	1
4	6	2	28
5	1	0	11
6	1	0	6
7	1	2	15
8	2	1	6
9	3	2	4
10	2	3	18
Garden	0	0	14
Plant	0	0	24
Foot path	0	0	18
Road	0	1	16
Total Acres	28	2	9

Scale of Chaus



Joseph Blake Surveyor



Plan 145 145.

Black Land  
Conveyance  
Jesse Swan  
M. J. Smith  
1854

M. J. Smith


M. J. Smith

M. J. Smith



Receipts	
1	100
2	100
3	100
4	100
5	100
6	100
7	100
8	100
9	100
10	100
11	100
12	100
13	100
14	100
15	100
16	100
17	100
18	100
19	100
20	100
21	100
22	100
23	100
24	100
25	100
26	100
27	100
28	100
29	100
30	100
31	100
32	100
33	100
34	100
35	100
36	100
37	100
38	100
39	100
40	100
41	100
42	100
43	100
44	100
45	100
46	100
47	100
48	100
49	100
50	100
51	100
52	100
53	100
54	100
55	100
56	100
57	100
58	100
59	100
60	100
61	100
62	100
63	100
64	100
65	100
66	100
67	100
68	100
69	100
70	100
71	100
72	100
73	100
74	100
75	100
76	100
77	100
78	100
79	100
80	100
81	100
82	100
83	100
84	100
85	100
86	100
87	100
88	100
89	100
90	100
91	100
92	100
93	100
94	100
95	100
96	100
97	100
98	100
99	100
100	100

Scale & Chains

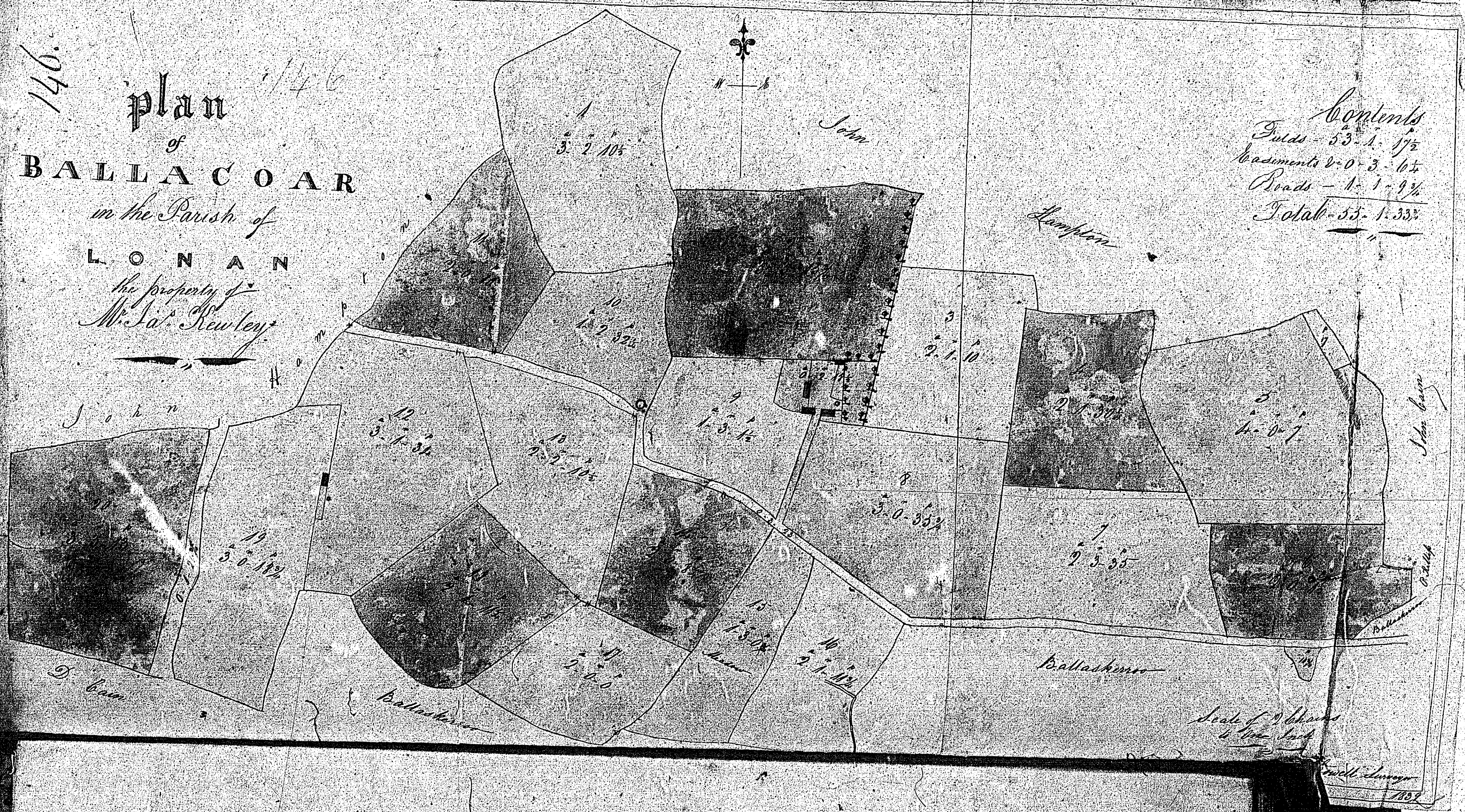


Joseph Blake



146.

plan  
of  
**BALLACOR**  
in the Parish of  
**LONAN**  
the property of  
Mr. Jas. Newbery



ISLE OF MAN GOVERNMENT: GENERAL REGISTRY  
 TITHE PLANS: PARISH OF LONAN  
 Original coloured 1:30



147  
Plan of the R.E.A.  
in the Parish of  
LONAN  
The Property of  
Mr. W. Keale

