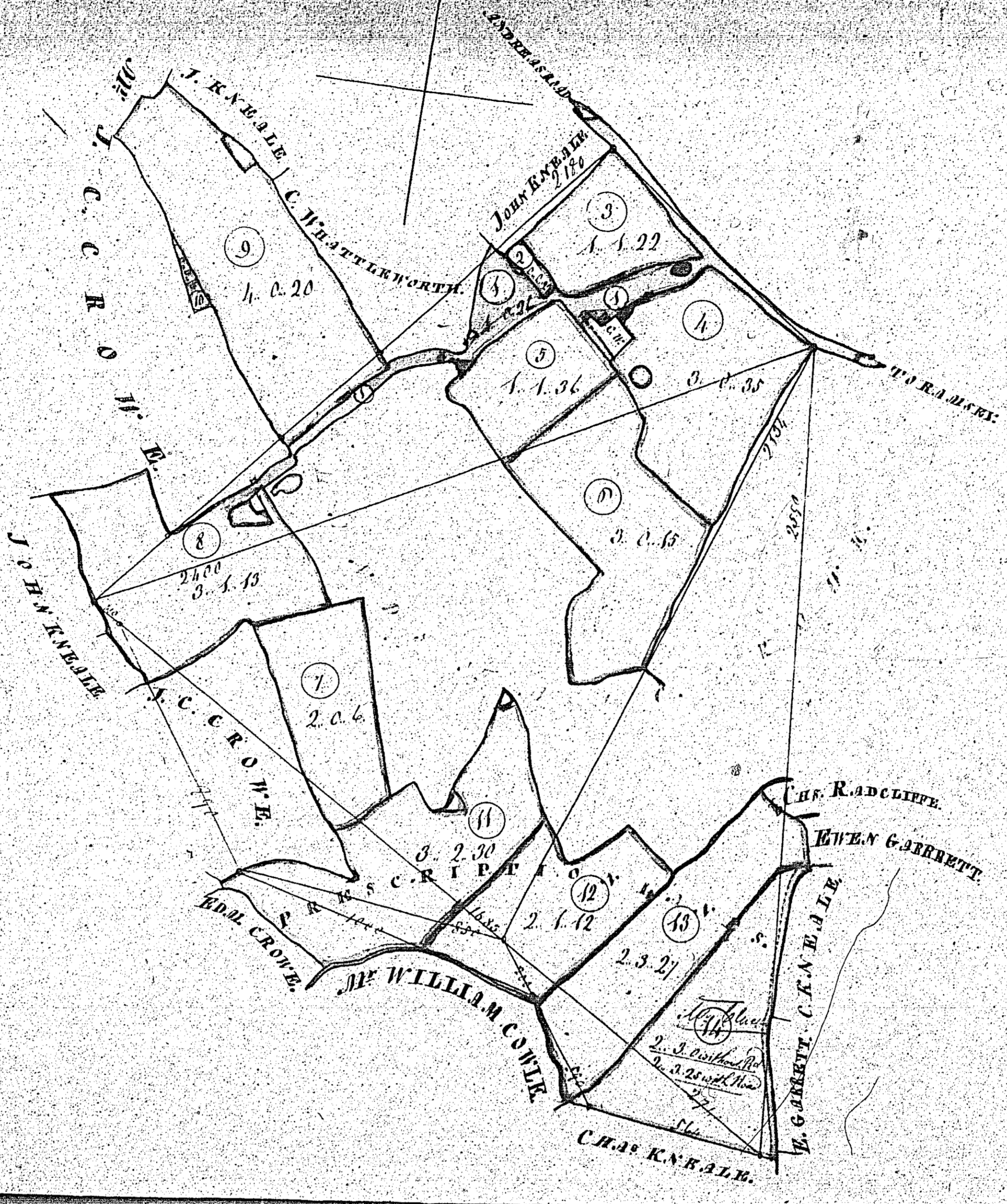


PLAN
 of the Estate of
MR. CAESAR MOORE
 situate in the Parish of
LEZAYRE.
 1859.

268.

SCALE of CHAINS



C O N T E N T S

1. Casementary	1 0 26
2. Orchards	1 0 22
3. 9. 10. 11. 12. 13. 14. 15. 16. 17. 18. 19. 20. 21. 22. 23. 24. 25. 26. 27. 28. 29. 30. 31. 32. 33. 34. 35. 36. 37. 38. 39. 40. 41. 42. 43. 44. 45. 46. 47. 48. 49. 50. 51. 52. 53. 54. 55. 56. 57. 58. 59. 60. 61. 62. 63. 64. 65. 66. 67. 68. 69. 70. 71. 72. 73. 74. 75. 76. 77. 78. 79. 80. 81. 82. 83. 84. 85. 86. 87. 88. 89. 90. 91. 92. 93. 94. 95. 96. 97. 98. 99. 100.	18 3 9
11. Plantations	16
14. 15. 16. 17. 18. 19. 20. 21. 22. 23. 24. 25. 26. 27. 28. 29. 30. 31. 32. 33. 34. 35. 36. 37. 38. 39. 40. 41. 42. 43. 44. 45. 46. 47. 48. 49. 50. 51. 52. 53. 54. 55. 56. 57. 58. 59. 60. 61. 62. 63. 64. 65. 66. 67. 68. 69. 70. 71. 72. 73. 74. 75. 76. 77. 78. 79. 80. 81. 82. 83. 84. 85. 86. 87. 88. 89. 90. 91. 92. 93. 94. 95. 96. 97. 98. 99. 100.	11 3 14
Total 30 1 38 31 3 25	

ISLE OF MAN GOVERNMENT: GENERAL REGISTRY
 TITHE PLANS: PARISH OF LEZAYRE
 Original coloured 1:30

W. H. Wood

A Plan and
 Survey of a part
 of Ebenezer's grammar
 in the Parish of
 Louisa the prop-
 erty of William Wood
 taken June 4. 1859
 by Abel Herrick
 At Large 269.
 John
 2. 2. 50
 John
 2. 2. 50
 Wood's Copy
 A. Wood & Co. Printers

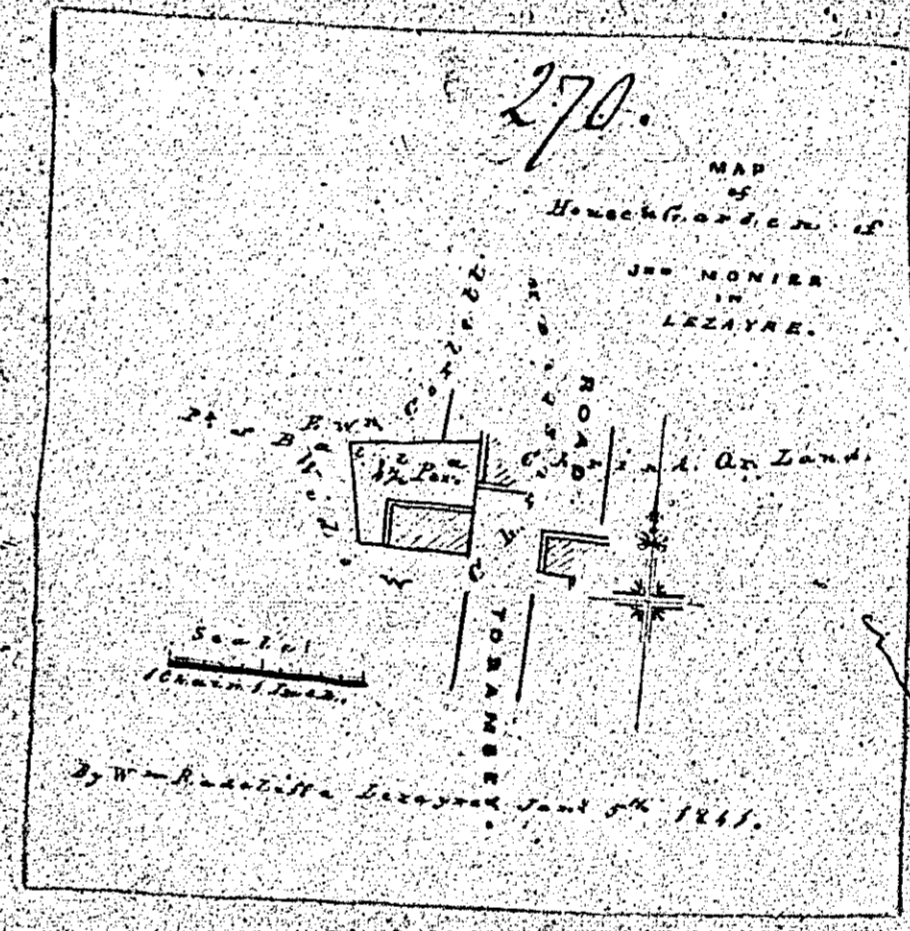
11
 12
 13
 14
 15
 16
 17
 18
 19
 20
 21
 22
 23
 24
 25
 26
 27
 28
 29
 30
 31
 32
 33
 34
 35
 36
 37
 38
 39
 40
 41
 42
 43
 44
 45
 46
 47
 48
 49
 50

Page 22

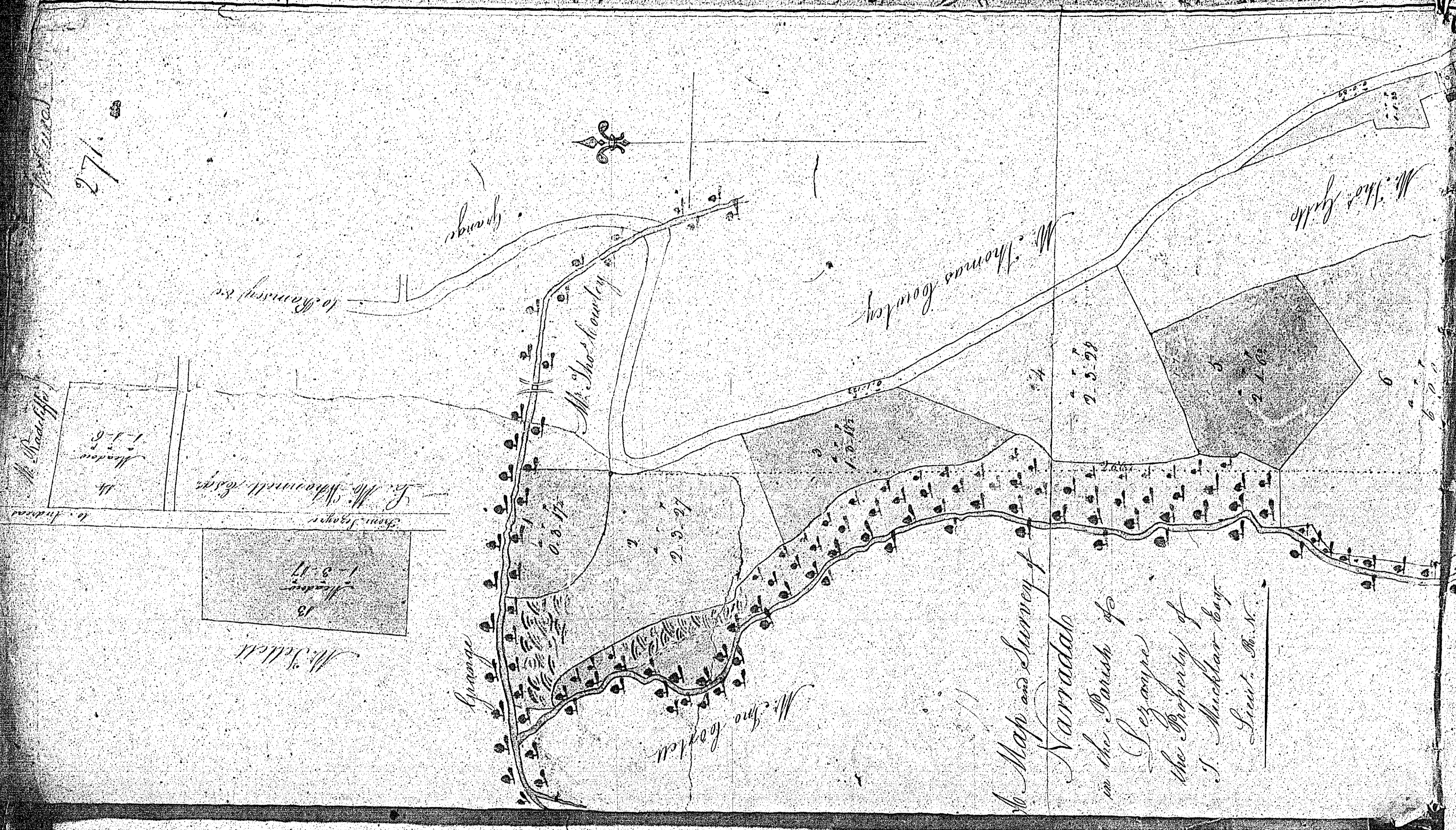
W. Rausch

W. Rausch

W. Rausch



10
 11
 12
 13
 14
 15
 16
 17
 18
 19
 20
 21
 22
 23
 24
 25
 26
 27
 28
 29
 30
 31
 32
 33
 34
 35
 36
 37
 38
 39
 40
 41
 42
 43
 44
 45
 46
 47
 48
 49
 50
 51
 52
 53
 54
 55
 56
 57
 58
 59
 60
 61
 62
 63
 64
 65
 66
 67
 68
 69
 70
 71
 72
 73
 74
 75
 76
 77
 78
 79
 80
 81
 82
 83
 84
 85
 86
 87
 88
 89
 90
 91
 92
 93
 94
 95
 96
 97
 98
 99
 100



ISLE OF MAN GOVERNMENT: GENERAL REGISTRY
 TITHE PLANS: PARISH OF LEZAYRE
 Original coloured
 1:30

50
Wherry

Not used

272

Contents	
N ^o	ARP
1	1 2 3
2	0 1 3/4
Total	1 3 3/4

Scale of chains
1 2 3 4 5

I am & Surveyor
 of Black Lands
 in the Parish of
 Lezayre
 Belonging to
 Mr & Mrs Magr. McKeown
 or his heirs
 Tho. McKeown
 (a minor)
 of the Parish of
 Ballagh
 By John Corlett 1830

1 1/2
 2 1/2
 3 1/2
 4 1/2
 5 1/2
 6 1/2
 7 1/2
 8 1/2
 9 1/2
 10 1/2
 11 1/2
 12 1/2
 13 1/2
 14 1/2
 15 1/2
 16 1/2
 17 1/2
 18 1/2
 19 1/2
 20 1/2
 21 1/2
 22 1/2
 23 1/2
 24 1/2
 25 1/2
 26 1/2
 27 1/2
 28 1/2
 29 1/2
 30 1/2
 31 1/2
 32 1/2
 33 1/2
 34 1/2
 35 1/2
 36 1/2
 37 1/2
 38 1/2
 39 1/2
 40 1/2
 41 1/2
 42 1/2
 43 1/2
 44 1/2
 45 1/2
 46 1/2
 47 1/2
 48 1/2
 49 1/2
 50 1/2
 51 1/2
 52 1/2
 53 1/2
 54 1/2
 55 1/2
 56 1/2
 57 1/2
 58 1/2
 59 1/2
 60 1/2
 61 1/2
 62 1/2
 63 1/2
 64 1/2
 65 1/2
 66 1/2
 67 1/2
 68 1/2
 69 1/2
 70 1/2
 71 1/2
 72 1/2
 73 1/2
 74 1/2
 75 1/2
 76 1/2
 77 1/2
 78 1/2
 79 1/2
 80 1/2
 81 1/2
 82 1/2
 83 1/2
 84 1/2
 85 1/2
 86 1/2
 87 1/2
 88 1/2
 89 1/2
 90 1/2
 91 1/2
 92 1/2
 93 1/2
 94 1/2
 95 1/2
 96 1/2
 97 1/2
 98 1/2
 99 1/2
 100 1/2

be
survey

A Plan and Survey of a
 part of the Glen moras in the
 parish of Lerayre the pro-
 perty of John Mylchreane
 taken June 24th 1839
 by Alex. Herrieh 273.
 A scale of 5 chains to an Inch.

C. H. P.
 A. H. P.
 1. 3. 10
 John Colette
 Alex. Herrieh

Ards
 4 2 16
 4 0 19
 0 3 15
 1 0 28
 1 0 39
 1 0 0
 3 2
 2 18
 0 14
 3 59
 3 11
 3 26
 1 36
 2 24
 1 13
 1 16
 1 22
 1 6
 1 0
 2 10
 2 16
 2 39
 1 21
 1 14
 1 16
 1 16