


Not used

256.




	acres
1st	3.2-
2	3.0-
3	7.0-
	13.2

A Plan & Survey  
 of some land in  
 Glenduff Quarter and Liberties  
 belonging to Lewis M. Marshall  
 by J. Brown  
 June 27<sup>th</sup> 1789

Scale this chain to suit

Part of  
 section  
 in the parish of  
 and  
 property of  
 Lewis Marshall  
 as bearing

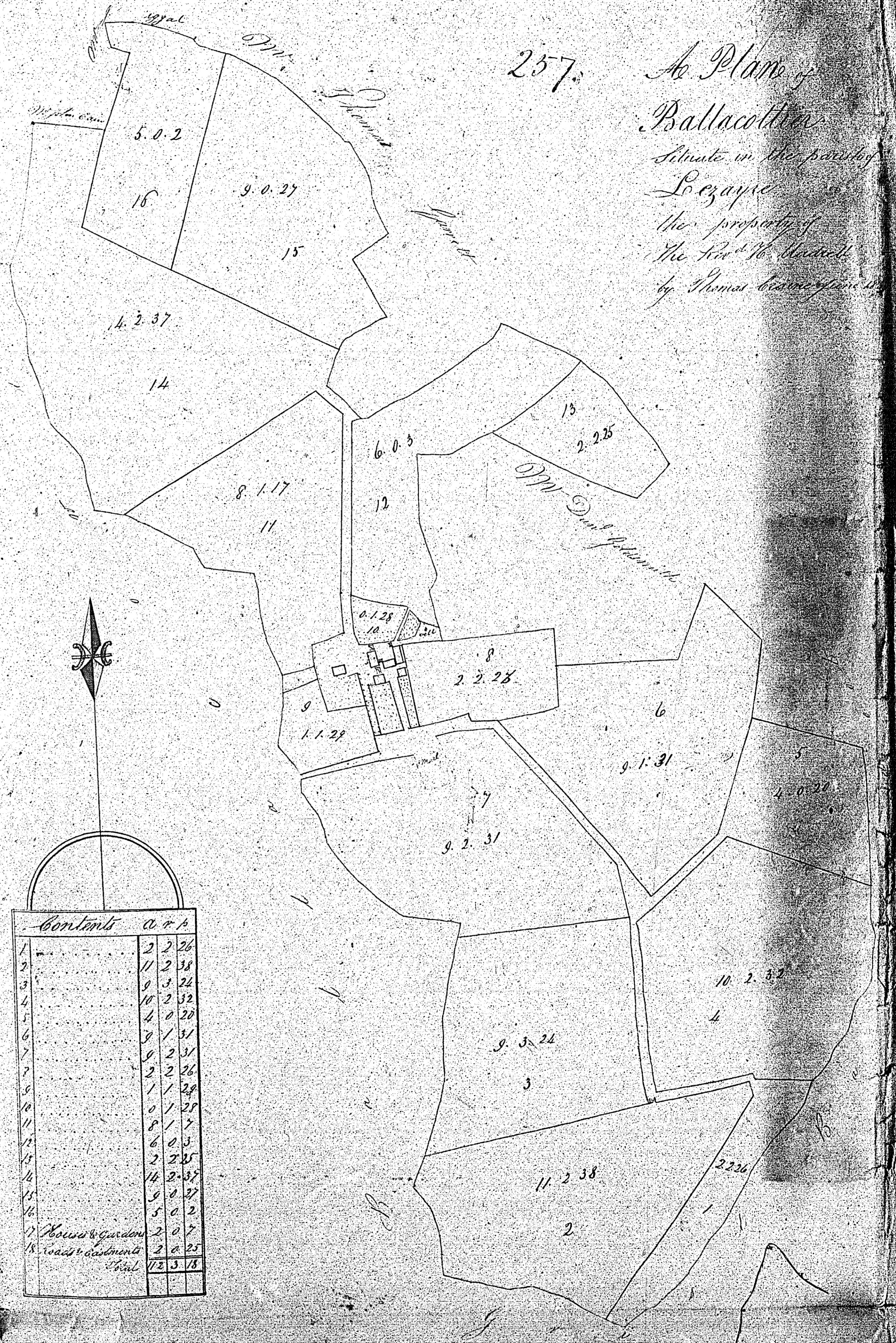


2.32

257.


*A Plan of  
Ballacotton*

*Situate in the Parish of  
Lezayre  
the property of  
The Hon<sup>ble</sup> Viscount  
by Thomas Lawrence Esq<sup>r</sup>*

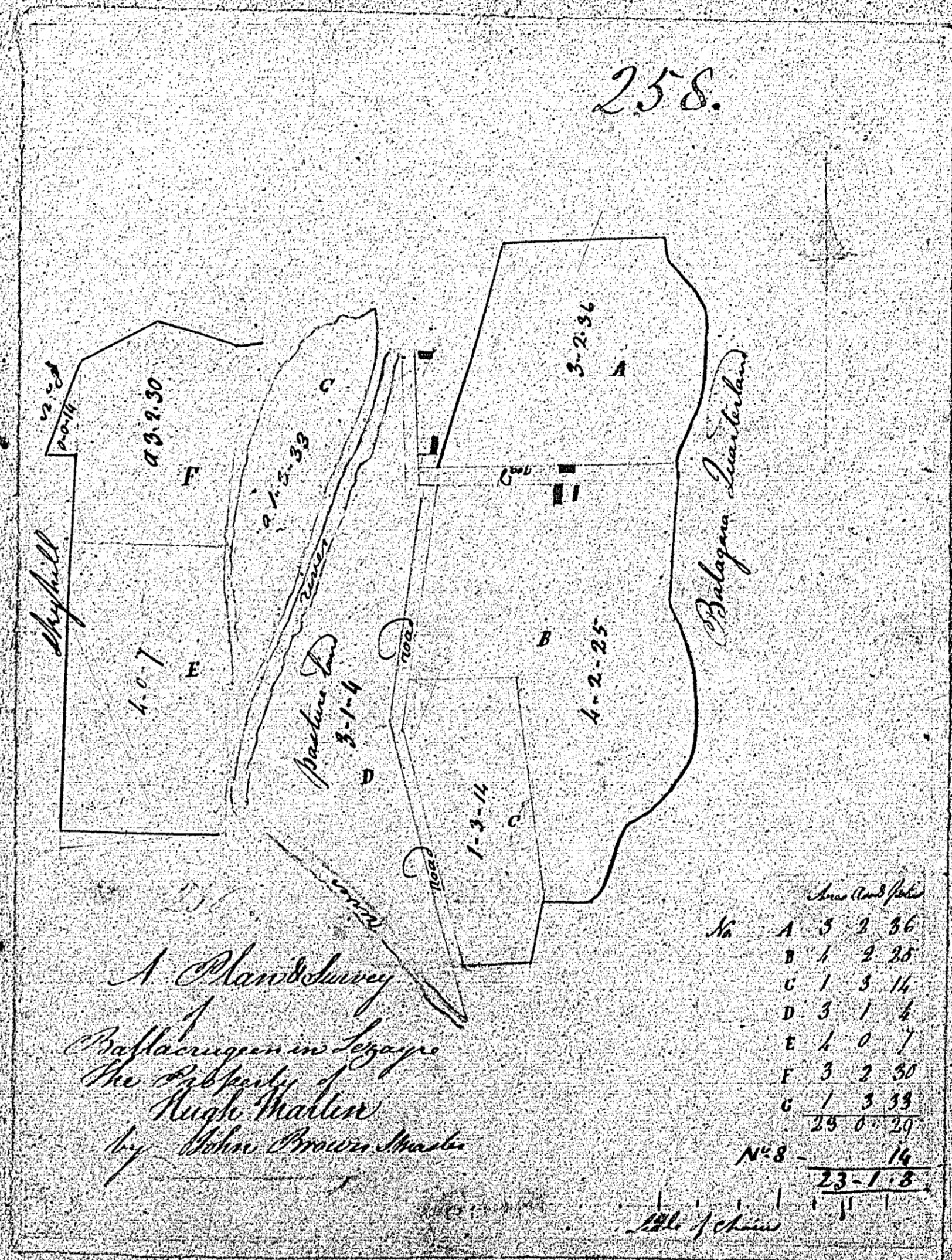


*Contents a r p*

1	2	2	26
2	2	3	8
3	2	3	26
4	2	3	22
5	2	3	20
6	2	3	31
7	2	3	26
8	2	3	28
9	2	3	28
10	2	3	22
11	2	3	8
12	2	3	25
13	2	3	27
14	2	3	37
15	2	3	25
16	2	3	25
17	2	3	27
18	2	3	25
Total	17	3	18



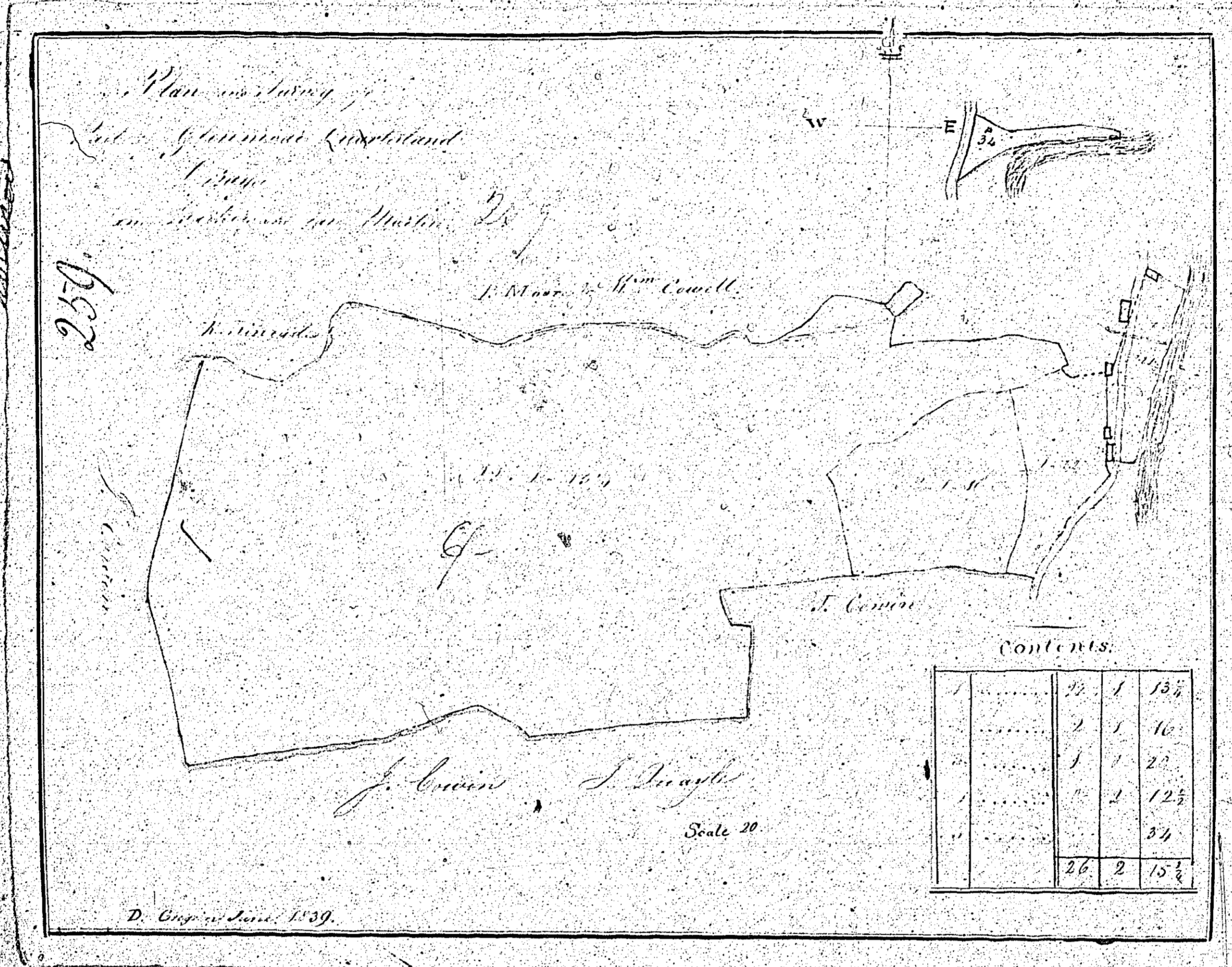
258.



A Mansbury  
 of  
 Mansbury in Lagos  
 the property of  
 Hugh Mallin  
 by John Brown Smith

No	Acres	Sq. Ft.
A	3	2 36
B	4	2 25
C	1	3 14
D	3	1 4
E	4	0 7
F	3	2 30
G	1	3 33
	29	0 29
N <sup>o</sup> 8		14
		23-1-8

23  
 3  
 14  
 16  
 17



ISLE OF MAN GOVERNMENT: GENERAL REGISTRY


TITHE PLANS: PARISH OF LEZAYRE

Original coloured

1:30

Not used

260.



Content  
of the plot

W. Hill  
C. Hill

+

W. Hill

by J. Mason


July 22. 1754

261.

Cont.  
Nov. 10. 1838

261

South Street, N. York



A Plan & Survey of a House & Garden  
in Philadelphia, the land belongs  
to the City of Philadelphia  
by John H. Smith  
July 22. 1838