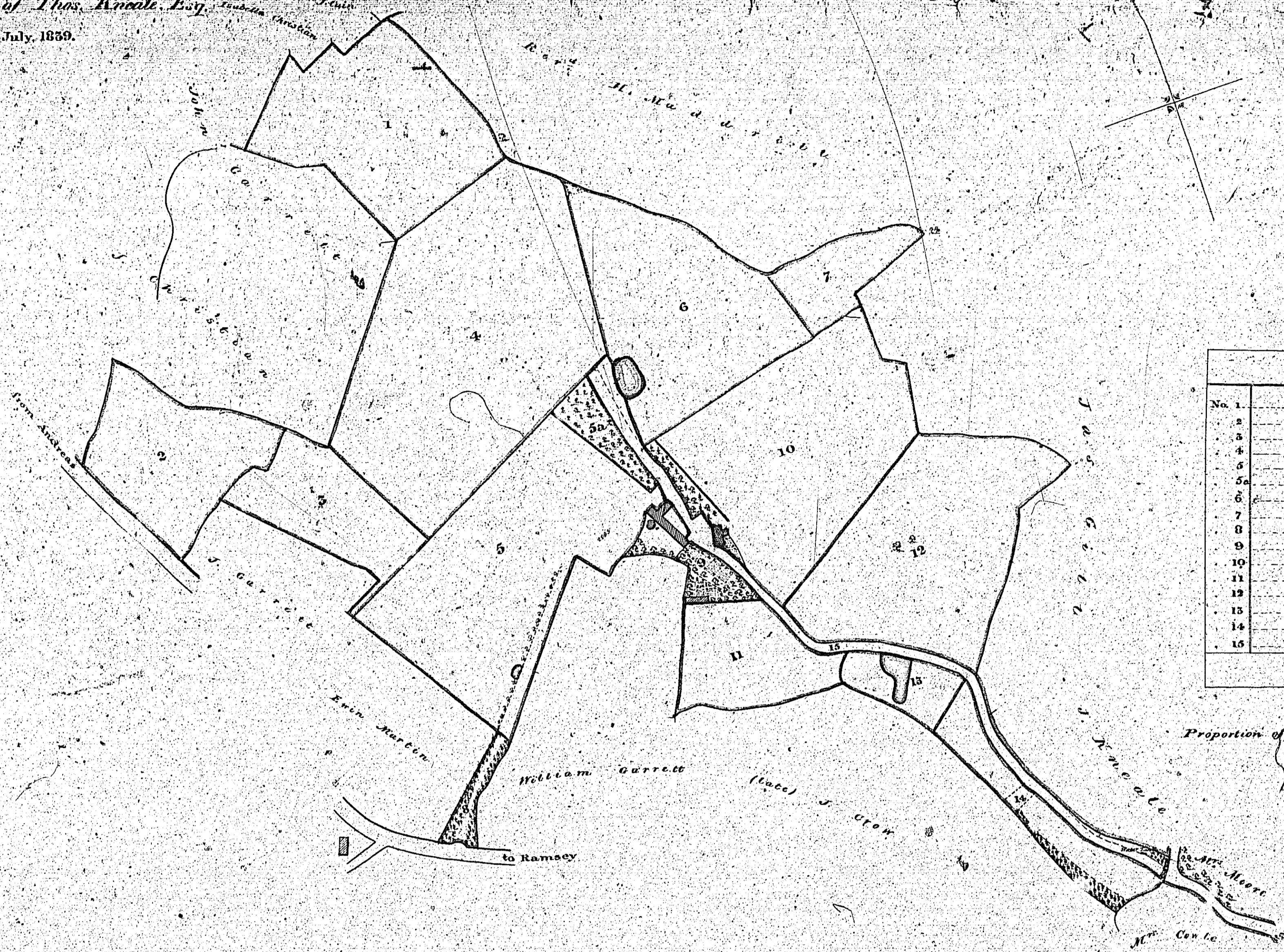


BALLACOWLE

The Property of Thos. Knocke Esq.

July, 1839.

213.



Contents.		
No. 1.	0	0
2	0	18
3	2	3
4	1	3
5	3	3
6	0	26
7	0	6
8	0	2
9	4	2
10	1	0
11	0	1
12	0	10
13	0	2
14	5	3
15	1	3
Total	47	130

Proportion of Public Road... 0-0-26

ISLE OF MAN GOVERNMENT: GENERAL REGISTRY

TITHE PLANS: PARISH OF LEZAYRE

Original coloured

1:30

214.

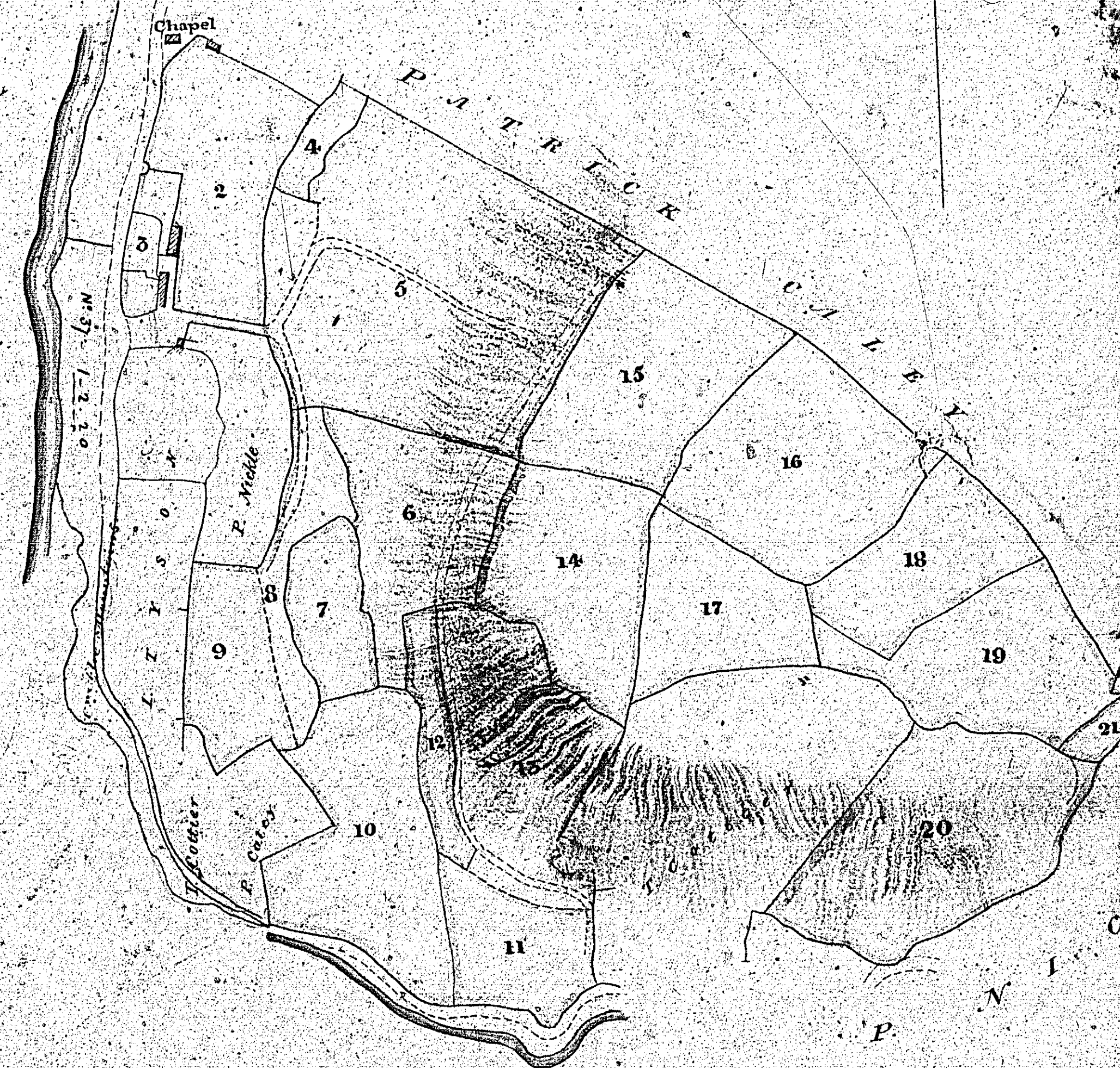

PLAN of GLEN OLDEN GILL

IN THE PARISH OF LEAVITT

the Property of


J. N. O. R. KNEALE, ESQ

June 1859.



CONTENTS.

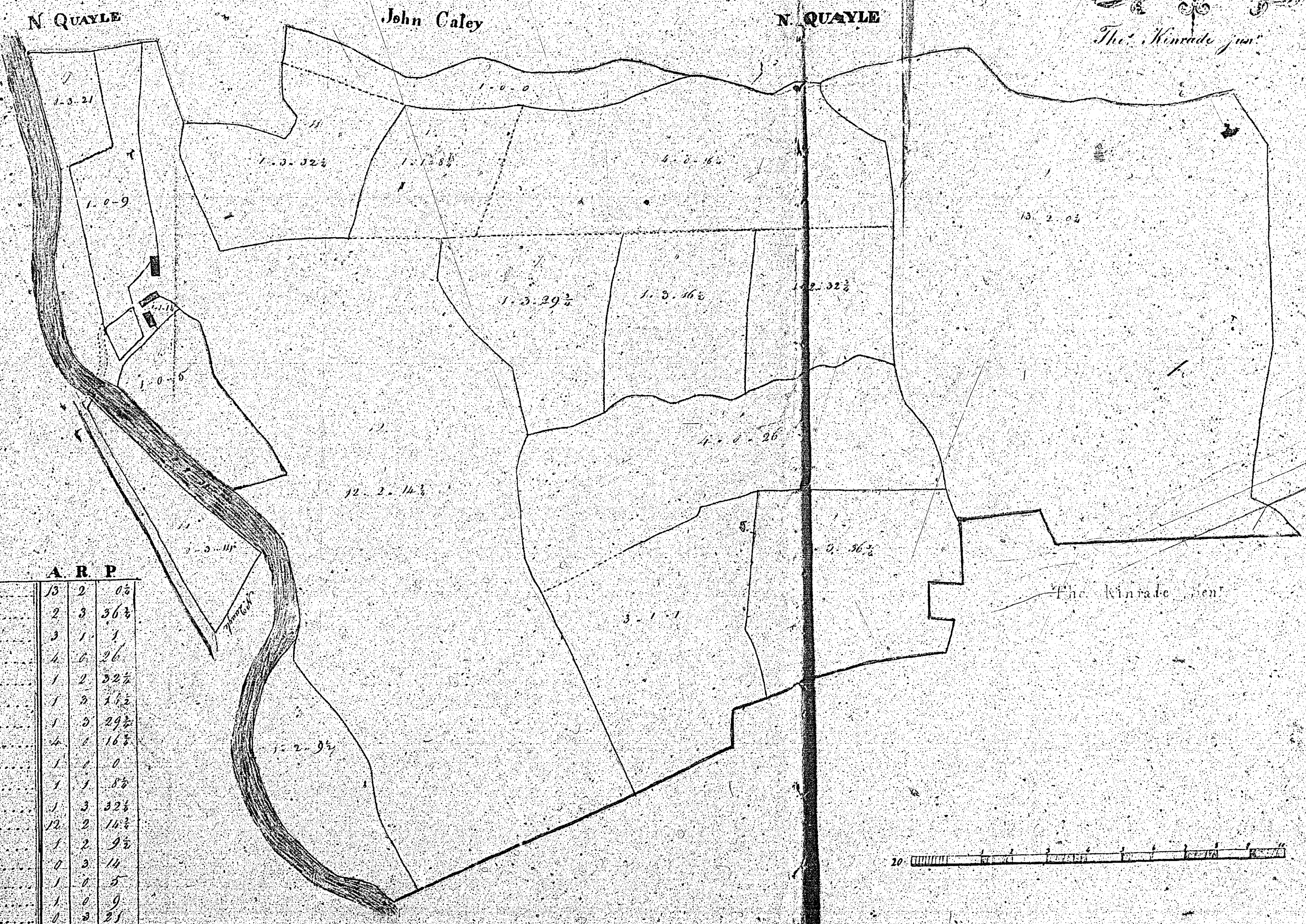
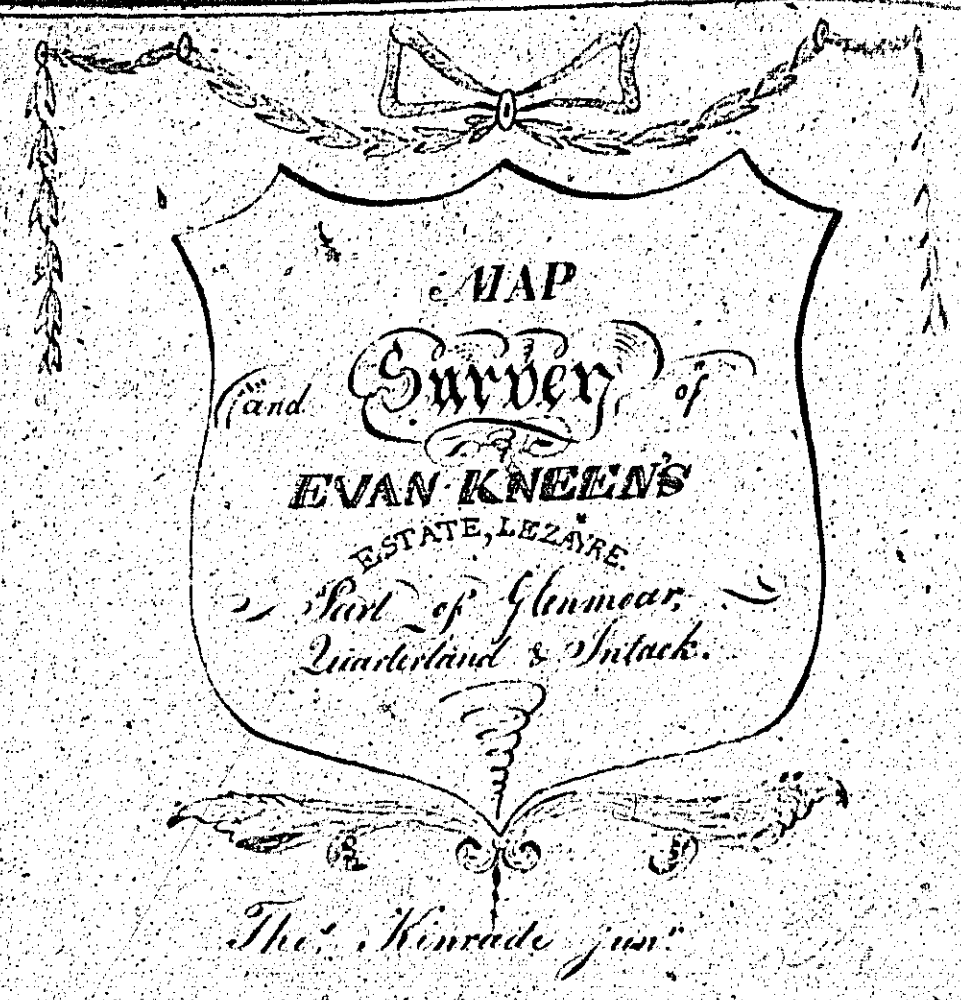
1	2	3	4	5	6	7	8	9	10	11	12	13	14	15	16	17	18	19	20	21	22	23	24	25	26	27	28	28a	29	30	31	32	33	34	35	36	Total			
1	1	1	1	1	1	1	1	1	1	1	1	1	1	1	1	1	1	1	1	1	1	1	1	1	1	1	1	1	1	1	1	1	1	1	1	1	1	1	1	1
1	1	1	1	1	1	1	1	1	1	1	1	1	1	1	1	1	1	1	1	1	1	1	1	1	1	1	1	1	1	1	1	1	1	1	1	1	1	1	1	




Value of Occupation, Roads & Easements 2.2.30
Proposition of Public Roads 0.1.15

215

W. C. Case



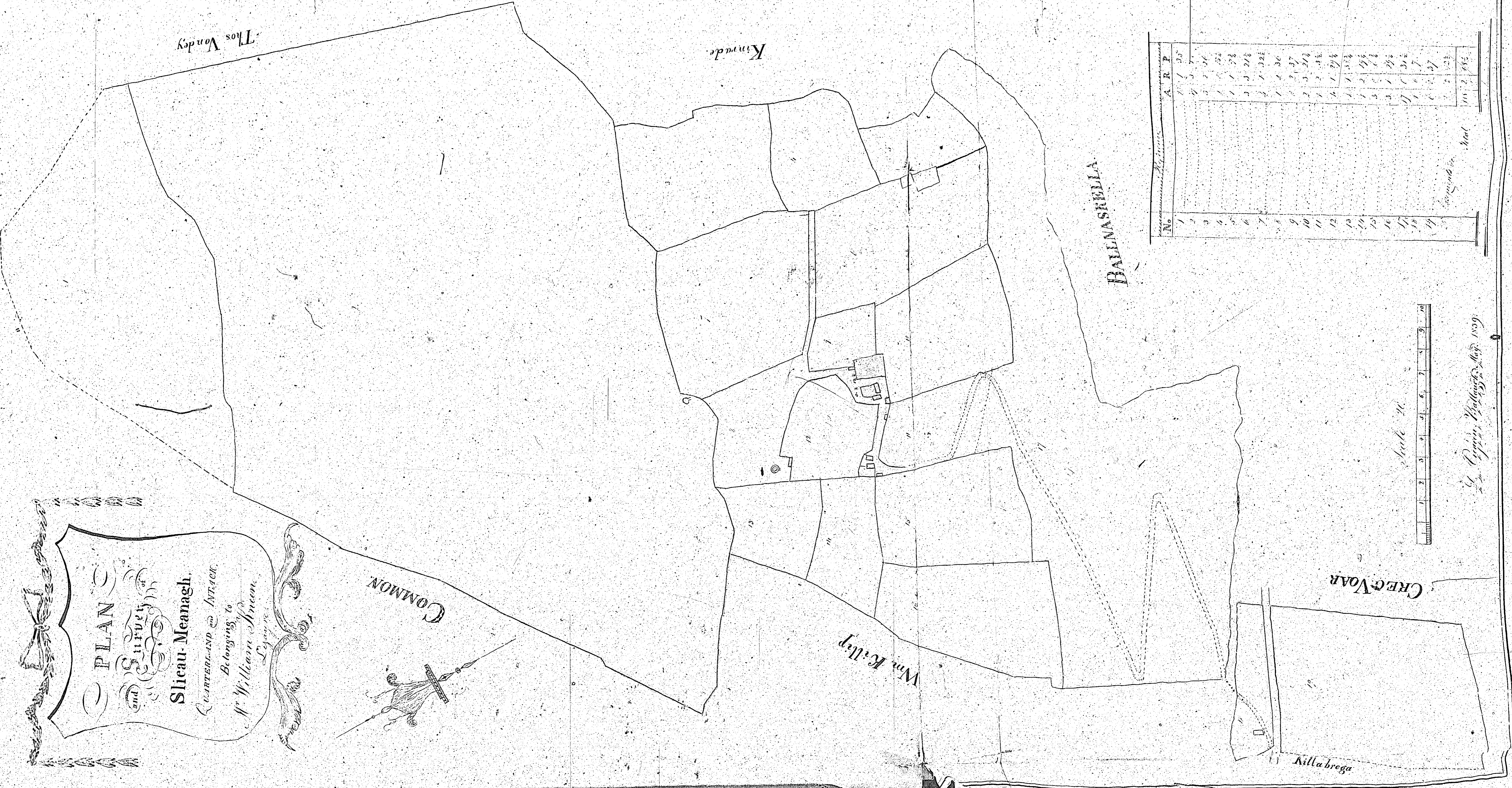
No	A	R	P
1	13	2	00
2	3	3	00
3	1	1	00
4	4	6	00
5	1	2	00
6	1	3	00
7	1	3	00
8	1	0	00
9	1	1	00
10	1	1	00
11	1	3	00
12	2	2	00
13	1	2	00
14	0	3	00
15	1	0	00
16	1	0	00
17	0	3	00
18	1	1	00
19	0	2	00
20	5	2	00



James Brown, Surveyor, 1851


PLAN
 and **SURVEY**
 of
Slicau-Meanagh,
 Containing an **INTROD.**
 Belonging to
Mr. William Smeaton,
 Esq.


COMMON



Thos. Vondy

Knydd


BALLYNASKELLA

Mr. Kelly

CREEVOAR

Nilla brega

No	Acres	R	P
1	1	1	32
2	1	1	32
3	1	1	32
4	1	1	32
5	1	1	32
6	1	1	32
7	1	1	32
8	1	1	32
9	1	1	32
10	1	1	32
11	1	1	32
12	1	1	32
13	1	1	32
14	1	1	32
15	1	1	32
16	1	1	32
17	1	1	32
18	1	1	32
19	1	1	32
20	1	1	32
21	1	1	32
22	1	1	32
23	1	1	32
24	1	1	32
25	1	1	32
26	1	1	32
27	1	1	32
28	1	1	32
29	1	1	32
30	1	1	32
31	1	1	32
32	1	1	32
33	1	1	32
34	1	1	32
35	1	1	32
36	1	1	32
37	1	1	32
38	1	1	32
39	1	1	32
40	1	1	32
41	1	1	32
42	1	1	32
43	1	1	32
44	1	1	32
45	1	1	32
46	1	1	32
47	1	1	32
48	1	1	32
49	1	1	32
50	1	1	32
51	1	1	32
52	1	1	32
53	1	1	32
54	1	1	32
55	1	1	32
56	1	1	32
57	1	1	32
58	1	1	32
59	1	1	32
60	1	1	32
61	1	1	32
62	1	1	32
63	1	1	32
64	1	1	32
65	1	1	32
66	1	1	32
67	1	1	32
68	1	1	32
69	1	1	32
70	1	1	32
71	1	1	32
72	1	1	32
73	1	1	32
74	1	1	32
75	1	1	32
76	1	1	32
77	1	1	32
78	1	1	32
79	1	1	32
80	1	1	32
81	1	1	32
82	1	1	32
83	1	1	32
84	1	1	32
85	1	1	32
86	1	1	32
87	1	1	32
88	1	1	32
89	1	1	32
90	1	1	32
91	1	1	32
92	1	1	32
93	1	1	32
94	1	1	32
95	1	1	32
96	1	1	32
97	1	1	32
98	1	1	32
99	1	1	32
100	1	1	32



By James Vallentyne, Esq. 1799

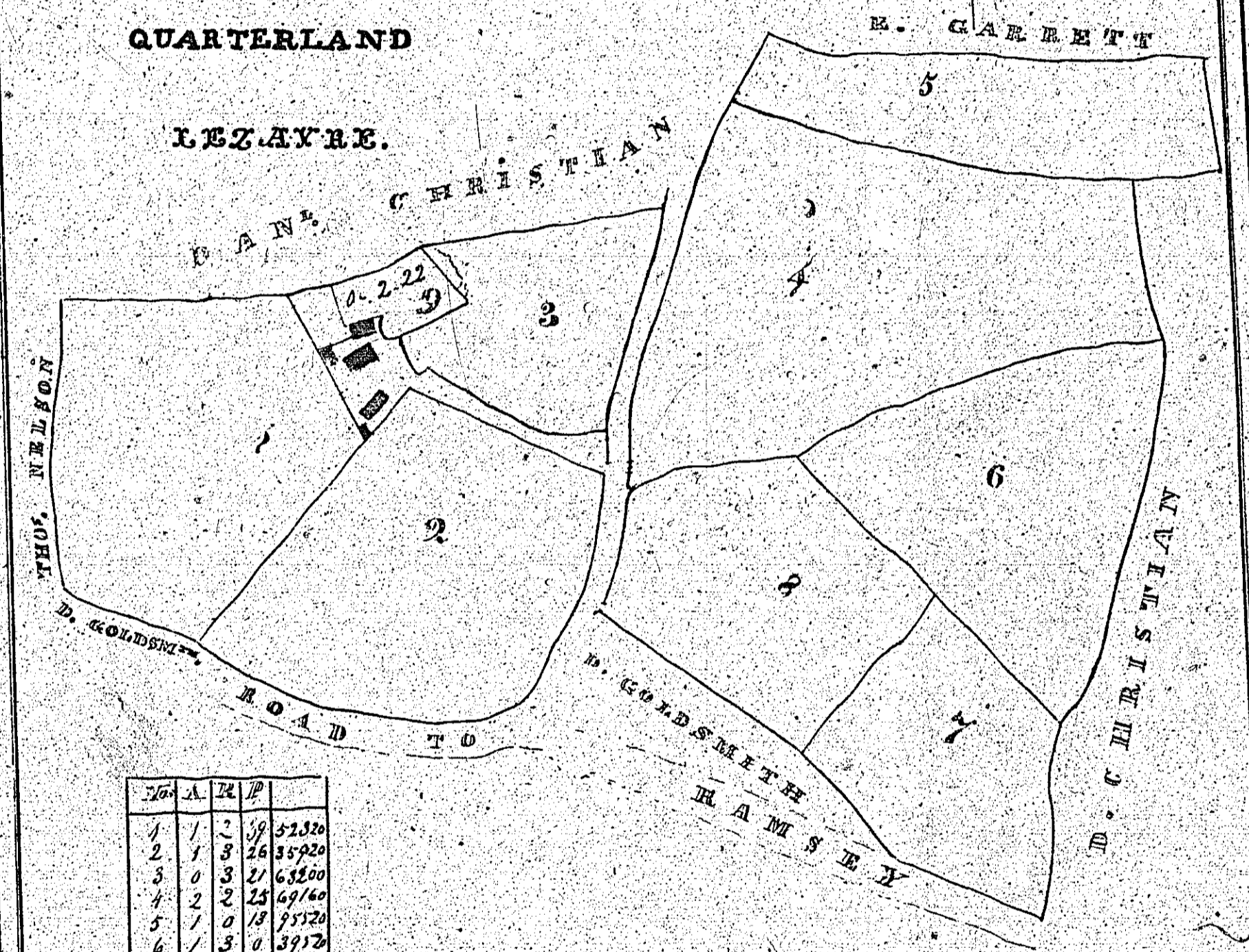
A/5 A/4 A/3 A/2

W. 217

218

PLAN
 OF
 LOTS OF JOHN RYDEN,
 ET OF BILKIE
 QUARTERLAND
 LEZAYRE.

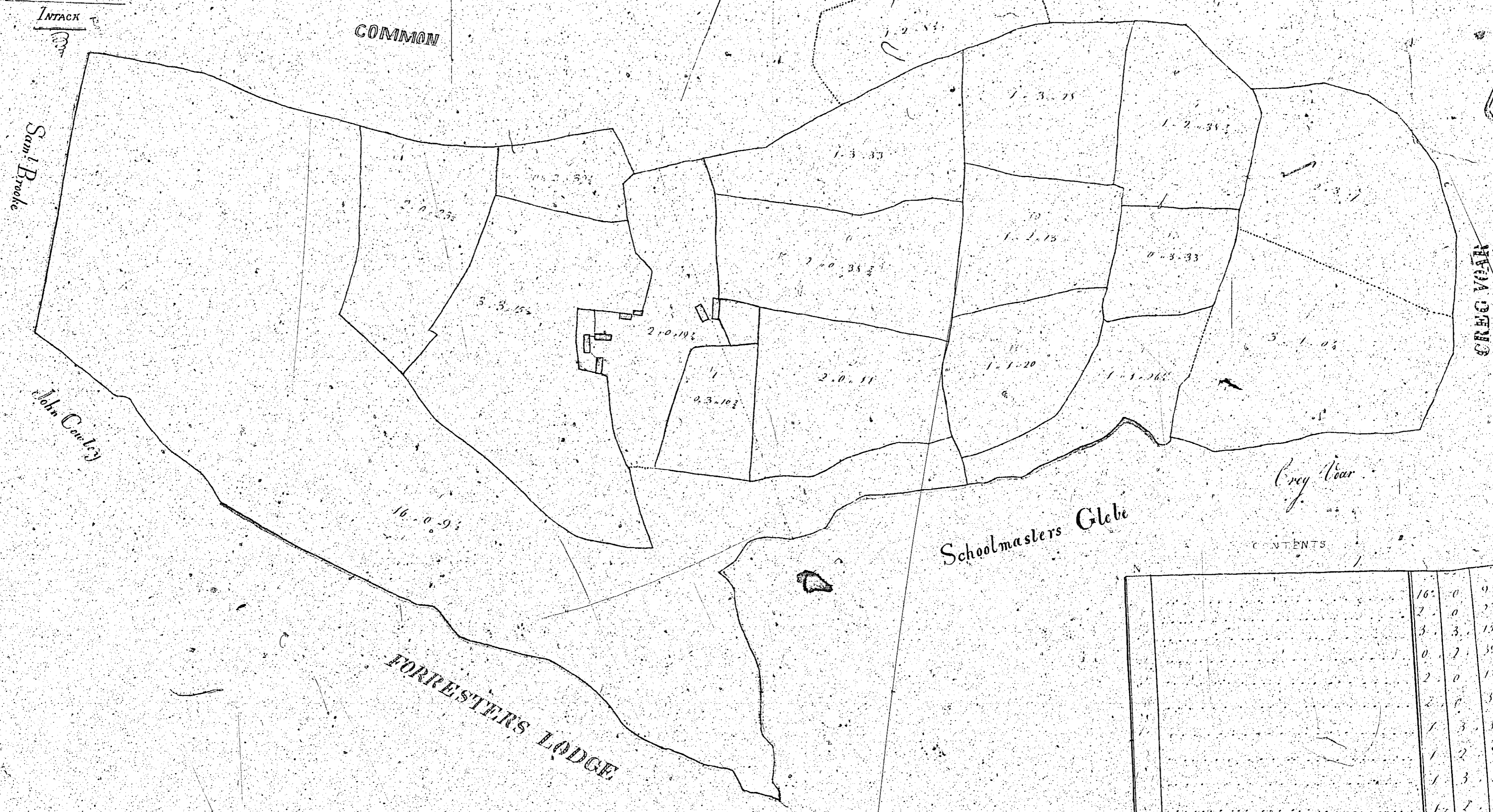
217.




Lot	A.	R.	P.
1	1	2	59
2	1	3	26
3	0	3	27
4	2	2	23
5	1	0	10
6	1	3	0
7	1	0	17
8	1	2	2
9	2	2	22

From a Survey taken 3rd June 1859 by Wm Radcliffe Leayre.

PLAN
 and Survey of
 SHARRACH BANE
 The Property of
 PHILIP KNEEN
 LEZAYRE and BALLEUGH



817



CONTENTS

165	0	95
2	0	23
3	3	13
0	7	10
2	0	11
2	0	35
1	3	33
1	2	31
1	3	75
1	2	12
1	1	20
1	1	76
0	3	38
1	2	35
2	3	1
3	1	6
0	3	4
2	0	19
55	2	13

Philip Kneen Ballough Jmt 1839