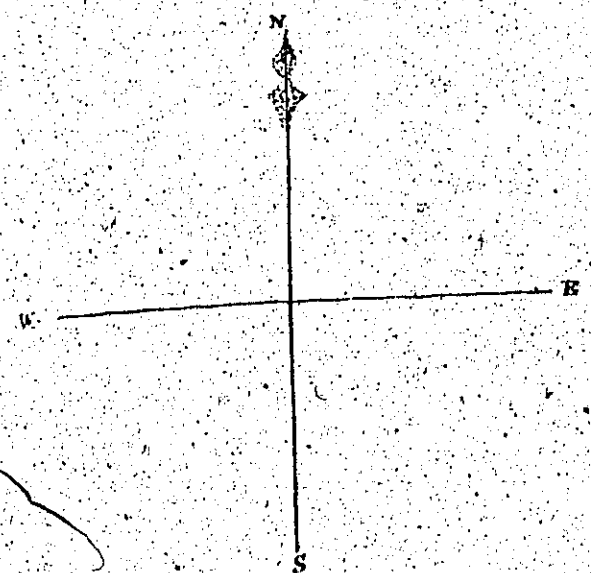
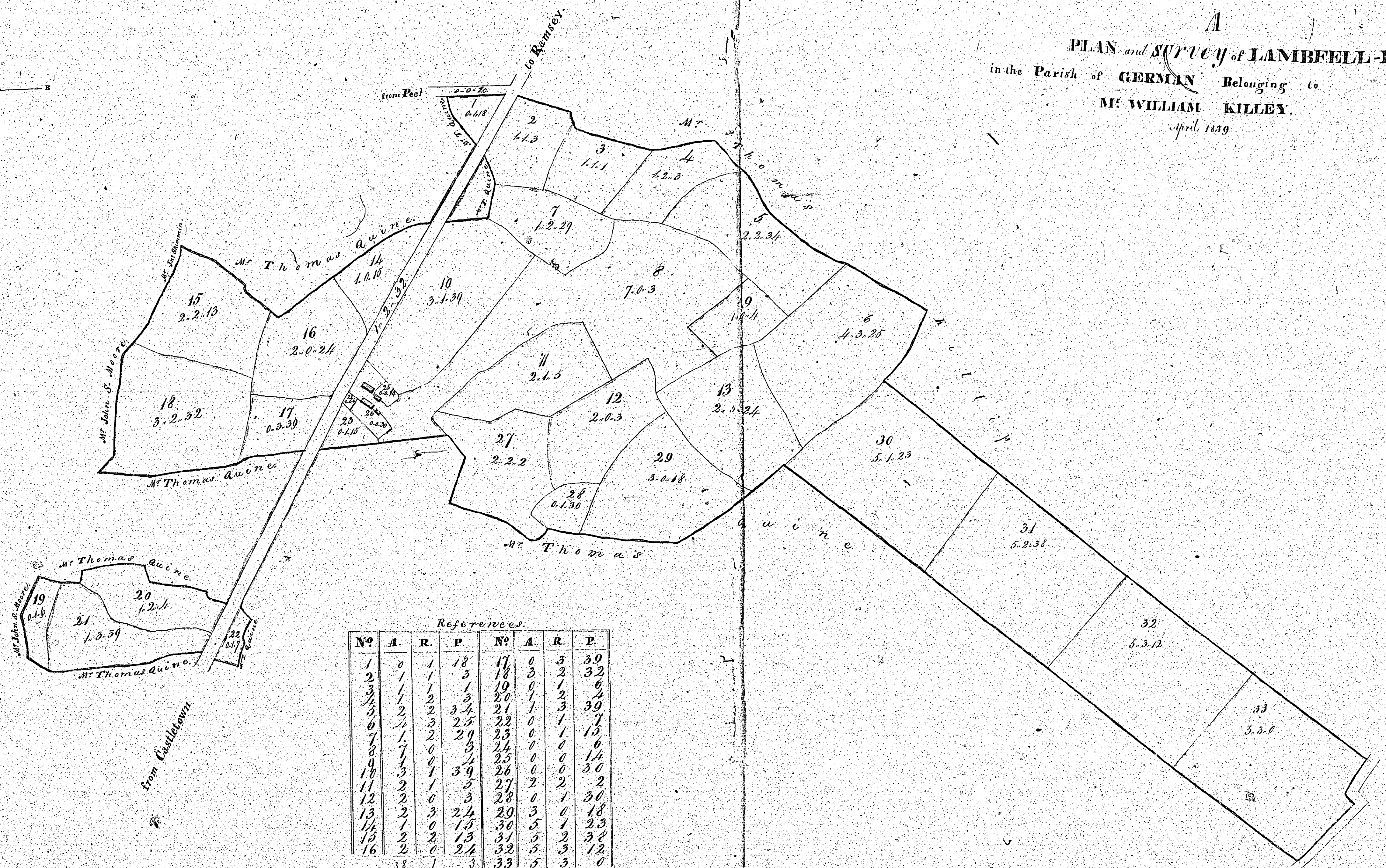


153.




A  
**PLAN and SURVEY of LAMBFELL-BEG**  
 in the Parish of GERRMAN Belonging to  
**MR WILLIAM KILLEY.**  
 April 1839



References.

No	A	R	P	No	A	R	P
1	0	1	18	17	0	3	30
2	1	1	3	18	3	2	32
3	1	1	5	19	0	1	6
4	2	2	2	20	1	2	4
5	2	2	3	21	1	3	30
6	2	2	5	22	1	1	7
7	1	1	2	23	0	0	13
8	1	1	3	24	0	0	6
9	1	1	1	25	0	0	14
10	3	1	3	26	0	0	30
11	2	1	5	27	2	2	2
12	2	0	3	28	0	1	30
13	2	3	2	29	3	0	18
14	1	0	1	30	5	1	23
15	2	2	1	31	5	2	38
16	2	0	2	32	5	3	12
17	1	1	3	33	5	3	0
Total PLAN				76	1	38	

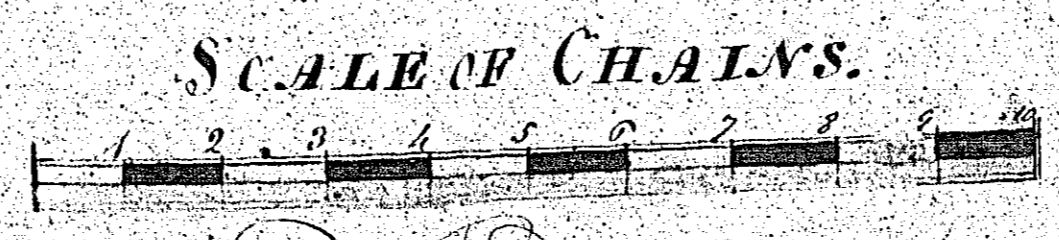
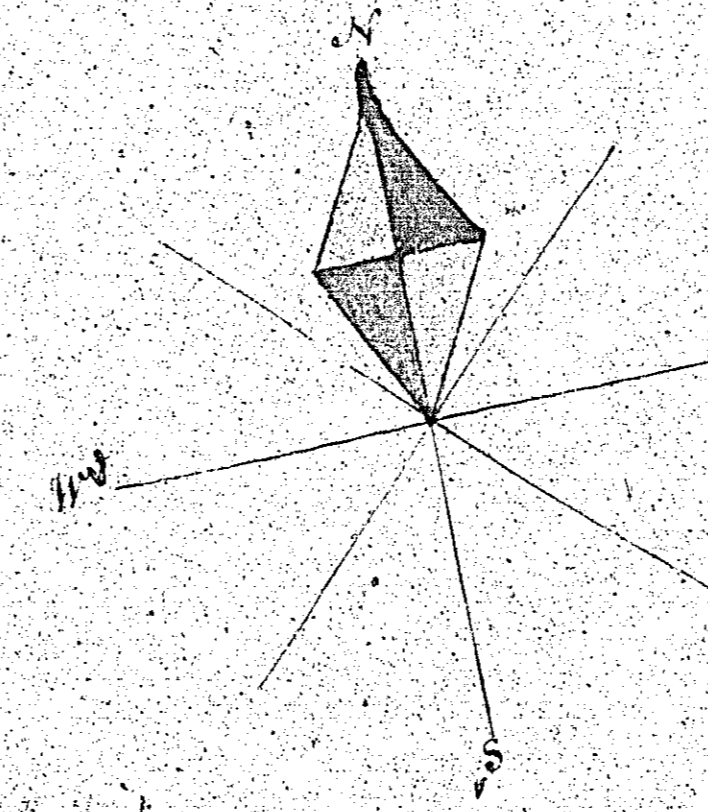
By Wm Cowley  
 Schoolmaster  
 Ballasalla.



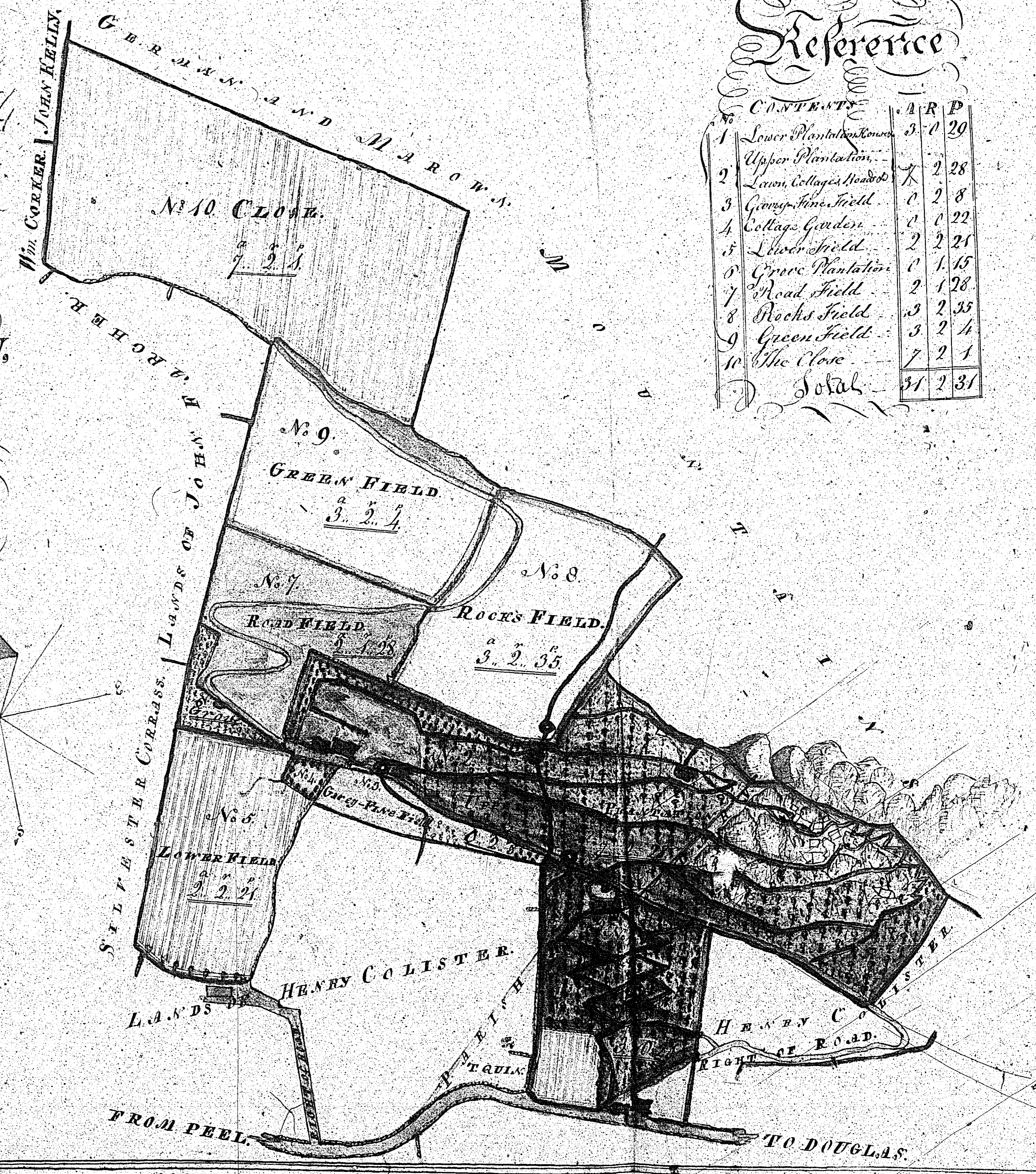
154

**Isle of Man**  
of  
**MONTÉ-CASSINO,**  
THE ESTATE OF  
**WILLIAM KELLY ESQ**  
Situate in the  
**PARISH OF GERMAN,**  
WITHIN THE

**Isle of Man**



Surveyed 1837  
by W. H. ...



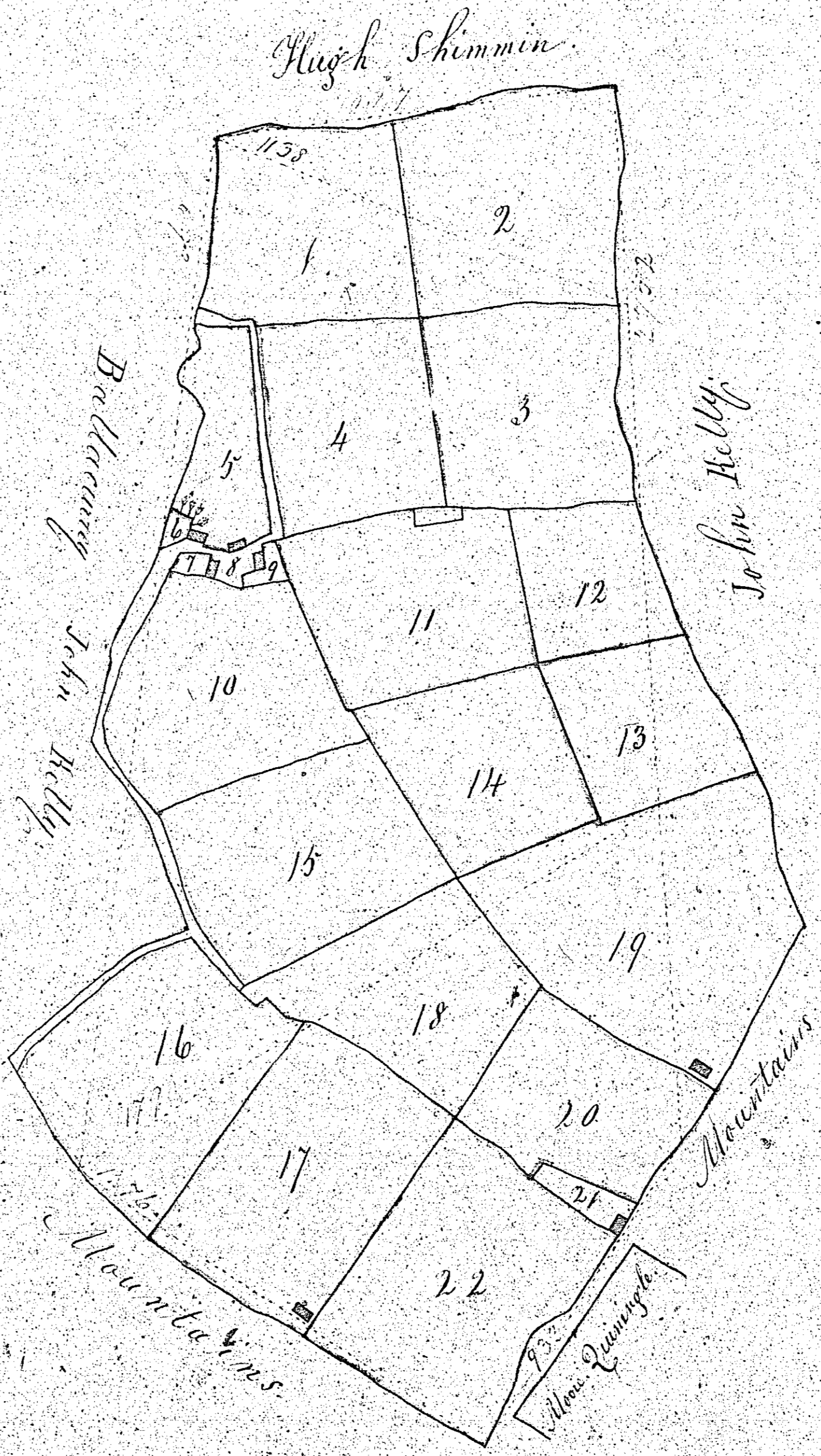
**Reference**

NO	CONTENTS	A	R	P
1	Lower Plantation	3	0	20
2	Upper Plantation	2	28	
3	Lawn, Collage, Meadows	0	2	8
4	Collage Garden	0	0	22
5	Lower Field	2	2	21
6	Green Plantation	0	1	15
7	Road Field	2	1	28
8	Rocks Field	3	2	35
9	Green Field	3	2	1
10	The Close	7	2	1
	<b>Total</b>	<b>31</b>	<b>2</b>	<b>31</b>

155

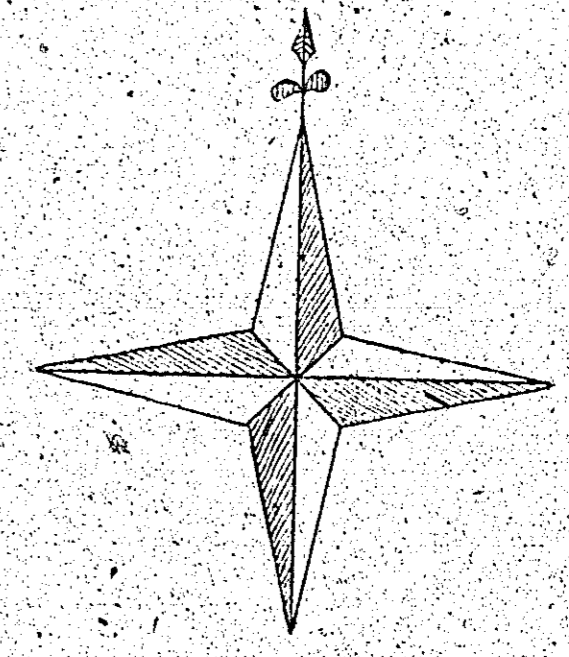
PLAN

Of Intack land,  
In the parish of R.R. gorman  
The property of  
M<sup>r</sup> William Kelly.



Reference.

No.	a.	r.	p.
1	2	1	35
2	3	0	6
3	2	2	1
4	2	1	3
5	1	0	7
6	0	0	8
7	0	0	8
8	0	3	19
9	0	0	11
10	2	2	36
11	2	2	15
12	1	1	19
13	1	3	4
14	2	0	8
15	2	3	14
16	3	0	74
17	3	1	10
18	2	1	18
19	4	1	1
20	2	0	9
21	0	0	32
22	3	2	2
Total Content.	44	2	3

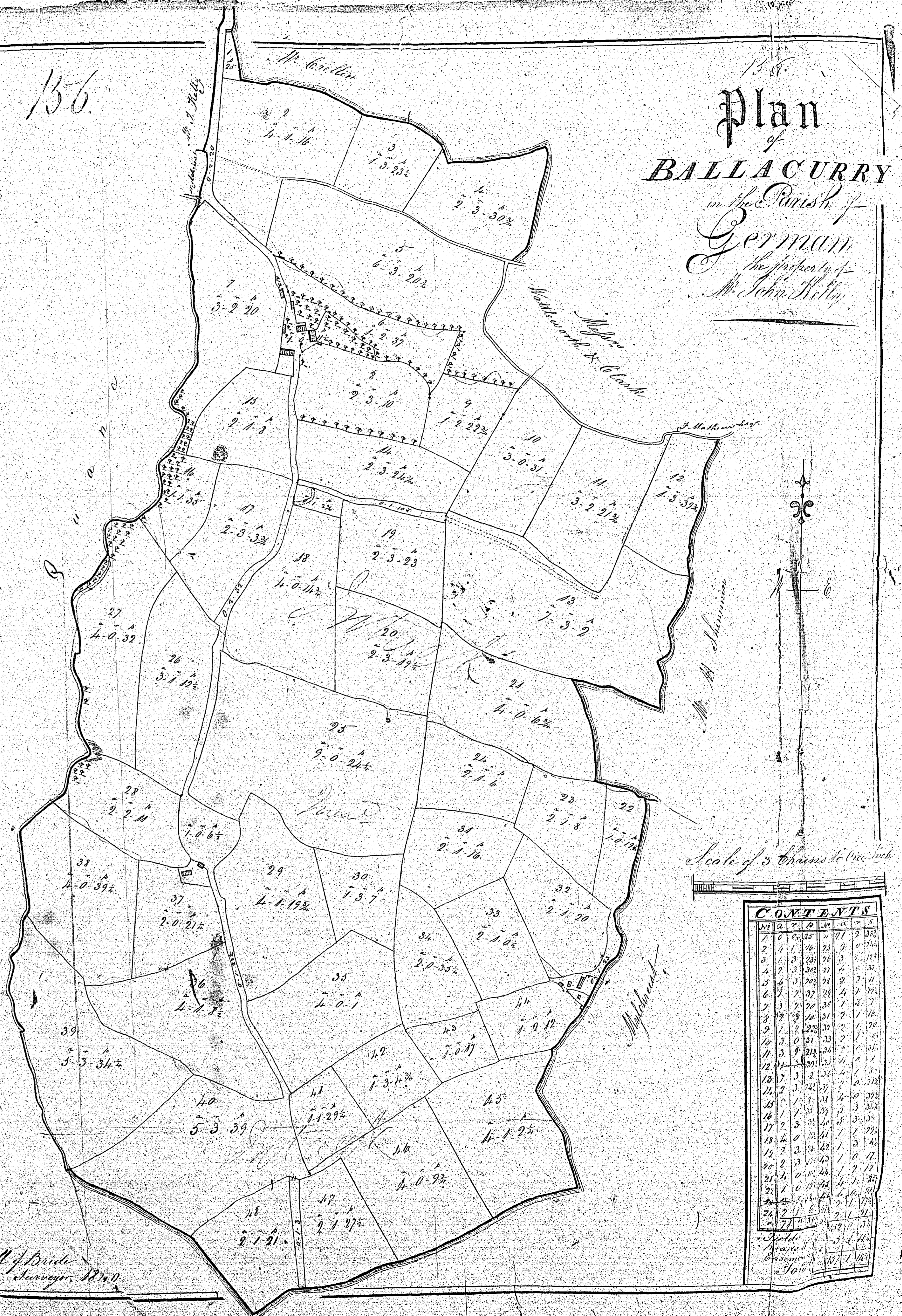


Surveyed July 1840  
By William Ross  
R.R. gorman

136

# Plan of BALLACURRY

in the Parish of  
GERMANY  
The property of  
Mr. John Kelly



Scale of 3 Chains to One Inch

CONTENTS	
1	4-1-16
2	1-5-23 1/2
3	2-5-30 1/2
4	6-3-20 1/2
5	2-3-10
6	1-2-22 1/2
7	2-3-10 1/2
8	2-3-10 1/2
9	2-3-10 1/2
10	3-0-31
11	3-2-21 1/2
12	1-5-32 1/2
13	7-3-2
14	2-3-24 1/2
15	2-1-3
16	2-3-33 1/2
17	2-3-33 1/2
18	1-0-14 1/2
19	2-3-23
20	9-3-19 1/2
21	4-0-6 1/2
22	2-1-6
23	2-7-8
24	2-1-6
25	9-0-24 1/2
26	3-1-10 1/2
27	4-0-32
28	2-2-11
29	1-0-6 1/2
30	4-1-19 1/2
31	1-3-7
32	2-1-20
33	2-1-0 1/2
34	2-0-33 1/2
35	4-0-1
36	4-1-8 1/2
37	2-0-21 1/2
38	1-0-1
39	5-3-34 1/2
40	5-3-39
41	1-1-29 1/2
42	1-3-1 1/2
43	1-0-1
44	1-2-12
45	4-1-2 1/2
46	4-0-9 1/2
47	1-1-21
48	2-1-21
49	9-1-27 1/2

J. Knoll of Breda  
Surveyor, 1840

*Noted here for*

157. Plan of  
Craig-Mallon  
Fountain  
Parish of German  
the property of  
Mr. John Kevin  
Bench

Contents.
1- 0-0-33
2- 1-2-11
3- 1-1-1
Total - 3-0-11

By James Lee 1849

158.  
 Plan and Survey of 2 parts  
 of Ballagur in the Parish of St. German  
 the property of Mr. Thomas Newnham by  
 Daniel Kelly April 23 - 1840



Contract	Area
No. 1	1.0.2
2	1.0.1
3	1.0.2
4	1.0.3
Public Road	0.1.0
Public Road	0.0.30
<b>Total</b>	<b>4.2.8</b>

Scale 5 Chains to an Inch

