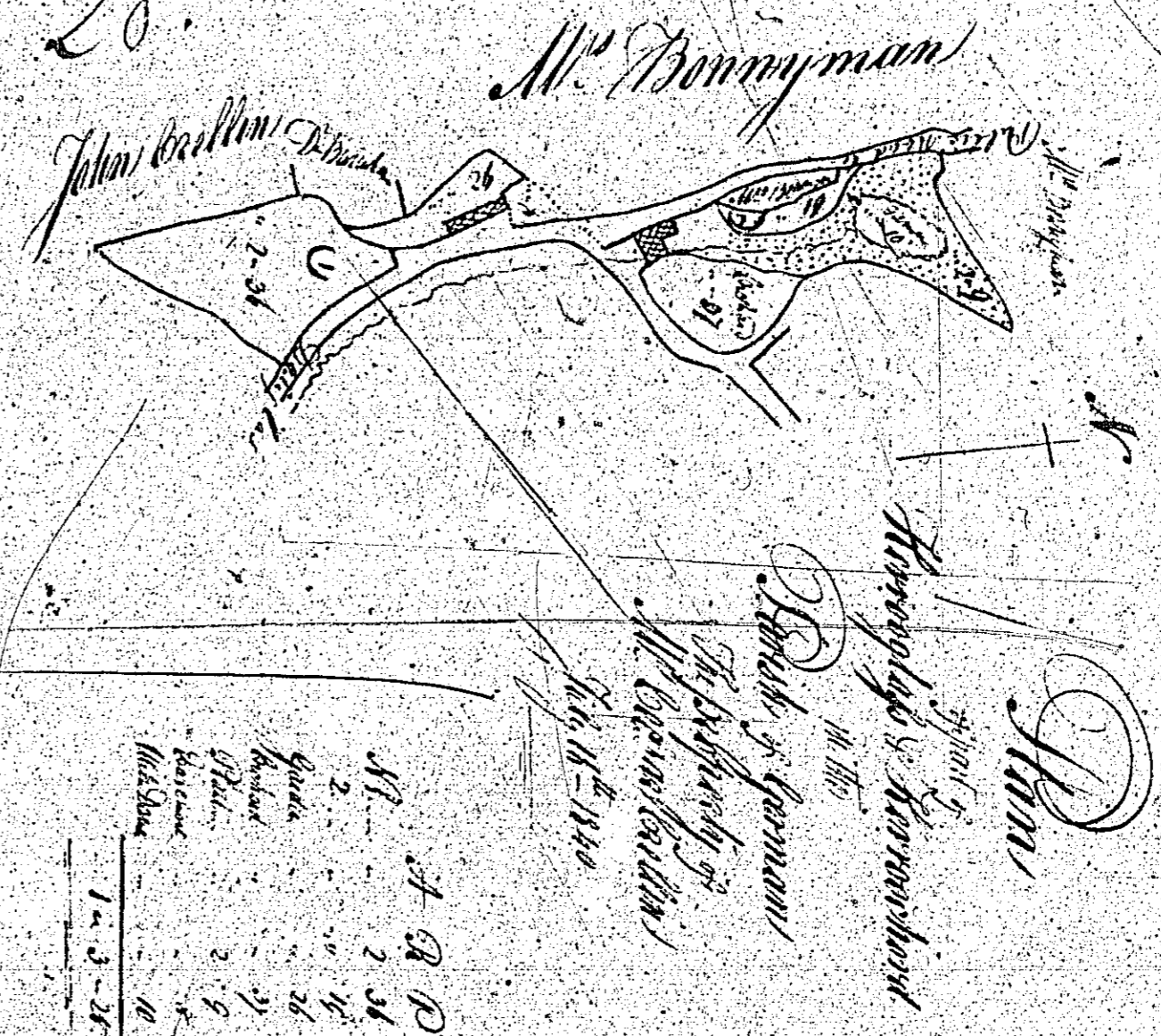


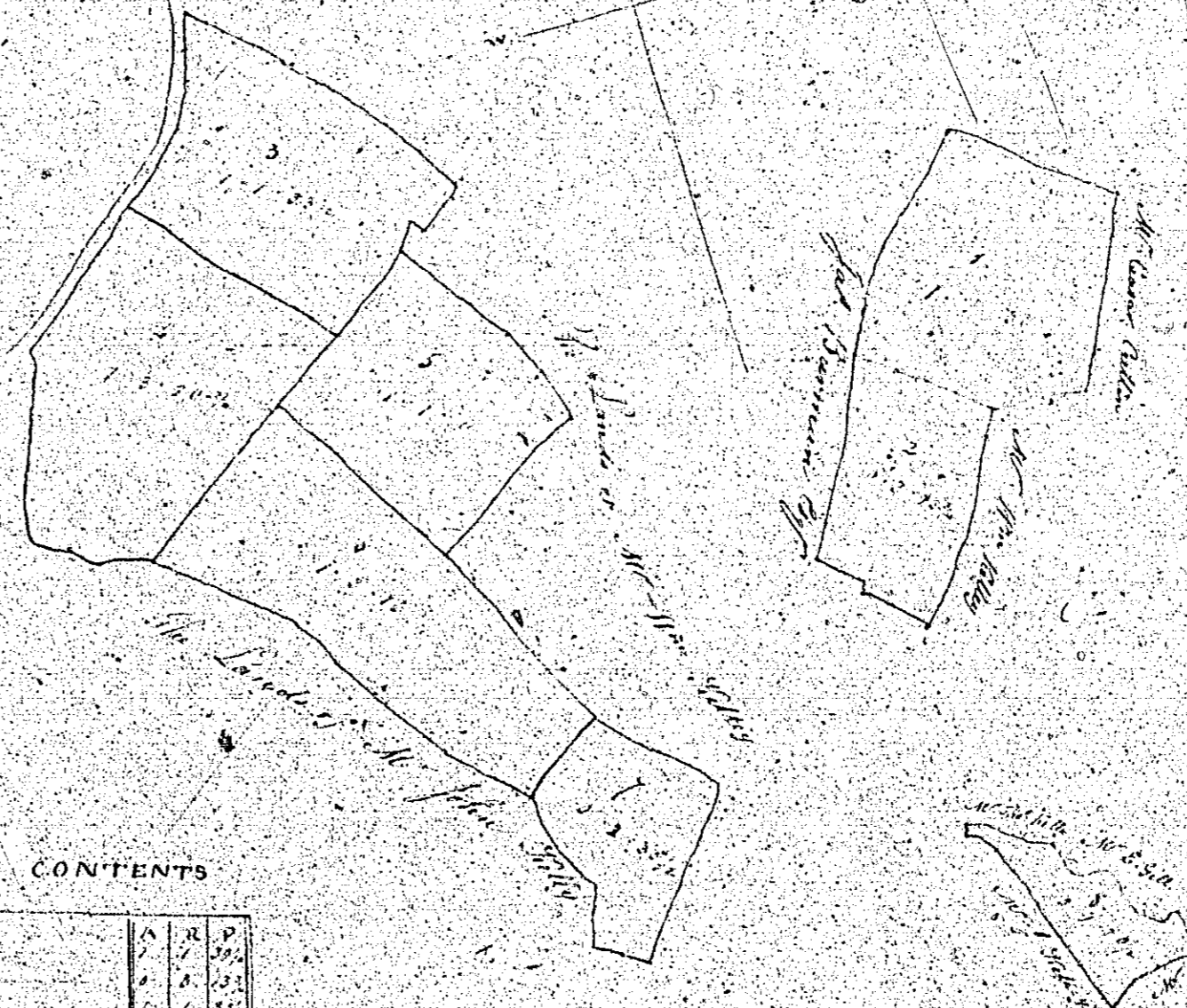
28.

John Bullen & Co  
Joseph Blake Survey



29.

Plan & Survey  
of  
Lands the Property of  
Mr. John Bullen  
Situate in the Parish  
of St. Andrew, in the County  
of Down  
By Paul Crozier Ballough 1833



CONTENTS

A	P	R	S	T	U	V	W	X	Y	Z
1	2	3	4	5	6	7	8	9	10	11
12	13	14	15	16	17	18	19	20	21	22
23	24	25	26	27	28	29	30	31	32	33
34	35	36	37	38	39	40	41	42	43	44
45	46	47	48	49	50	51	52	53	54	55
56	57	58	59	60	61	62	63	64	65	66
67	68	69	70	71	72	73	74	75	76	77
78	79	80	81	82	83	84	85	86	87	88
89	90	91	92	93	94	95	96	97	98	99
100	101	102	103	104	105	106	107	108	109	110

Mr. John Bullen

Joseph Blake Survey

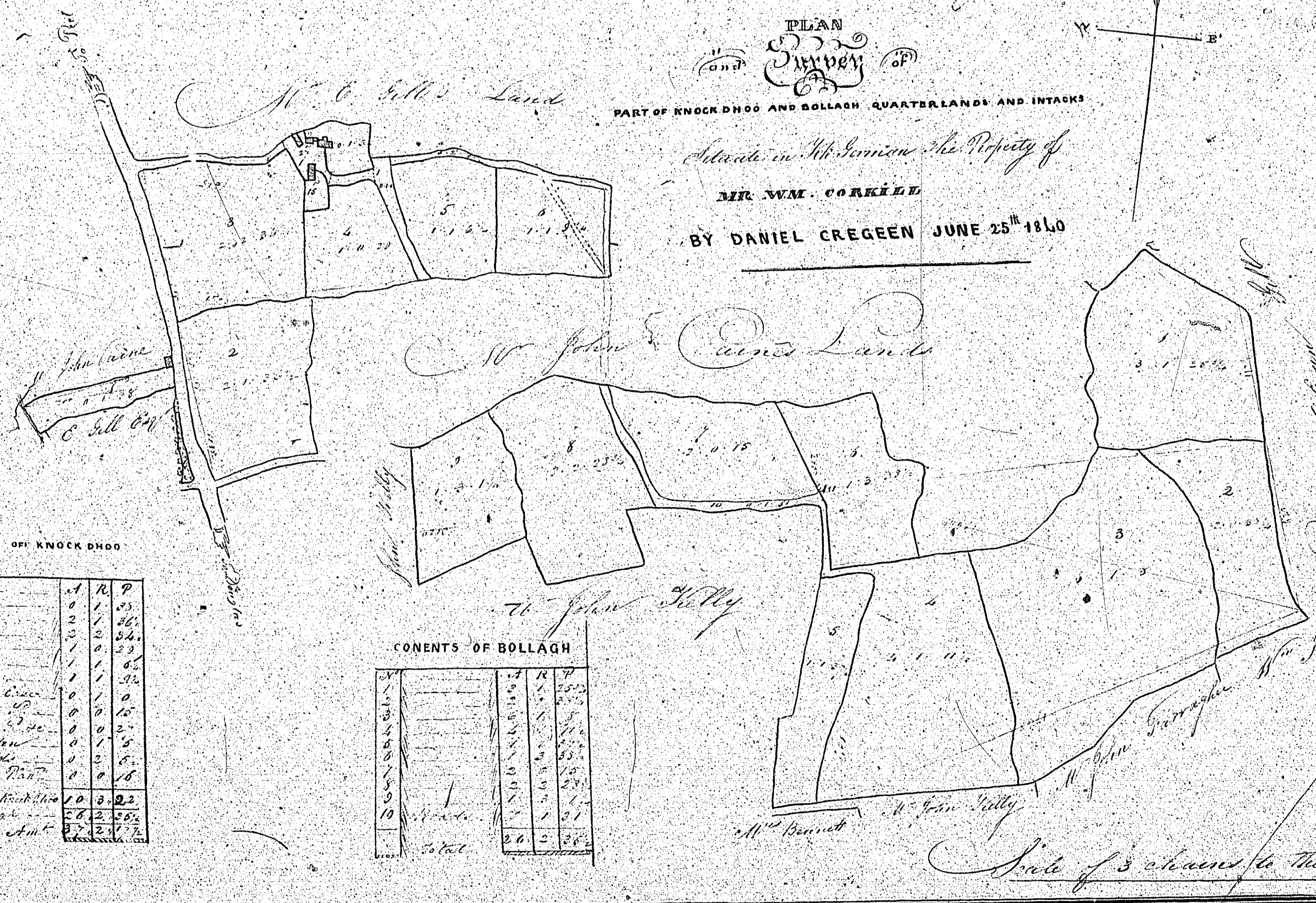
PLAN  
Survey of

PART OF KNOCK DHOO AND BOLLAGH QUARTERLANDS AND INTACKS

Situate in the Parish of the Property of

MR. WM. CORKILL

BY DANIEL CREGEEN JUNE 25<sup>th</sup> 1860



CONTENTS OF KNOCK DHOO

	R	P
1	0	1
2	0	2
3	0	3
4	0	4
5	0	5
6	0	6
7	0	7
8	0	8
9	0	9
10	0	10
11	0	11
12	0	12
13	0	13
14	0	14
15	0	15
16	0	16
17	0	17
18	0	18
19	0	19
20	0	20
21	0	21
22	0	22
23	0	23
24	0	24
25	0	25
26	0	26
27	0	27
28	0	28
29	0	29
30	0	30
31	0	31
32	0	32
33	0	33
34	0	34
35	0	35
36	0	36
37	0	37
38	0	38
39	0	39
40	0	40
41	0	41
42	0	42
43	0	43
44	0	44
45	0	45
46	0	46
47	0	47
48	0	48
49	0	49
50	0	50
51	0	51
52	0	52
53	0	53
54	0	54
55	0	55
56	0	56
57	0	57
58	0	58
59	0	59
60	0	60
61	0	61
62	0	62
63	0	63
64	0	64
65	0	65
66	0	66
67	0	67
68	0	68
69	0	69
70	0	70
71	0	71
72	0	72
73	0	73
74	0	74
75	0	75
76	0	76
77	0	77
78	0	78
79	0	79
80	0	80
81	0	81
82	0	82
83	0	83
84	0	84
85	0	85
86	0	86
87	0	87
88	0	88
89	0	89
90	0	90
91	0	91
92	0	92
93	0	93
94	0	94
95	0	95
96	0	96
97	0	97
98	0	98
99	0	99
100	0	100
Total	10	10

CONTENTS OF BOLLAGH

	R	P
1	0	1
2	0	2
3	0	3
4	0	4
5	0	5
6	0	6
7	0	7
8	0	8
9	0	9
10	0	10
11	0	11
12	0	12
13	0	13
14	0	14
15	0	15
16	0	16
17	0	17
18	0	18
19	0	19
20	0	20
21	0	21
22	0	22
23	0	23
24	0	24
25	0	25
26	0	26
27	0	27
28	0	28
29	0	29
30	0	30
31	0	31
32	0	32
33	0	33
34	0	34
35	0	35
36	0	36
37	0	37
38	0	38
39	0	39
40	0	40
41	0	41
42	0	42
43	0	43
44	0	44
45	0	45
46	0	46
47	0	47
48	0	48
49	0	49
50	0	50
51	0	51
52	0	52
53	0	53
54	0	54
55	0	55
56	0	56
57	0	57
58	0	58
59	0	59
60	0	60
61	0	61
62	0	62
63	0	63
64	0	64
65	0	65
66	0	66
67	0	67
68	0	68
69	0	69
70	0	70
71	0	71
72	0	72
73	0	73
74	0	74
75	0	75
76	0	76
77	0	77
78	0	78
79	0	79
80	0	80
81	0	81
82	0	82
83	0	83
84	0	84
85	0	85
86	0	86
87	0	87
88	0	88
89	0	89
90	0	90
91	0	91
92	0	92
93	0	93
94	0	94
95	0	95
96	0	96
97	0	97
98	0	98
99	0	99
100	0	100
Total	26	26

Sale of 3 shares to the work

Joseph O'Connell

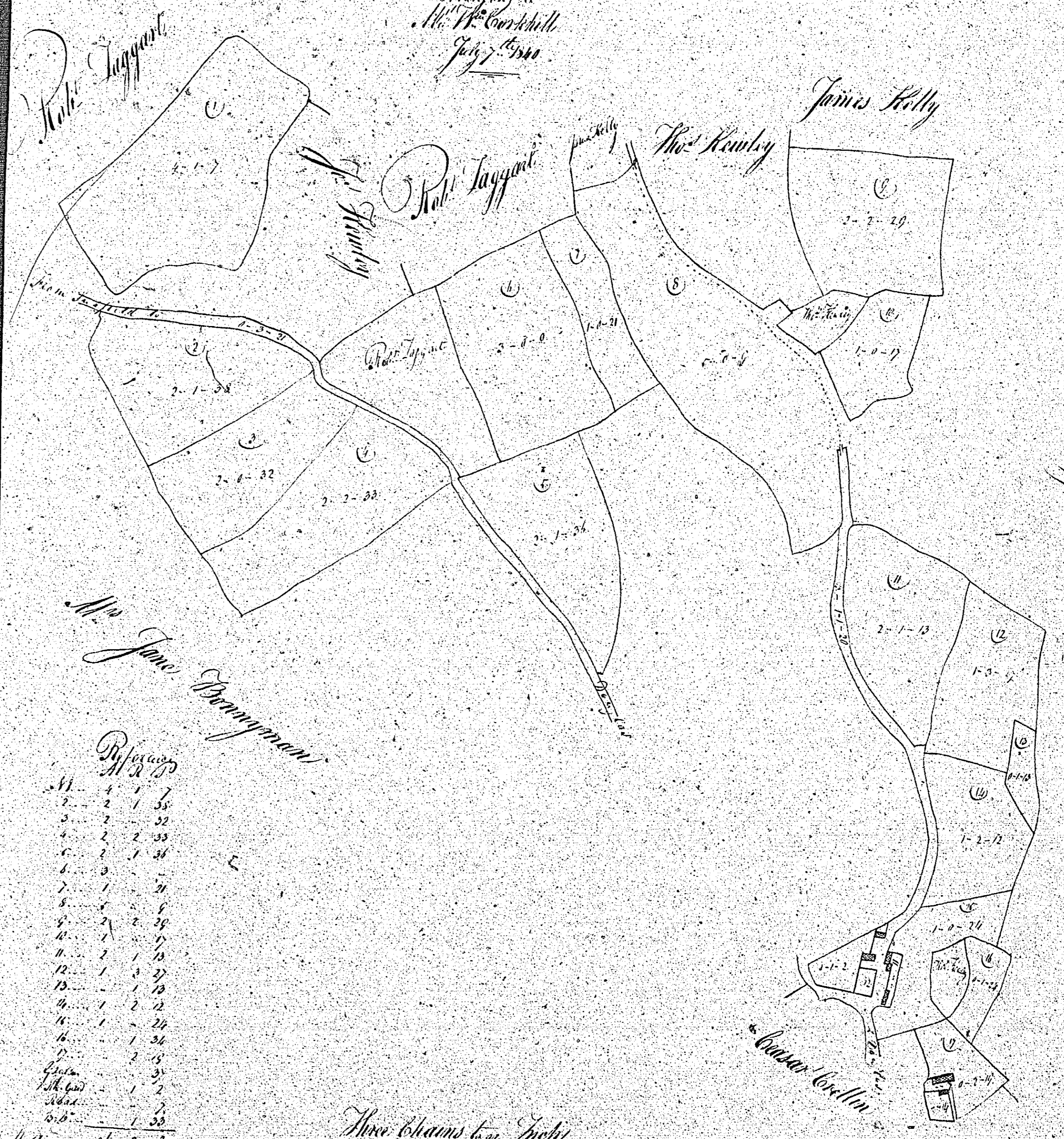
Mr. John O'Connell

1860

Plan

of part of the  
Estate  
of  
Enoylane & Kerooglop  
in the  
Parish of German  
Incorporated  
to  
Mr. H. Corbhill  
July 1850

31.



By Survey

1.	4	1	7
2.	2	1	32
3.	2	2	32
4.	2	2	32
5.	2	1	32
6.	3	1	32
7.	1	1	32
8.	1	1	32
9.	2	2	32
10.	1	1	32
11.	2	1	32
12.	1	1	32
13.	1	1	32
14.	1	2	32
15.	1	1	32
16.	1	1	32
17.	1	1	32
18.	1	1	32
19.	1	1	32
20.	1	1	32
21.	1	1	32
22.	1	1	32
23.	1	1	32
24.	1	1	32
25.	1	1	32
26.	1	1	32
27.	1	1	32
28.	1	1	32
29.	1	1	32
30.	1	1	32
31.	1	1	32
32.	1	1	32
33.	1	1	32
34.	1	1	32
35.	1	1	32
36.	1	1	32
37.	1	1	32
38.	1	1	32
39.	1	1	32
40.	1	1	32
41.	1	1	32
42.	1	1	32
43.	1	1	32
44.	1	1	32
45.	1	1	32
46.	1	1	32
47.	1	1	32
48.	1	1	32
49.	1	1	32
50.	1	1	32
51.	1	1	32
52.	1	1	32
53.	1	1	32
54.	1	1	32
55.	1	1	32
56.	1	1	32
57.	1	1	32
58.	1	1	32
59.	1	1	32
60.	1	1	32
61.	1	1	32
62.	1	1	32
63.	1	1	32
64.	1	1	32
65.	1	1	32
66.	1	1	32
67.	1	1	32
68.	1	1	32
69.	1	1	32
70.	1	1	32
71.	1	1	32
72.	1	1	32
73.	1	1	32
74.	1	1	32
75.	1	1	32
76.	1	1	32
77.	1	1	32
78.	1	1	32
79.	1	1	32
80.	1	1	32
81.	1	1	32
82.	1	1	32
83.	1	1	32
84.	1	1	32
85.	1	1	32
86.	1	1	32
87.	1	1	32
88.	1	1	32
89.	1	1	32
90.	1	1	32
91.	1	1	32
92.	1	1	32
93.	1	1	32
94.	1	1	32
95.	1	1	32
96.	1	1	32
97.	1	1	32
98.	1	1	32
99.	1	1	32
100.	1	1	32

Three chains two inches

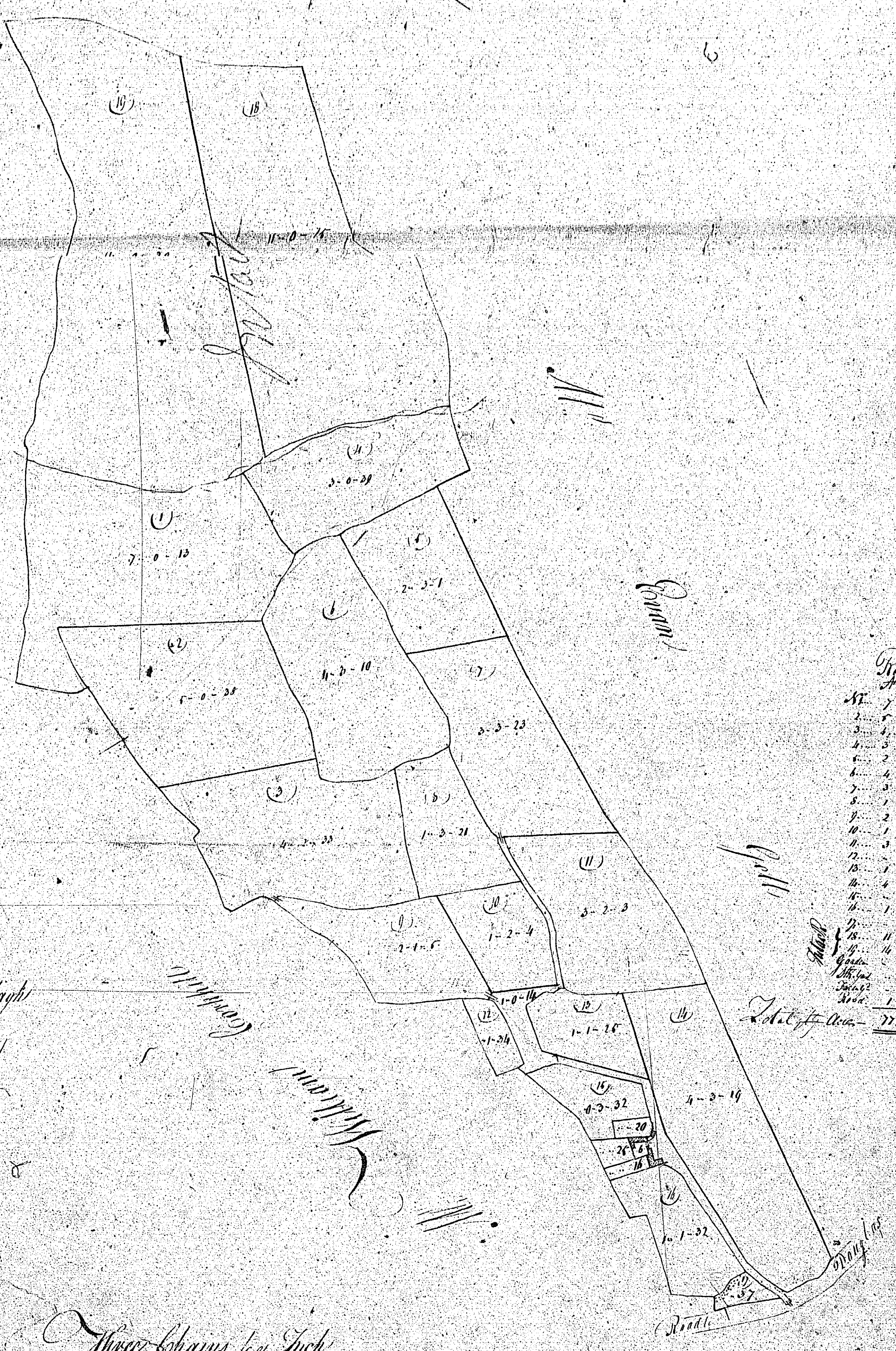
Joseph Blake Survey

Common

Mr James Kelly

32.

Plan  
of the  
Estate of *Kerrin ny glagh*  
in the  
Parish of German  
the property  
of  
Mr John Orellan &  
July 20 1830



Receipts		
No.	Amount	Total
1	10	10
2	20	30
3	30	60
4	40	100
5	50	150
6	60	210
7	70	280
8	80	360
9	90	450
10	100	550
11	110	660
12	120	780
13	130	910
14	140	1050
15	150	1200
16	160	1360
17	170	1530
18	180	1710
19	190	1900
20	200	2100
Total		2100

Shree O'hanns to. Dick

Joseph Blake

ISLE OF MAN GOVERNMENT: GENERAL REGISTRY  
 TITHE PLANS: PARISH OF GERMAN  
 Original monotone, marked 1:30

A MAP of a part of QUAYLES QUARTER-LAND in the  
 PARISH of GERMAN.

33

33

The property of Mrs. C. Conant

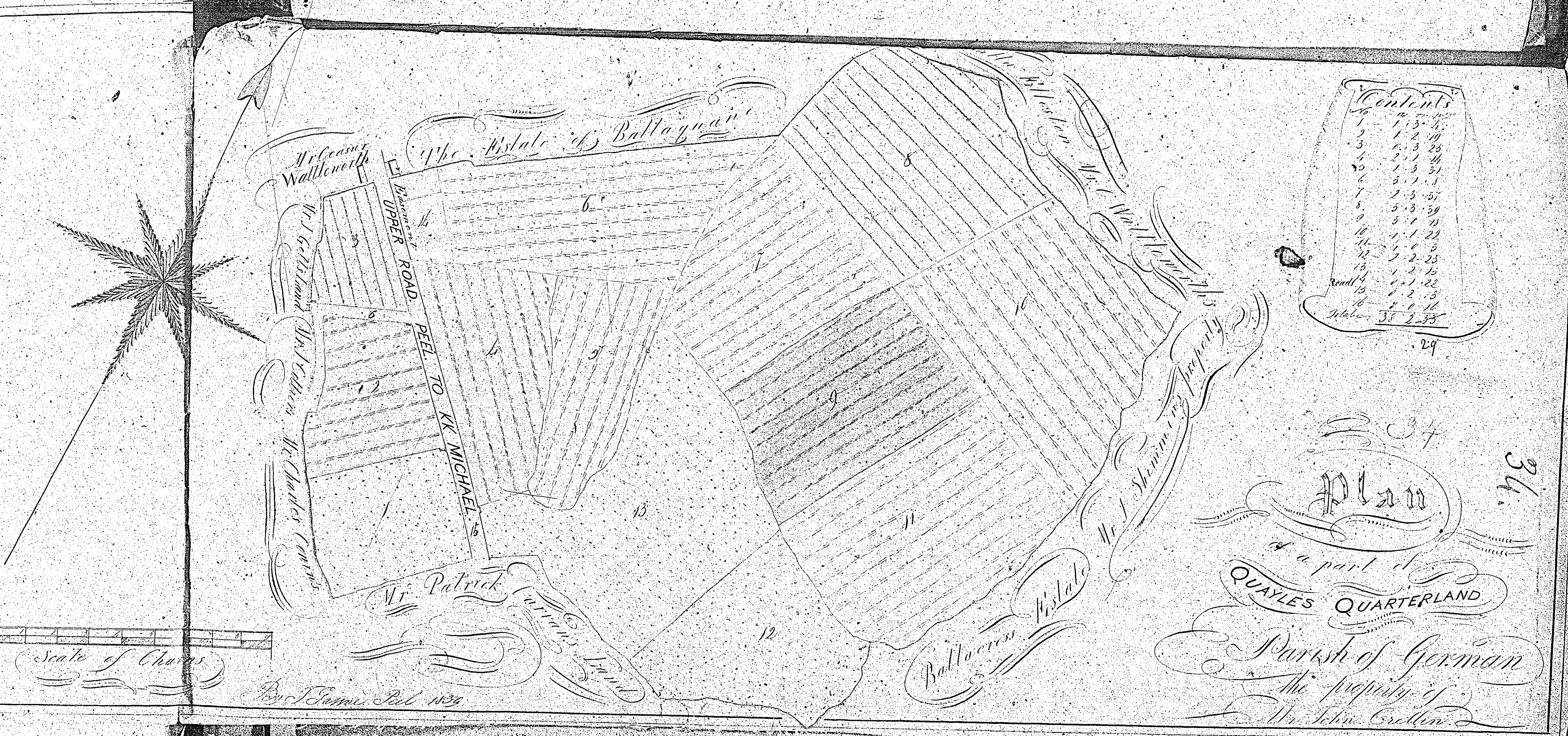


Contents	
No. 1	1. 5. 51
2	1. 2. 10
3	1. 0. 31
4	1. 1. 5
5	0. 3. 11
6	1. 3. 35
7	1. 1. 3
8	0. 3. 38
9	1. 3. 26
10	1. 2. 5
11	1. 1. 20
Sum	10. 3. 57

Scale of Chains

Map No. 100

By James ...



*Contents*

1	1.3.4
2	1.4.19
3	1.3.25
4	2.1.34
5	3.1.5
6	2.5.37
7	3.3.39
8	5.1.21
9	1.1.21
10	1.1.3
11	1.2.23
12	1.2.15
13	1.1.22
14	1.2.13
15	2.1.14
16	1.1.14
17	1.1.14
18	1.1.14
19	1.1.14
20	1.1.14
21	1.1.14
22	1.1.14
23	1.1.14
24	1.1.14
25	1.1.14
26	1.1.14
27	1.1.14
28	1.1.14
29	1.1.14
30	1.1.14
31	1.1.14
32	1.1.14
33	1.1.14
34	1.1.14
35	1.1.14
36	1.1.14
37	1.1.14
38	1.1.14
39	1.1.14
40	1.1.14
41	1.1.14
42	1.1.14
43	1.1.14
44	1.1.14
45	1.1.14
46	1.1.14
47	1.1.14
48	1.1.14
49	1.1.14
50	1.1.14
51	1.1.14
52	1.1.14
53	1.1.14
54	1.1.14
55	1.1.14
56	1.1.14
57	1.1.14
58	1.1.14
59	1.1.14
60	1.1.14
61	1.1.14
62	1.1.14
63	1.1.14
64	1.1.14
65	1.1.14
66	1.1.14
67	1.1.14
68	1.1.14
69	1.1.14
70	1.1.14
71	1.1.14
72	1.1.14
73	1.1.14
74	1.1.14
75	1.1.14
76	1.1.14
77	1.1.14
78	1.1.14
79	1.1.14
80	1.1.14
81	1.1.14
82	1.1.14
83	1.1.14
84	1.1.14
85	1.1.14
86	1.1.14
87	1.1.14
88	1.1.14
89	1.1.14
90	1.1.14
91	1.1.14
92	1.1.14
93	1.1.14
94	1.1.14
95	1.1.14
96	1.1.14
97	1.1.14
98	1.1.14
99	1.1.14
100	1.1.14
Total	38 2 55

29

34.

*Plan*

of a part of

*QUAYLE'S QUARTERLAND*

Parish of German

The property of

*Mr. John Cullen*

Scale of Chains

By J. S. Jones, Decr 1834