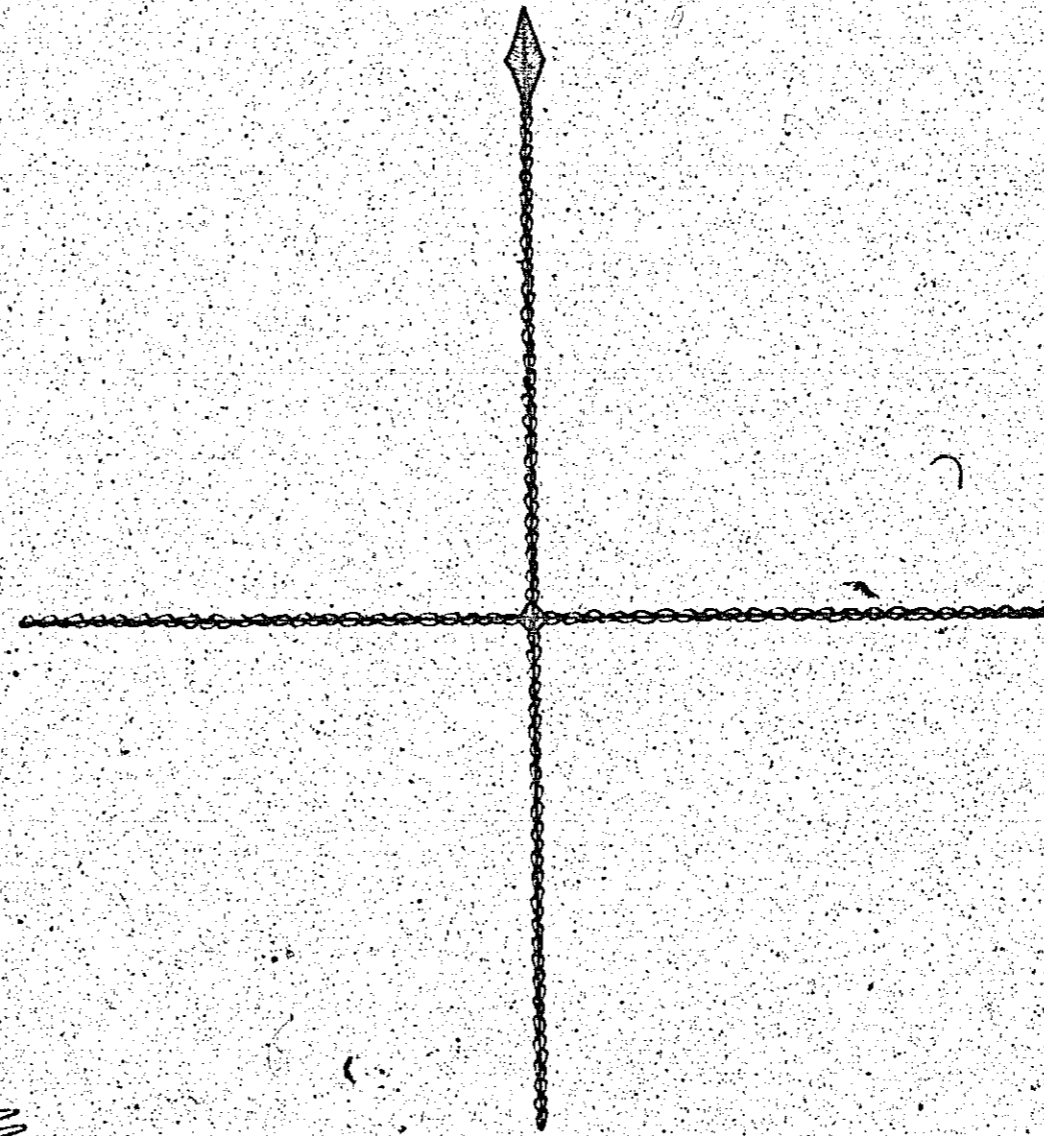
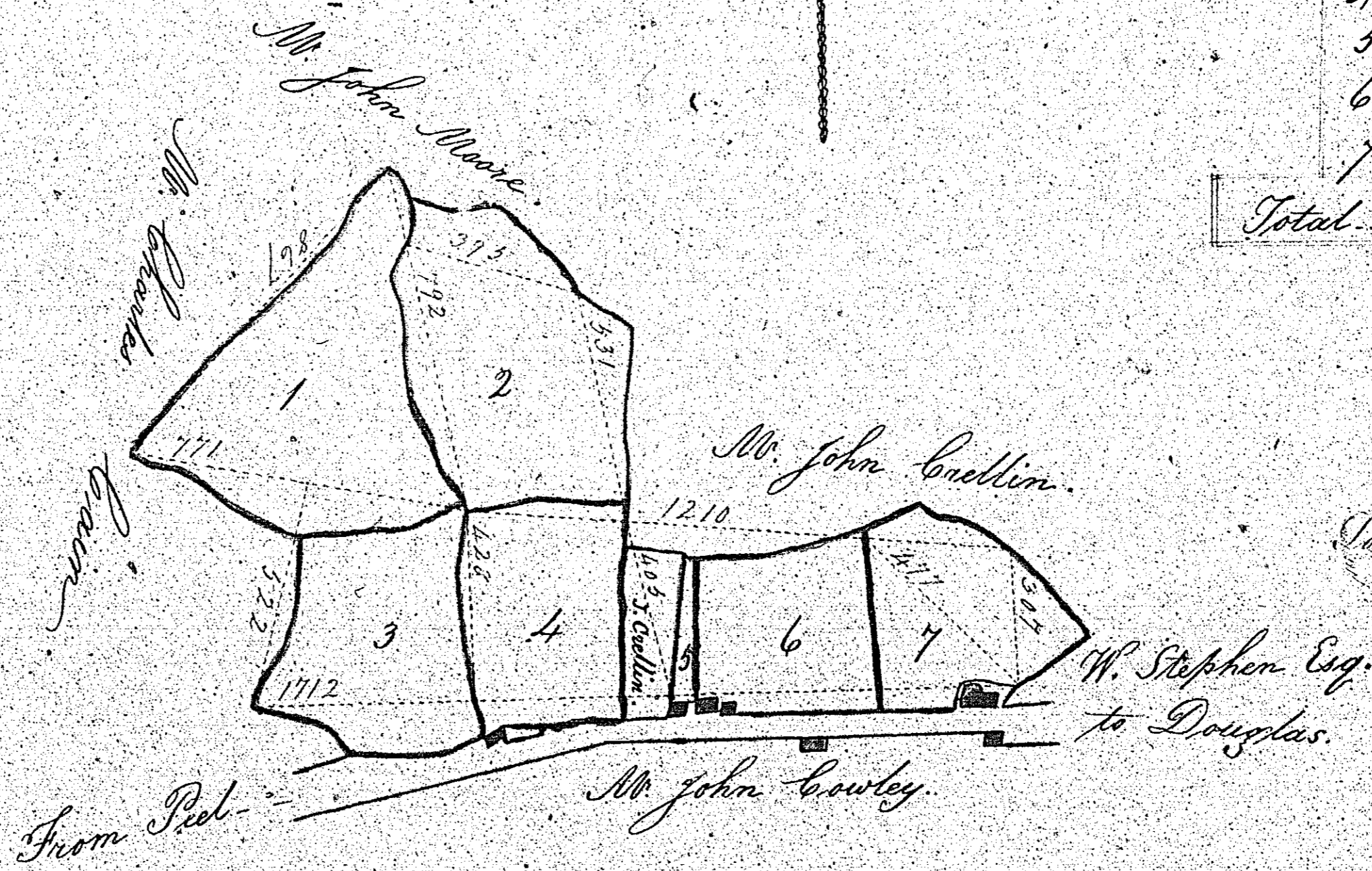


PLAN and SURVEY
of part of the quarterland of
BALLALIGG in the parish of KK. GERMAN
The property of
M^r. PHILIP CRAINE



Reference			
No.	a.	r.	p.
1	2	3	9
2	2	3	24
3	2	0	6
4	1	2	39
5	0	0	23
6	1	2	2
7	1	2	18
<i>Total</i>	12	3	1



Total content of public Road... 0.3.24

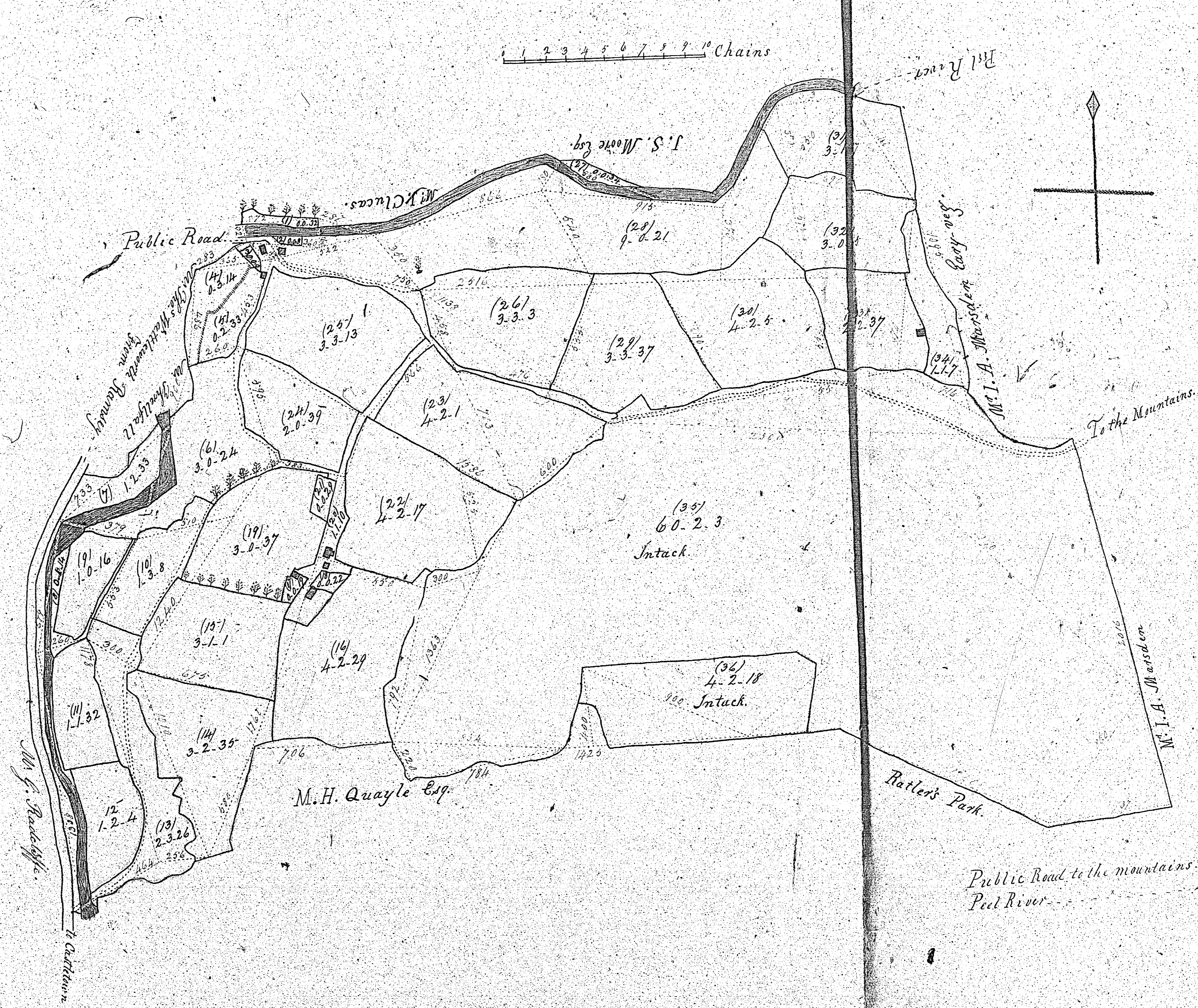
0 1 2 3 4 5 6 7 8 9 10 Chains.

Surveyed November 1839
By William Haighin
Rev. H. H. German

PLAN and Survey of part of the QUARTERLAND of BEARY in the parish of
 K.K. GERMAN The Property of M^r WILLIAM CRELLIN.

10

10



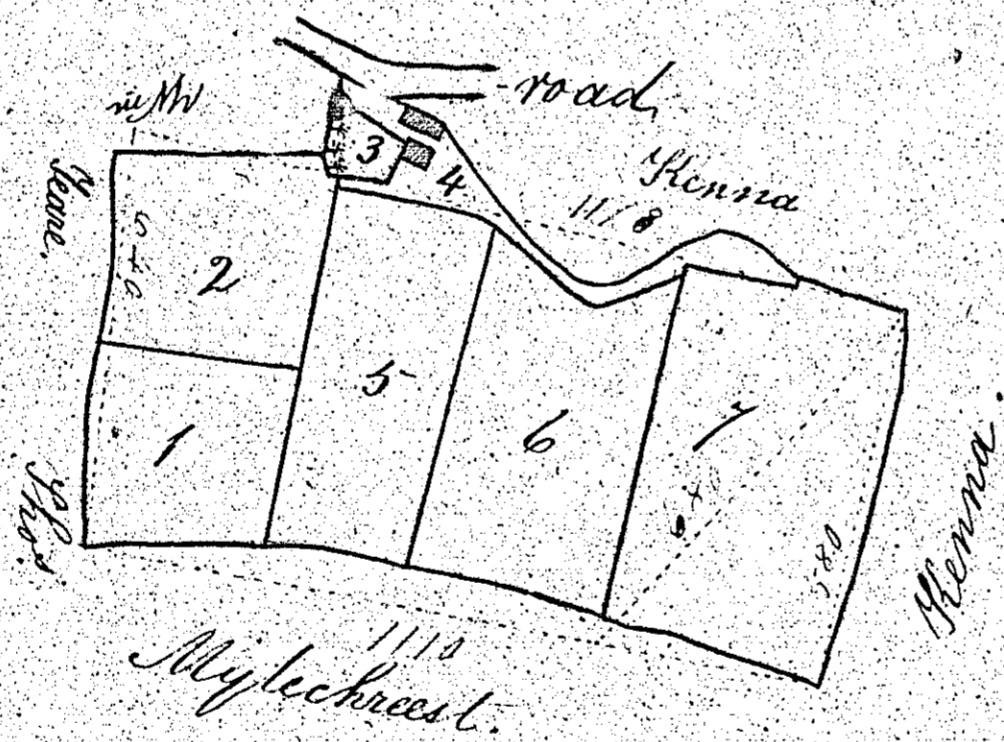
Quarterland Collected.			
No.	A.	r.	p.
1	0	0	32
2	0	0	8
3	0	0	9
4	0	3	14
5	0	2	33
6	3	0	24
7	1	2	33
8	0	0	14
9	1	0	16
10	1	3	8
11	1	1	32
12	1	2	4
13	2	3	26
14	3	2	35
15	3	1	1
16	4	2	29
17	0	0	19
18	0	0	22
19	3	0	37
20	1	1	10
21	0	0	29
22	4	2	17
23	4	2	1
24	2	0	39
25	3	3	13
26	3	3	3
27	0	0	34
28	0	0	21
29	3	3	37
30	4	2	8
31	3	1	7
32	3	0	14
33	2	2	37
34	1	1	17
Total.	79	2	21

Intack land Collected.			
No.	A.	r.	p.
35	60	2	3
36	4	2	18
Total	68	0	21
Add	79	2	21
Total Content.	144	3	2

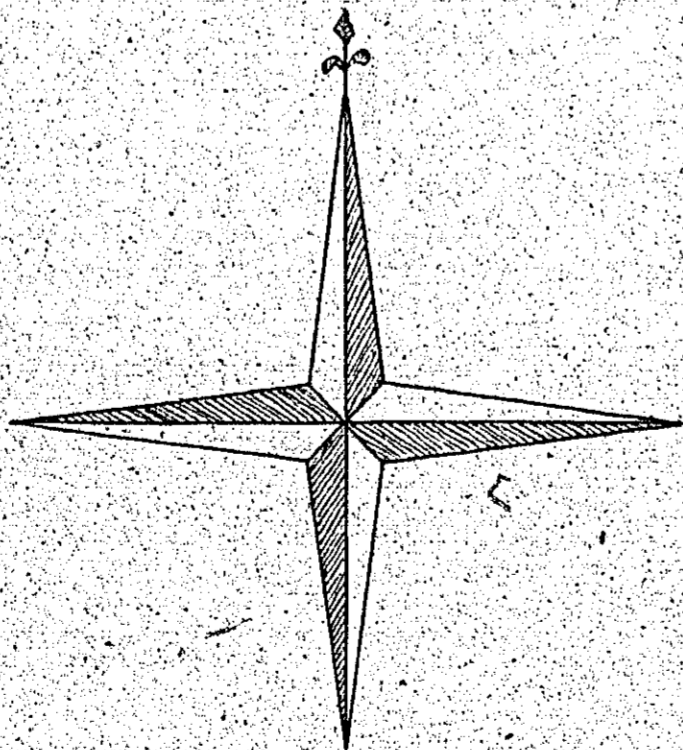
Public Road to the mountains 1. 0. 5 } a. r. p.
 Peel River 2. 3. 24 }

Surveyed September 1839.
 By William Kargher
 for K.K. German.

PLAN and Survey
 of part of the Quarterland of Balla-vates
 In the parish of St. R. German
 The property of
 Mr. John Crellin.



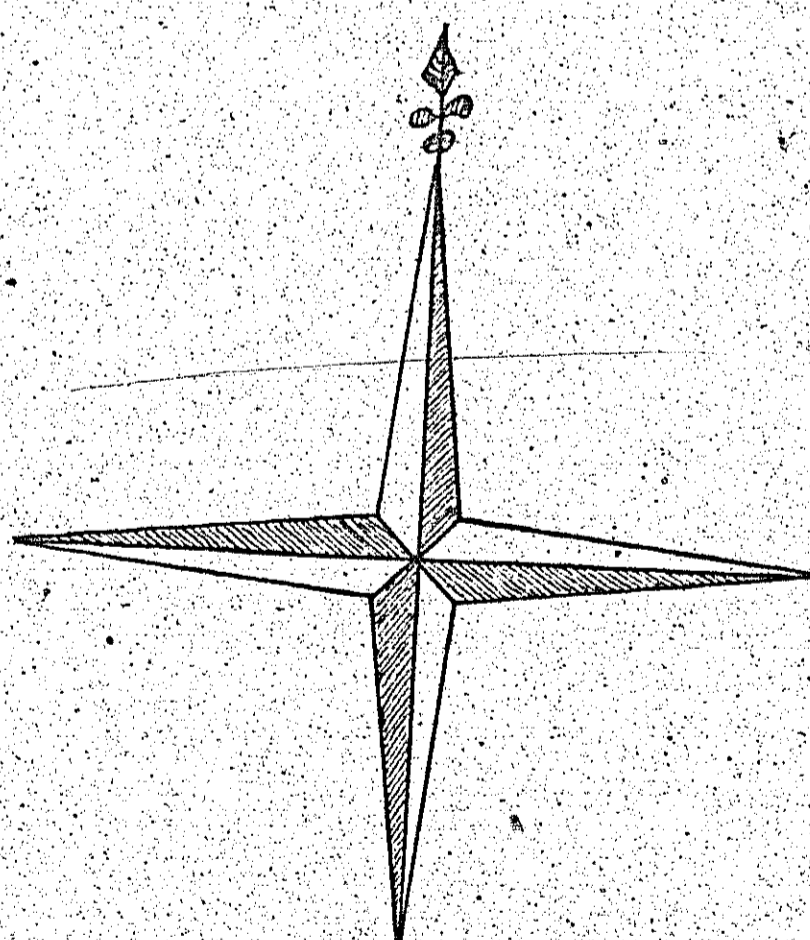
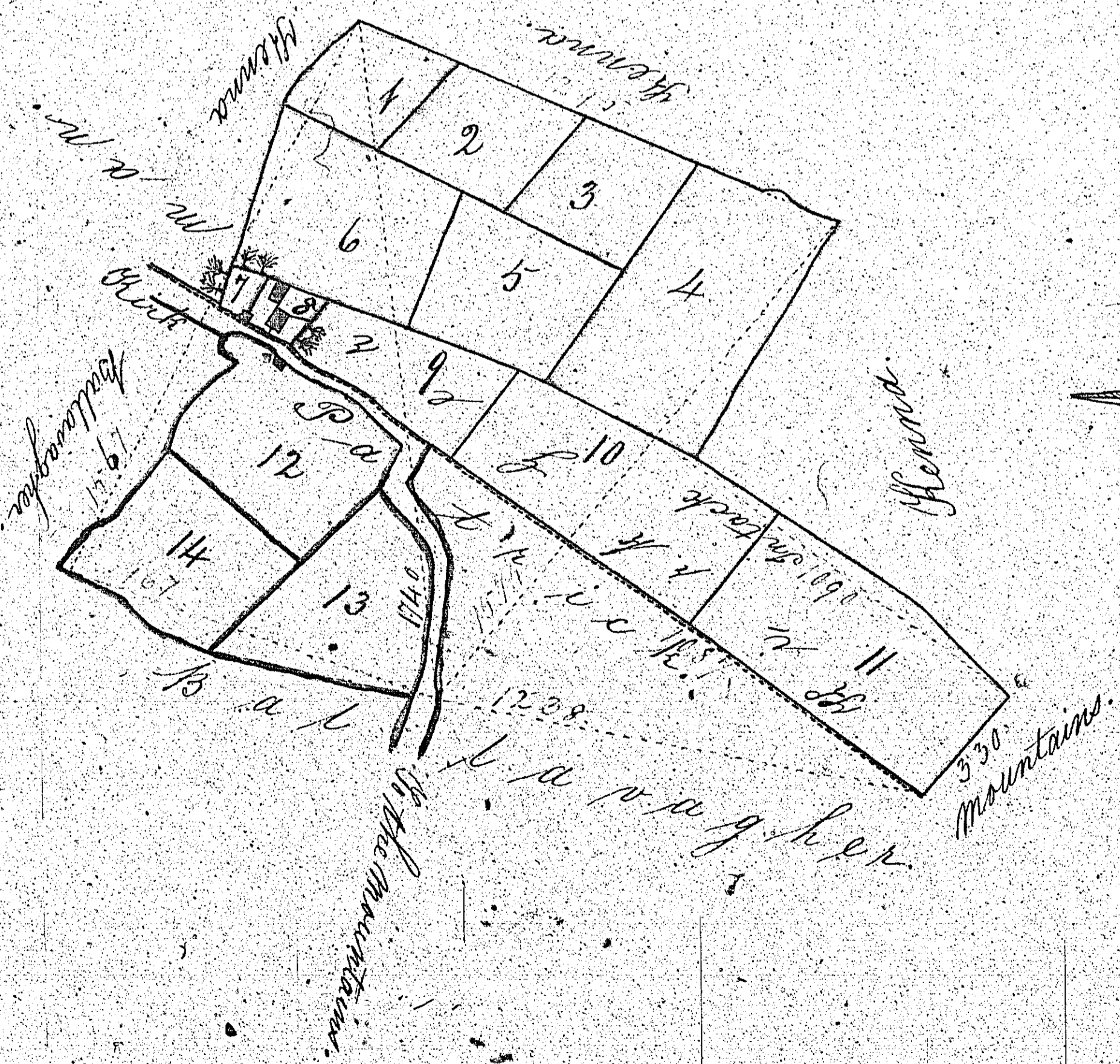
Reference.			
No.	a.	l.	p.
1	0	3	14
2	0	3	38
3	0	0	14
4	0	1	19
5	1	0	37
6	1	1	37
7	1	3	36
Total	6	3	35



0 1 2 3 4 5 6 7 8 9 10 Chains.

Surveyed June 1840.
 By William Haighin
 St. R. German.

PLAN and Survey
 of part of the Quarterland of Balla-oates
 A part of which is in the parish of St. Patrick.
 and the other part in the parish of St. German.
 The property of
 Mr. Philip Grellin.



Reference.			
No.	a.	r.	p.
1	0	3	2
2	1	0	7
3	1	0	0
4	2	2	37
5	1	1	33
6	1	3	29
7	0	0	16
8	0	0	31
9	1	0	5
10	2	1	29
11	2	2	26
12	1	3	14
13	1	2	24
14	1	2	14
Total	20	1	27

0 1 2 3 4 5 6 7 8 9 10 chains

Surveyed June 1840
 by William Haighin
 St. German.

PLAN and SURVEY

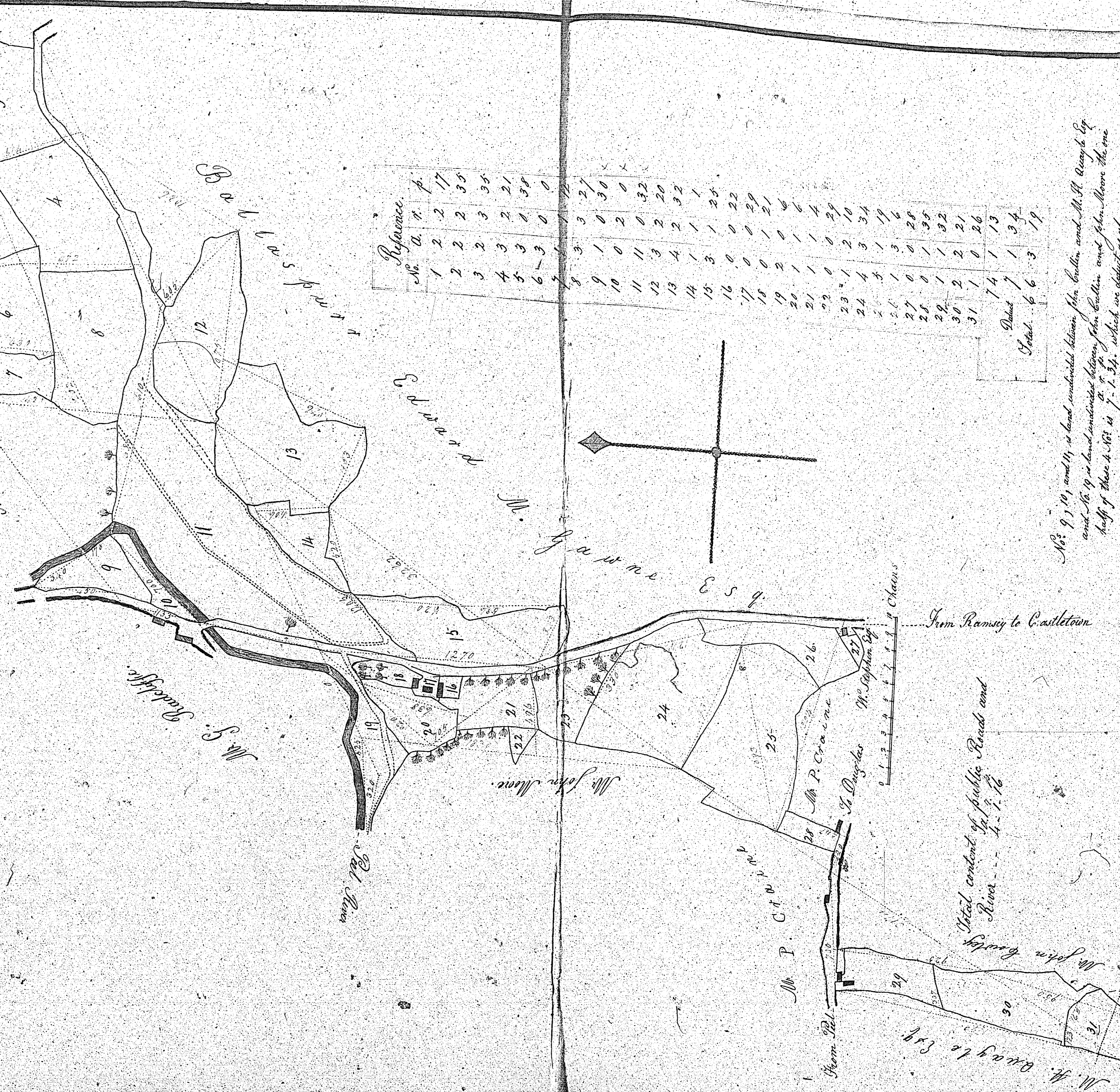
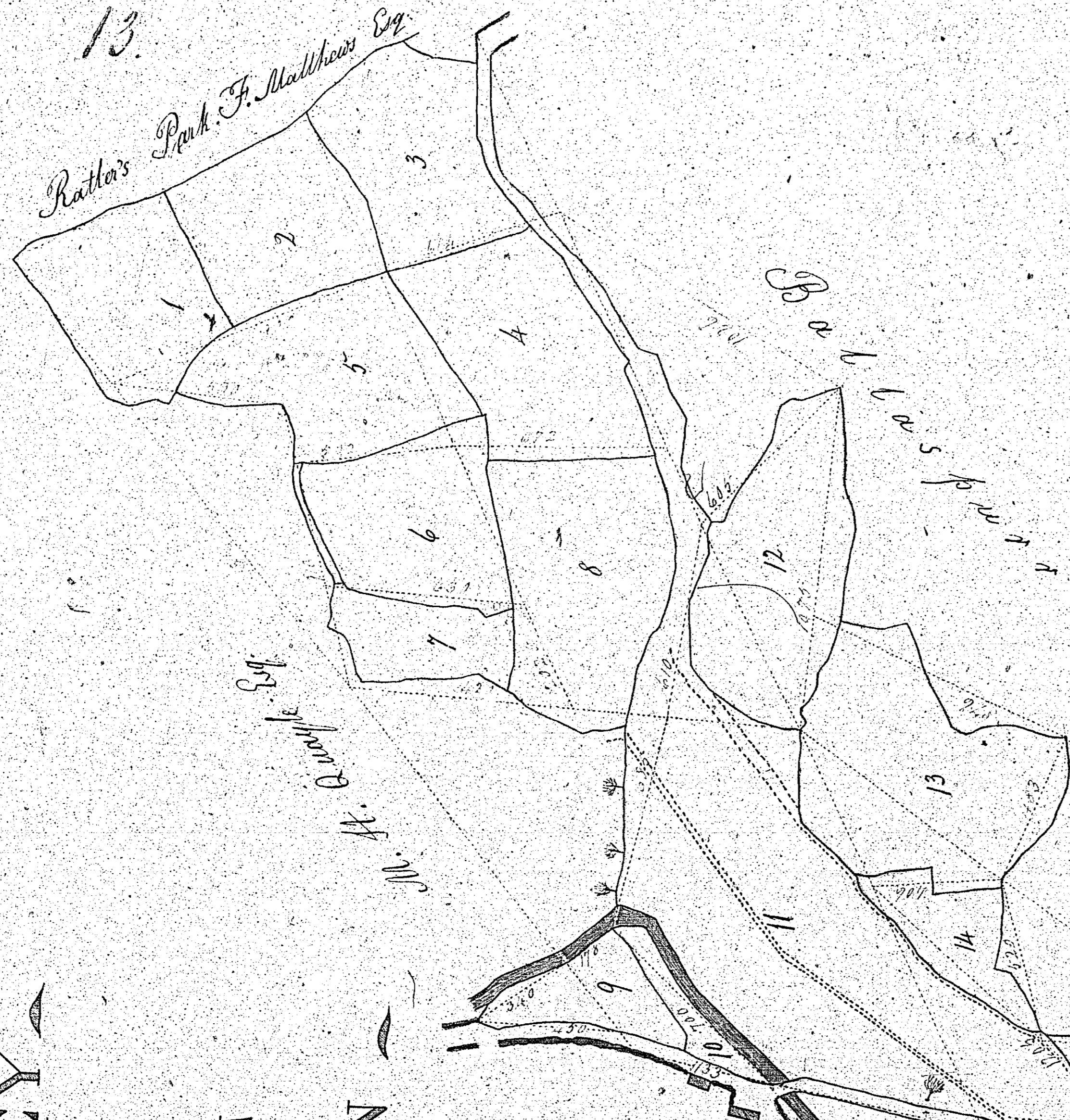
Of part of the Awaterland of

BALLALIGG

IN the parish of **KK. GERMAN**

The property of

M^R JOHN CRELLIN



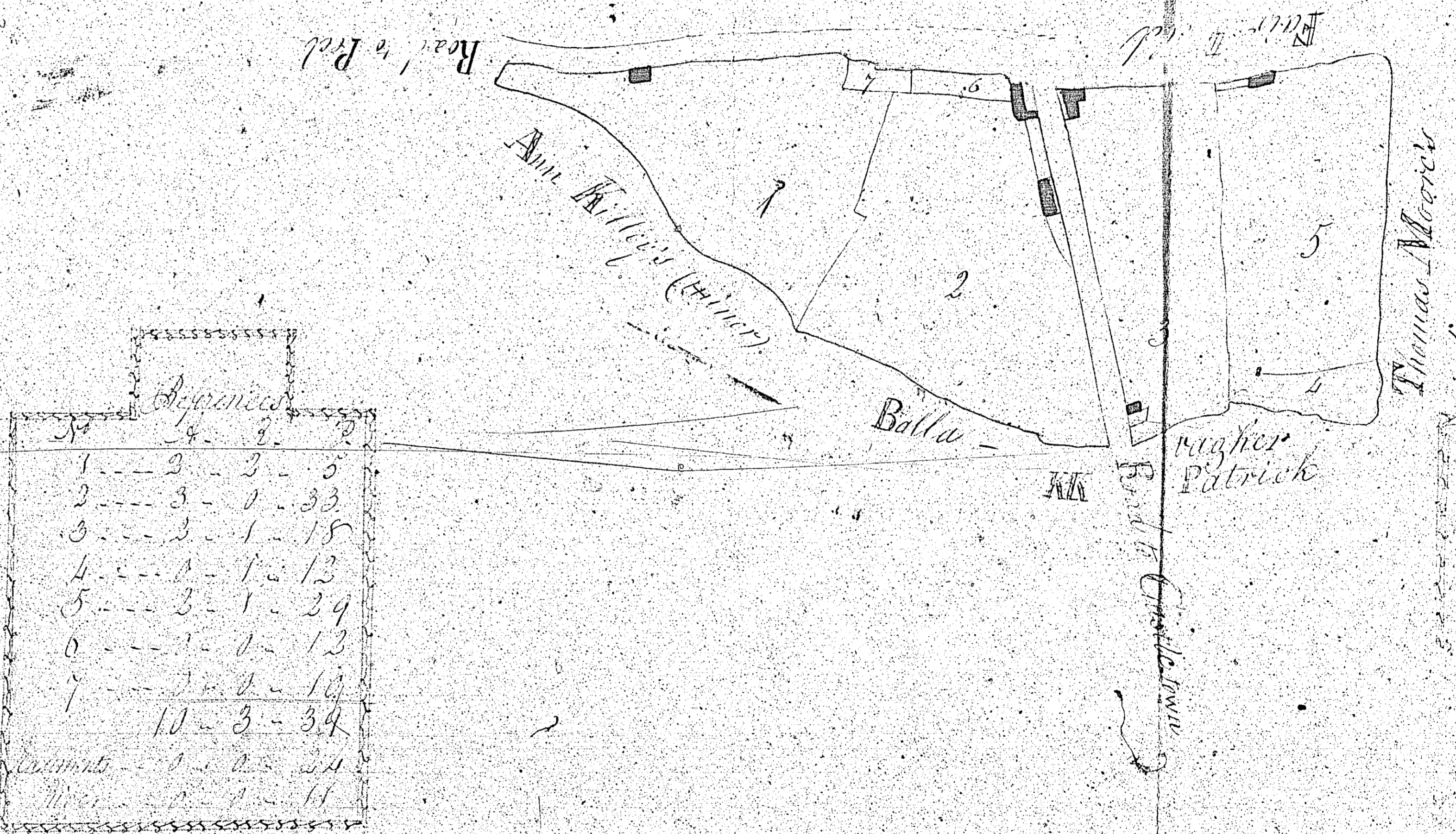
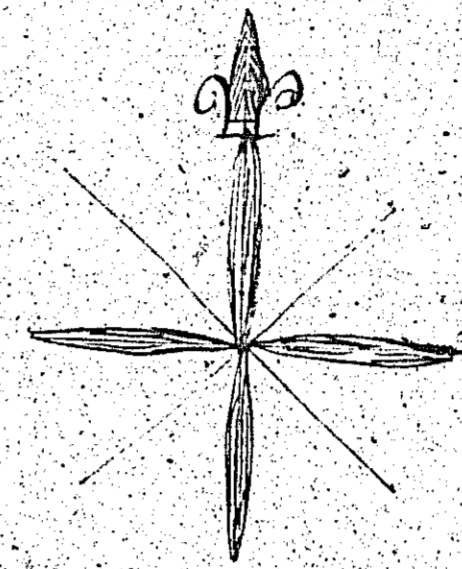
Reference No.	a.	p.
1	2	17
2	2	35
3	2	35
4	3	21
5	3	58
6	3	0
7	1	1
8	3	27
9	1	30
10	0	0
11	11	32
12	3	20
13	4	32
14	1	1
15	3	25
16	0	22
17	0	29
18	0	21
19	2	0
20	1	6
21	1	4
22	0	29
23	1	10
24	4	34
25	5	19
26	1	6
27	0	28
28	0	35
29	1	32
30	2	21
31	1	26
Deduct		1 13
Total		6 6 3 19

No: 9, 19, and 14 is land undivided between John Bullin and M. H. G. G. G. Esq. and No: 16, 19 is land undivided between John Bullin and John Moore the one half of these 4 Nos is 7. 1. 57. which we deduct as above.

Total content of public Road and River 4. 1. 16

Surveyed October 1859
By William Haighin
Geo. H. G. German.

14.



Appendix			
No	Acres	Roods	Poles
1	2	3	5
2	3	0	33
3	3	1	18
4	2	1	13
5	3	1	29
6	1	0	12
7	2	2	19
8	3	3	34
9	1	2	24
10	1	1	11

14.

The above is a plan of the farm of Balla, in the parish of St. John the Baptist, County of Wick, and is the property of Thomas Moore, Esq. of Castlebar, County of Wick.