

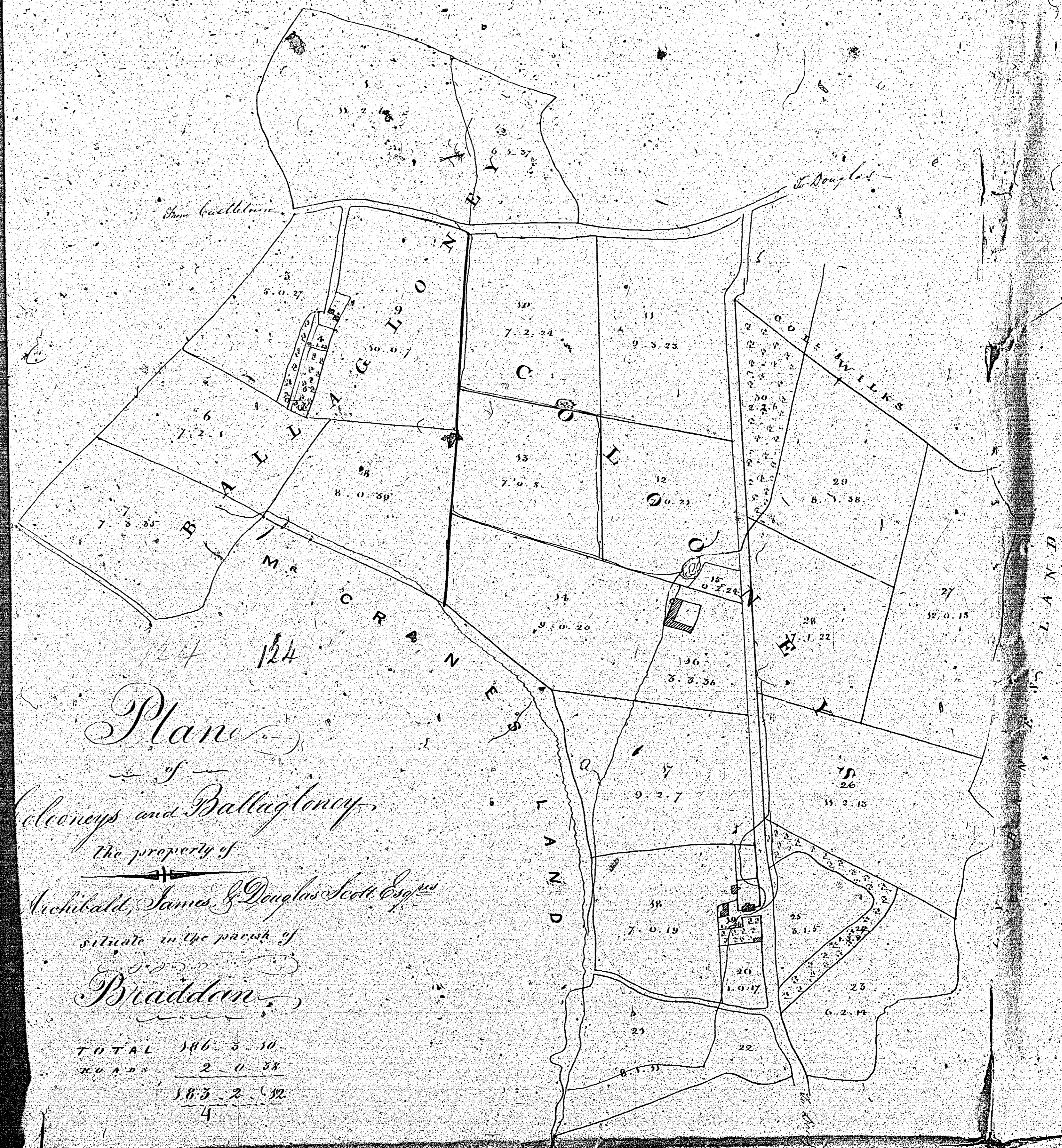
123

Plan of
Residence in the
Town of Braintree, Mass.
Proposed by
William Spiller Esq.



Expenses

1	2	3	4	5	6	7	8	9	10	11	12	13	14	15	16	17	18	19	20	21	22	23	24	25	26	27	28	29	30	31	32	33	34	35	36	37	38	39	40	41	42	43	44	45	46	47	48	49	50	51	52	53	54	55	56	57	58	59	60	61	62	63	64	65	66	67	68	69	70	71	72	73	74	75	76	77	78	79	80	81	82	83	84	85	86	87	88	89	90	91	92	93	94	95	96	97	98	99	100
---	---	---	---	---	---	---	---	---	----	----	----	----	----	----	----	----	----	----	----	----	----	----	----	----	----	----	----	----	----	----	----	----	----	----	----	----	----	----	----	----	----	----	----	----	----	----	----	----	----	----	----	----	----	----	----	----	----	----	----	----	----	----	----	----	----	----	----	----	----	----	----	----	----	----	----	----	----	----	----	----	----	----	----	----	----	----	----	----	----	----	----	----	----	----	----	----	----	----	-----



Plan
of
Beloneys and Ballagoney
the property of
Archibald, James & Douglas Scott Esqrs
situate in the parish of
Braddan
 TOTAL 186 3 10
 ROAD 2 0 38
 188 2 32
 4

ISLE OF MAN GOVERNMENT: GENERAL REGISTRY
 TITHE PLANS: PARISH OF BRADDAN
 Original monotone

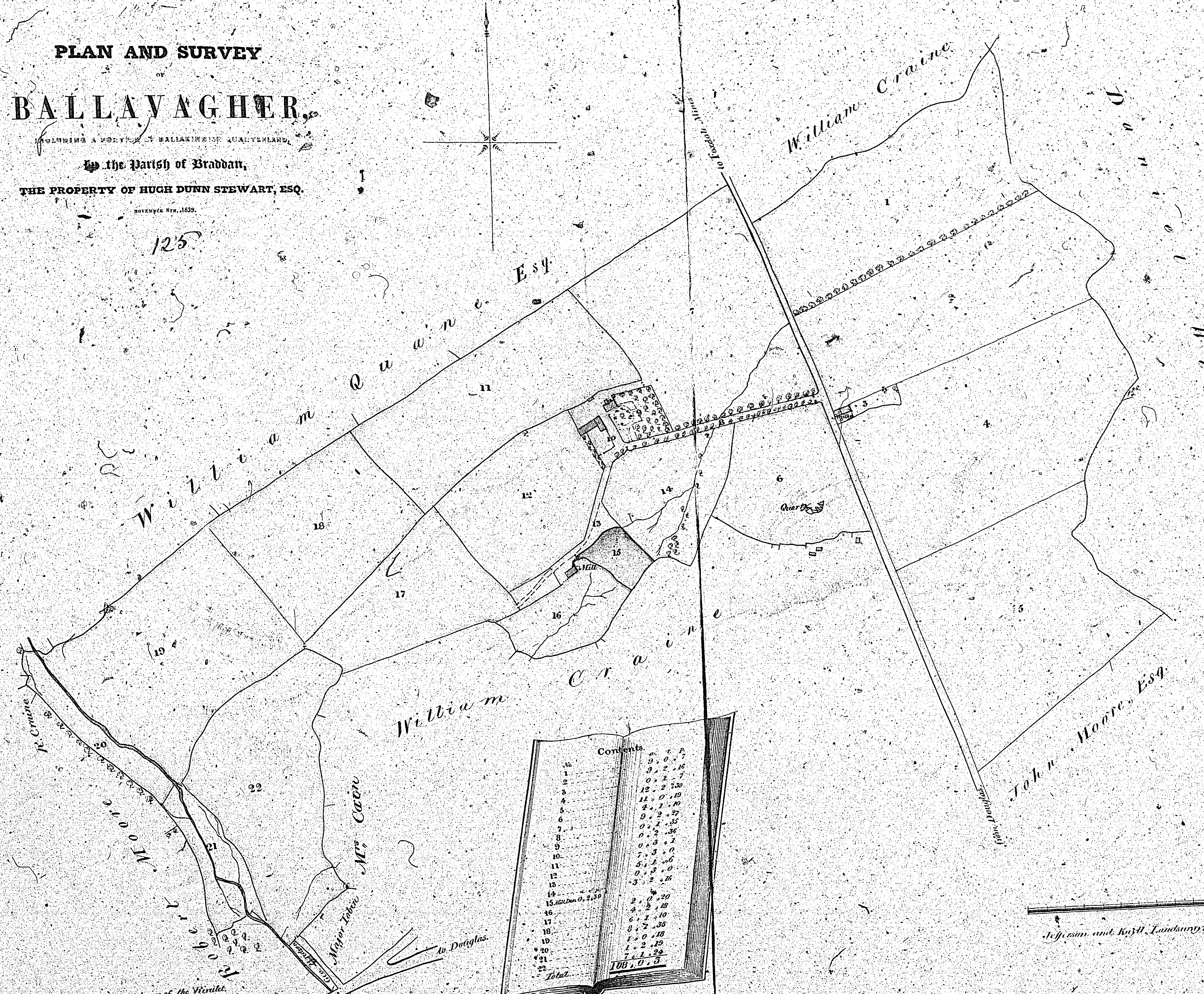
1:30

By J. S. Smith's Map
 from a Plan by
 R. Gifford 1813

PLAN AND SURVEY
 OF
BALLAVAGHER,

INCLUDING A PORTION OF BALLARHOE OF QUARTYLAND,
 IN THE PARISH OF BRADDAN,
 THE PROPERTY OF HUGH DUNN STEWART, ESQ.

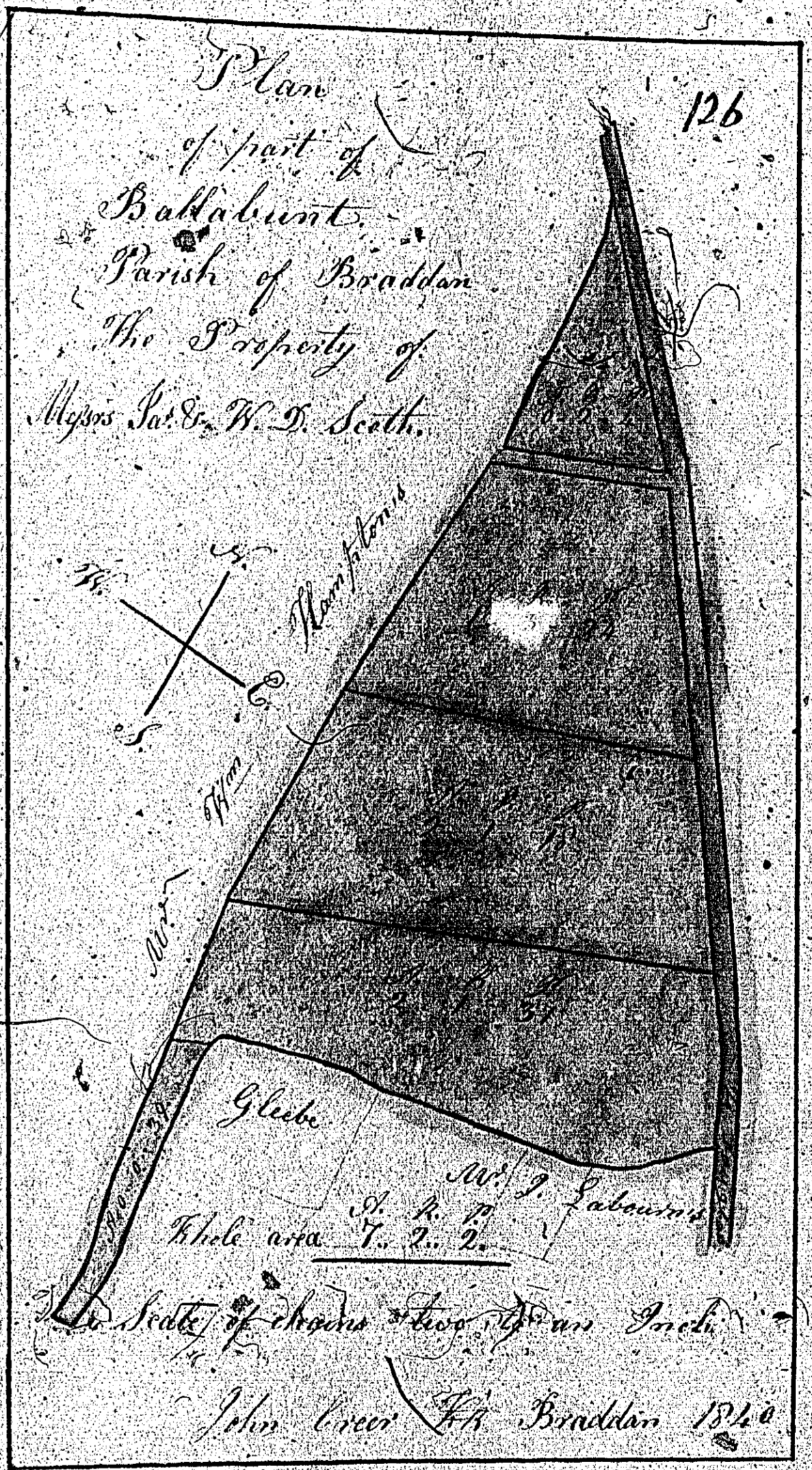
125



Contents	
1	0 0 2
2	0 2 16
3	0 2 7
4	12 2 50
5	2 7 0
6	0 2 27
7	0 1 35
8	0 3 35
9	0 3 0
10	5 1 6
11	0 3 0
12	3 2 16
13	0 0 20
14	4 2 18
15	6 2 35
16	0 0 18
17	1 2 10
18	7 1 28
19	0 0 11
20	0 0 13
21	0 0 11
22	0 0 11
Total	106 0 11

The Quantities for No. 20 and 21 are abatement of the Rivulet.
 Portion of Rivulet on No. 20..... 0 0 13
 Ditto do. 21..... 0 0 11
 Proportion of Public Road..... 0 3 37

10 Chains
 A. G. C. and R. J. L. Surveyors.



John Green Esq.
J. & W. D. Scott

27 Not waste

Plan & Surveys

of
J E B R E C K
in the Parish of
B R A D D A N

the Property of
A S P I T T A L L E S Q R

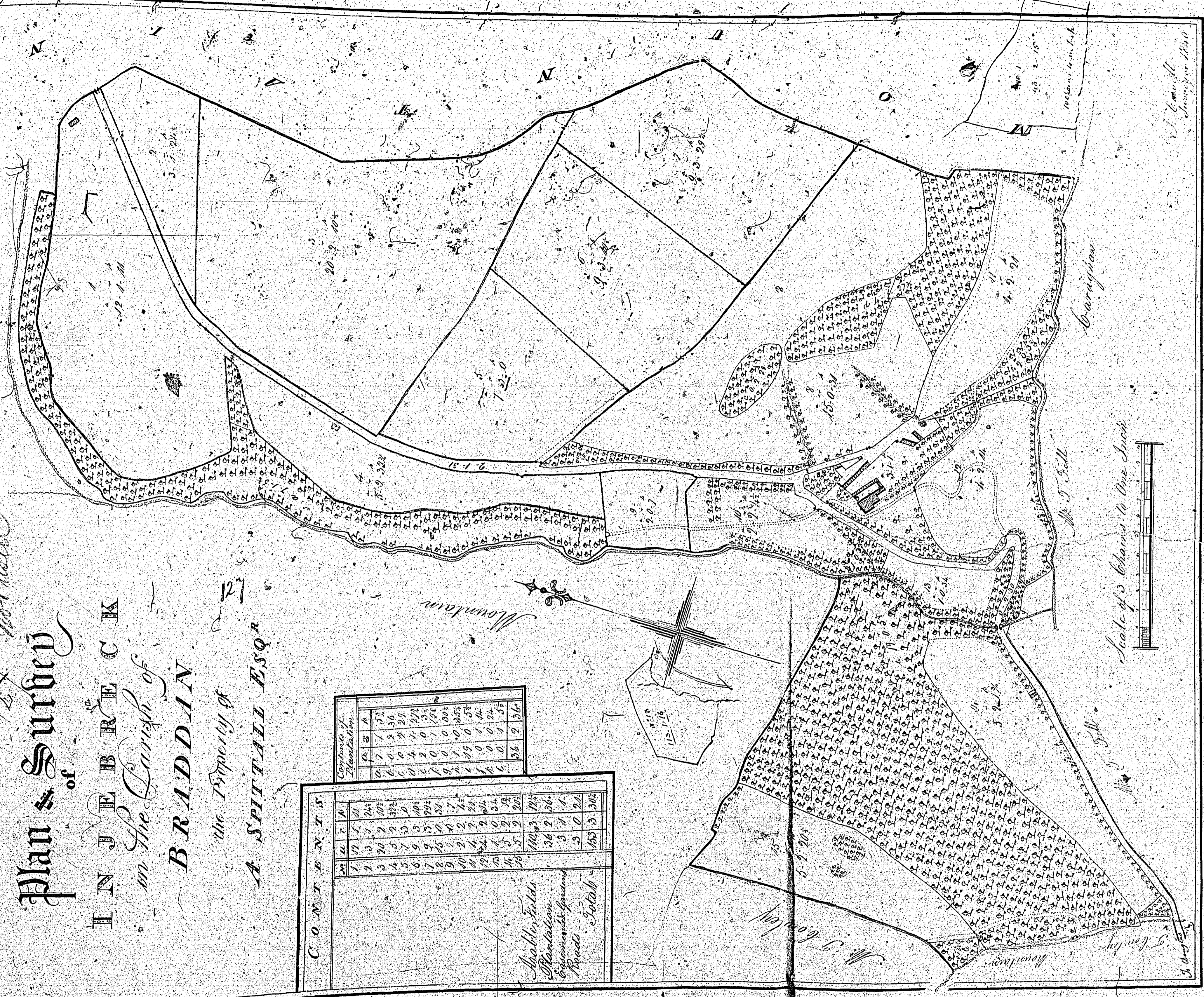
27

CONTENTS	
Acres	100
Roods	3
Poles	17
Total	103 3 17

Contents of Plantations	
Acres	1
Roods	1
Poles	1
Total	2 1 1

Contents of Roads	
Acres	0
Roods	0
Poles	0
Total	0 0 0

As the fields
Plantations
Roods Poles




Scale of 3 Chains to One Inch



A. Spittall Esq

Plan of plot of ground N^o 11 land
 (containing) 2 Rods & 1/2 Moway No. 13 & 14
 (Middle) Situate to the parcel of Madson the
 property of Mr. W. W. Howell, Aug 4th 1841

Total breadth N^o 11 $\frac{1}{2}$ Rods
 Total Moway No. 13 & 14 $\frac{1}{2}$ Rods
 Total $\frac{1}{2}$ Rods



Surveyed by
 J. W. W. Howell