



119

Contents		Acres	Pence
1	Close being pot. Ireland	54	1 33
2	Baraglan park	15	0 39
3	Close Moor	7	1 9
4	Ballacreek	6	0 57
5	Ballacreek Duvaland	20	0 17
6	Castments & gardens	1	2 1
7	Proportion of Highways and town	1	1 5
Total		107	0 19


119
MAP
 and **Survey** of
 part of Ballacreek
 Situate in the parish of
 B. R. A. D. M. V.
 the property of
 Mr. John Quire,
 by Mr. James Murray, Surveyor, 1839



George

*Plan of
Estate
Castleward
Tansy Bradden
W. Edward Jones*

120




Castleward



*John
1845
1846
1847
1848
1849*

*Ballaclosh
W. Edward Jones*



Joseph Maki

Total Areas collected.
 A. R. P.
 Ballashamrocks 92. 0. 6
 Cragga 127. 0. 37
 Part of Oatland 4. 1. 31
 The Shairgey 13. 0. 26
 Knock-e-Loughan 66. 1. 10
 Grand Total 333. 0. 30

Plan
 of the Estates of
 Ballashamrocks
 Cragga, the Shairgey
 AND
 Knock-e-Loughan
 PARISHES of Braddan and Santon
 the Property of
 Mark H. Quayle Esq.

The Shairgey		Ballashamrocks	
1	2. 3. 4	1	4. 2. 0
2	2. 3. 4	2	4. 1. 22
3	2. 1. 19	3	3. 1. 30
4	2. 1. 19	4	3. 3. 6
5	1. 2. 17	5	3. 0. 32
6	4. 1. 7	6	2. 5. 22
7	3. 2. 21	7	1. 2. 26
8	2. 2. 22	8	1. 1. 7
9	1. 1. 19	9	0. 9. 12
10	2. 4. 0	10	0. 2. 18
11	3. 2. 28	11	2. 2. 11
12	3. 2. 22	12	1. 1. 2
13	2. 0. 27	13	2. 1. 20
14	2. 1. 23	14	2. 2. 0
15	3. 2. 27	15	2. 5. 17
16	1. 2. 6	16	1. 1. 2
17	1. 3. 35	17	0. 8. 0
18	1. 2. 35	18	0. 7. 1
19	2. 2. 28	19	1. 2. 11
20	4. 1. 17	20	2. 3. 6
Total	53. 0. 20	21	1. 1. 17
		22	0. 2. 2
		23	0. 2. 2
		Total	12. 7. 8



Cragga

in Santon		Part of Oatland	
1	4. 1. 2	1	1. 1. 2
2	12. 5. 28	2	2. 2. 22
3	7. 0. 20	3	1. 3. 0
4	4. 1. 13	4	5. 1. 31
5	1. 3. 9		
6	1. 3. 12		
7	1. 3. 7		
8	1. 3. 3		
9	1. 6. 30		
10	2. 3. 30		
11	2. 2. 11		
12	2. 3. 26		
13	1. 1. 23		
14	2. 0. 25		
15	3. 0. 18		
16	4. 3. 30		
17	23. 2. 36		
18	2. 1. 28		
19	0. 0. 27		
20	101. 0. 36		

Knock-e-Loughan

A. R. P.	
1	10. 2. 24
2	11. 1. 18
3	9. 0. 03
4	12. 3. 38
5	13. 0. 14
6	9. 1. 34
Total	66. 1. 10

Braddan

21	3. 3
22	16. 1. 34
23	1. 1. 1
24	1. 2. 27
25	2. 0
26	1. 1. 18
27	3. 0. 8
28	1. 1. 14
29	2. 2. 16
Total of Cragga	127. 0. 37

Scale 3 Chains to an Inch.
 Ballashamrocks Surveyed by S. Davis 1840
 Cragga & the Shairgey copied from
 Plans by Edm^d. May in 1828
 Knock-e-Loughan reduced from a
 former Plan of Edm^d. May by S. Davis

PREVIOUS IMAGE REPEATED

Total Areas collected.

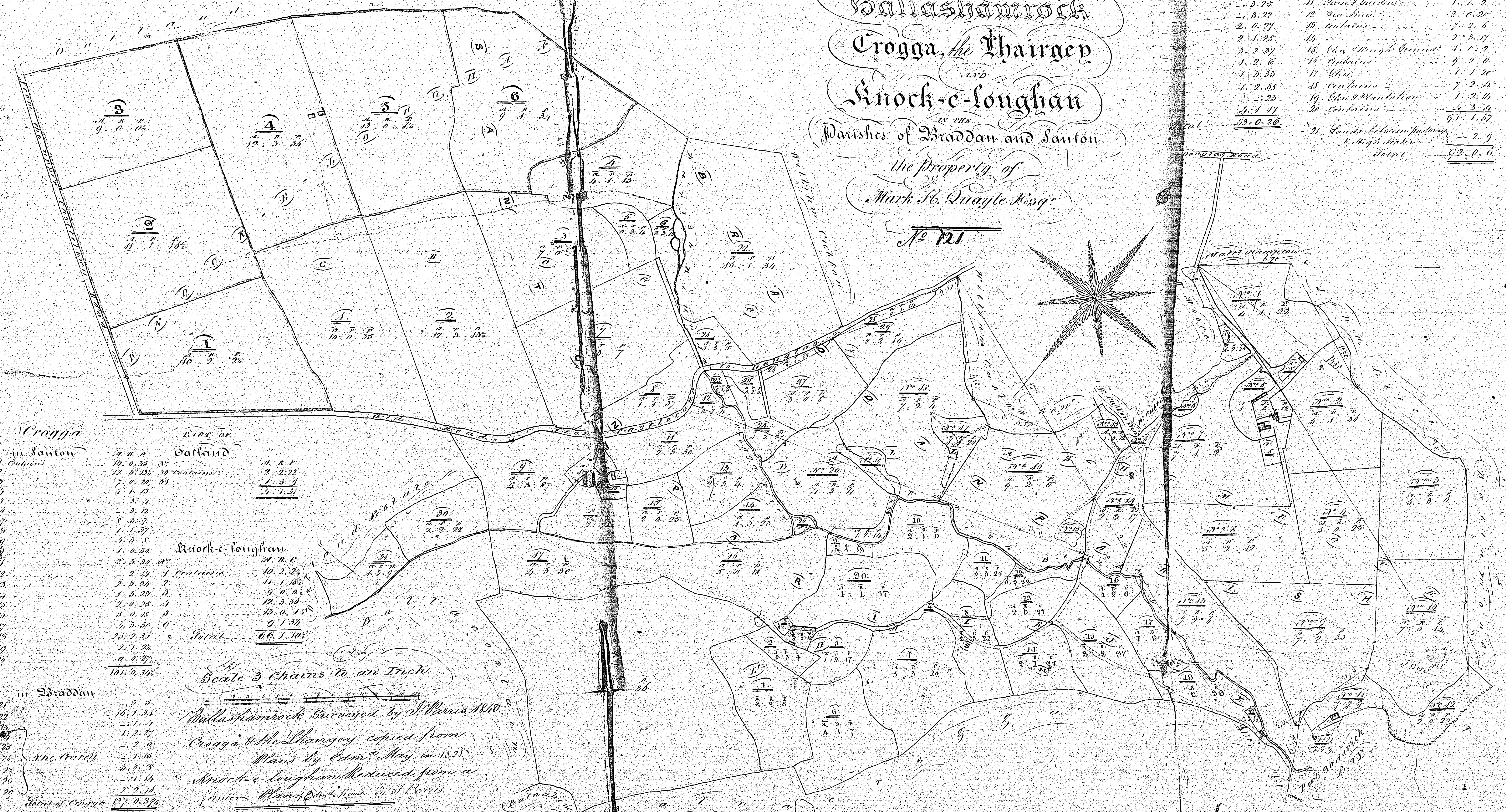
	A. R. P.
Ballashamrock	92. 0. 6
Crogga	127. 0. 37
Part of Oatland	4. 1. 31
The Chairgey	53. 0. 26
Knock-e-Loughan	66. 1. 10
Grand Total	333. 0. 30

121

Plan
of the Estates of
Ballashamrock
Crogga, the Chairgey
Knock-e-Loughan
Parishes of Braddan and Sauton
the Property of
Mark St. Quayle Esq.

No 121

The Chairgey		Ballashamrock	
No.	A. R. P.	No.	A. R. P.
1	1. 2. 6	1	1. 1. 22
2	3. 4	2	3. 1. 36
3	1. 19	3	3. 3. 6
4	2. 19	4	3. 0. 25
5	1. 2. 17	5	1. 3. 28
6	3. 1. 7	6	1. 2. 26
7	3. 2. 21	7	1. 2
8	2. 3. 22	8	3. 2. 12
9	1. 1. 16	9	2. 2. 33
10	2. 1. 0	10	7. 0. 41
11	3. 2. 28	11	1. 1. 2
12	3. 2. 22	12	2. 1. 26
13	2. 0. 27	13	7. 2. 6
14	2. 1. 25	14	2. 3. 17
15	3. 2. 27	15	1. 0. 2
16	1. 2. 6	16	9. 7. 0
17	1. 3. 33	17	1. 1. 26
18	1. 2. 35	18	7. 2. 4
19	1. 1. 23	19	1. 2. 44
20	3. 1. 17	20	4. 3. 4
Total	43. 0. 26	Total	92. 0. 6



Crogga in Sauton

1	1. 2. 6
2	3. 4
3	1. 19
4	2. 19
5	1. 2. 17
6	3. 1. 7
7	3. 2. 21
8	2. 3. 22
9	1. 1. 16
10	2. 1. 0
11	3. 2. 28
12	3. 2. 22
13	2. 0. 27
14	2. 1. 25
15	3. 2. 27
16	1. 2. 6
17	1. 3. 33
18	1. 2. 35
19	1. 1. 23
20	3. 1. 17
Total	43. 0. 26

Oatland

1	1. 2. 6
2	3. 4
3	1. 19
4	2. 19
5	1. 2. 17
6	3. 1. 7
7	3. 2. 21
8	2. 3. 22
9	1. 1. 16
10	2. 1. 0
11	3. 2. 28
12	3. 2. 22
13	2. 0. 27
14	2. 1. 25
15	3. 2. 27
16	1. 2. 6
17	1. 3. 33
18	1. 2. 35
19	1. 1. 23
20	3. 1. 17
Total	43. 0. 26

Knock-e-Loughan

1	1. 2. 6
2	3. 4
3	1. 19
4	2. 19
5	1. 2. 17
6	3. 1. 7
7	3. 2. 21
8	2. 3. 22
9	1. 1. 16
10	2. 1. 0
11	3. 2. 28
12	3. 2. 22
13	2. 0. 27
14	2. 1. 25
15	3. 2. 27
16	1. 2. 6
17	1. 3. 33
18	1. 2. 35
19	1. 1. 23
20	3. 1. 17
Total	66. 1. 10

Scale 3 Chains to an Inch



Ballashamrock Surveyed by J. Parry 1810

Crogga & the Chairgey copied from Plans by Estmt. May in 1827

Knock-e-Loughan Reduced from a former Plan of Estmt. Nov. 1810

Plan
 of the lands in the
 Parish of R. Braddan
 the property of
 W. Spillall Esq.

122



Reference

1	3	5	20
2	1	1	7
3	1	1	19
4	1	1	10
5	2	1	6
6	-	-	130
7	-	-	25
8	-	-	35
9	3	4	22
10	6	1	21
11	4	3	27
12	1	2	2
13	5	3	34
14	5	2	10
15	3	3	5
16	4	1	1
17	5	1	19
18	-	-	7
19	-	-	33
20	-	-	1
21	-	-	32
22	-	-	-
23	-	-	-
24	-	-	-
Total	63	3	17

