



56



M. J. Thom's Survey



56
Plan
of the Estate of
Ballinacorney

Part of the Quarterland of
Ballinacorney
in the Parish of St. Davydd
Belonging to Mr. John Jones

Appropriations

N ^o	A	R	P
1	5	1	29
2	4	1	29
3	5		1
4	6		
5	4		29
56	3	2	
7	3	2	8
8	2	2	29
9	2	3	
<i>Gardens &</i>			29
<i>Woods</i>	1	4	
<i>Total</i>	39	2	34

Capt. G. Brown



Scale

Surveyed by M. J. Thom in June 1839

Plan
of the Estate of
Ballinacorney
part of the Quarterland of

10	2	10
11	6	13
12	2	13
13	1	21
14	1	36
15	2	5
16	1	19
17	1	35
18	1	29

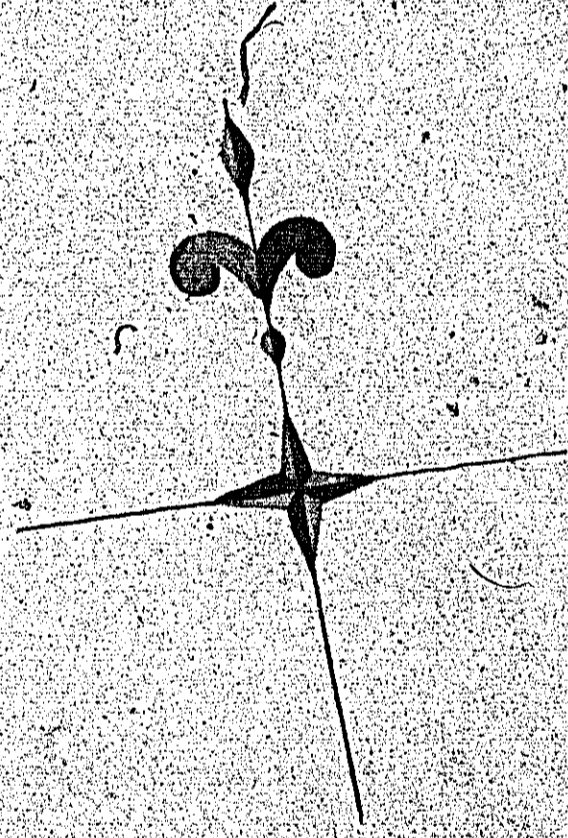
John Jones

M. J. Thom's Survey



57

57



M. H. Green

M. H. Green

M. H. Green

M. H. Green

57
Plan
of the Vestibule
of the
part of the Warehouse of
Bathwick
for the Branch of the
Belonging to
M. H. Green

Reference

N ^o	A	R	P
1	5	3	29
2	6	3	34
3	16	2	16
4	6	1	34
5	2	0	24
6	1	2	21
7	2	1	36
8	2	3	22
9	1	2	27
10	3	0	25
11	3	1	24
12	3	3	21
13	3	2	22
14	3	1	24
15	1	1	18
16	1	3	26
17	2	1	21
18	2	1	21
19	2	0	28
20	2	3	35
21	2	0	21
22	2	0	20

M. H. Green

M. H. Green

Noticed

Caraghnam

Intack
7-3-18 1/2


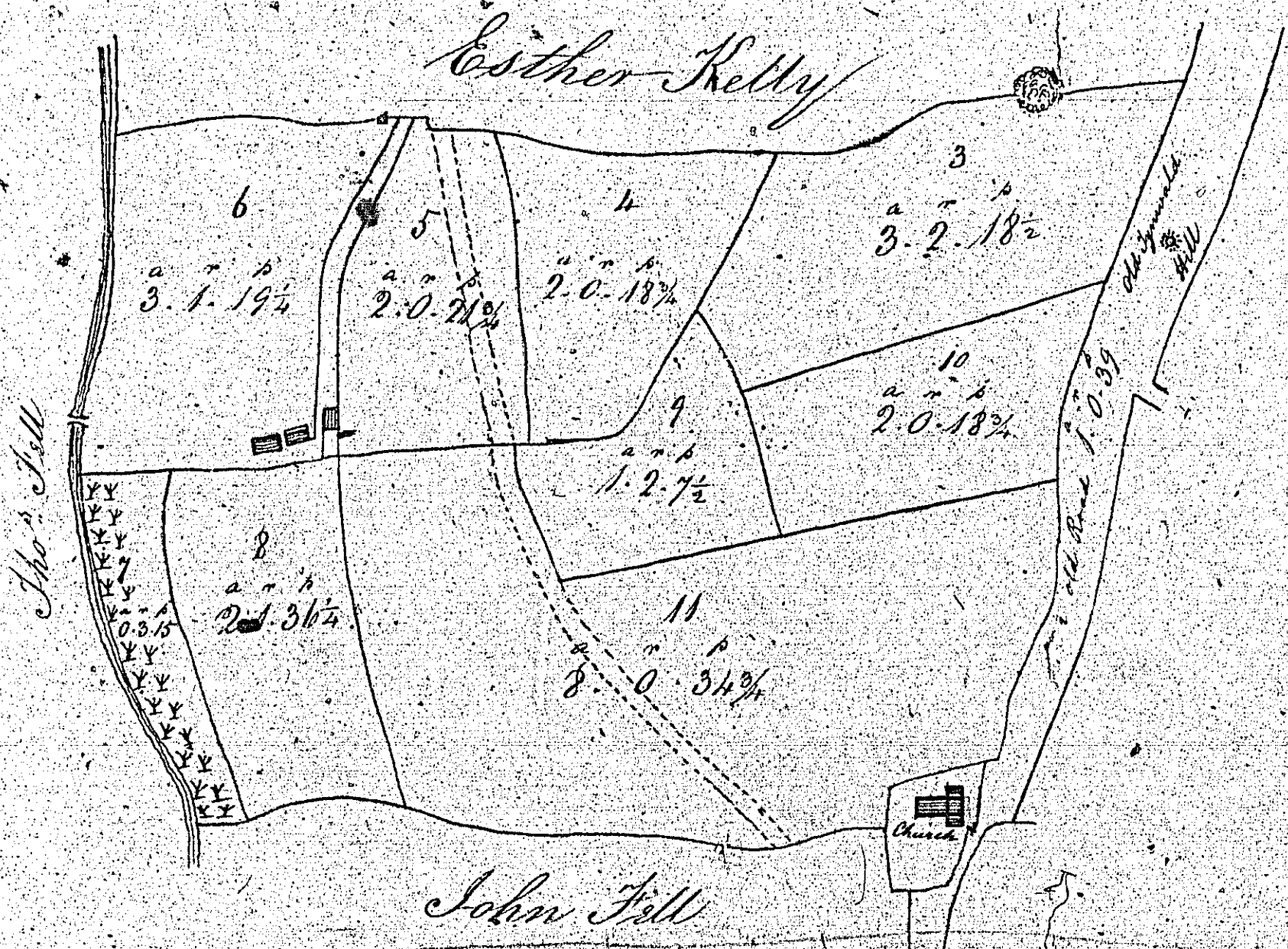
John Corkhill

Duffin & Brown

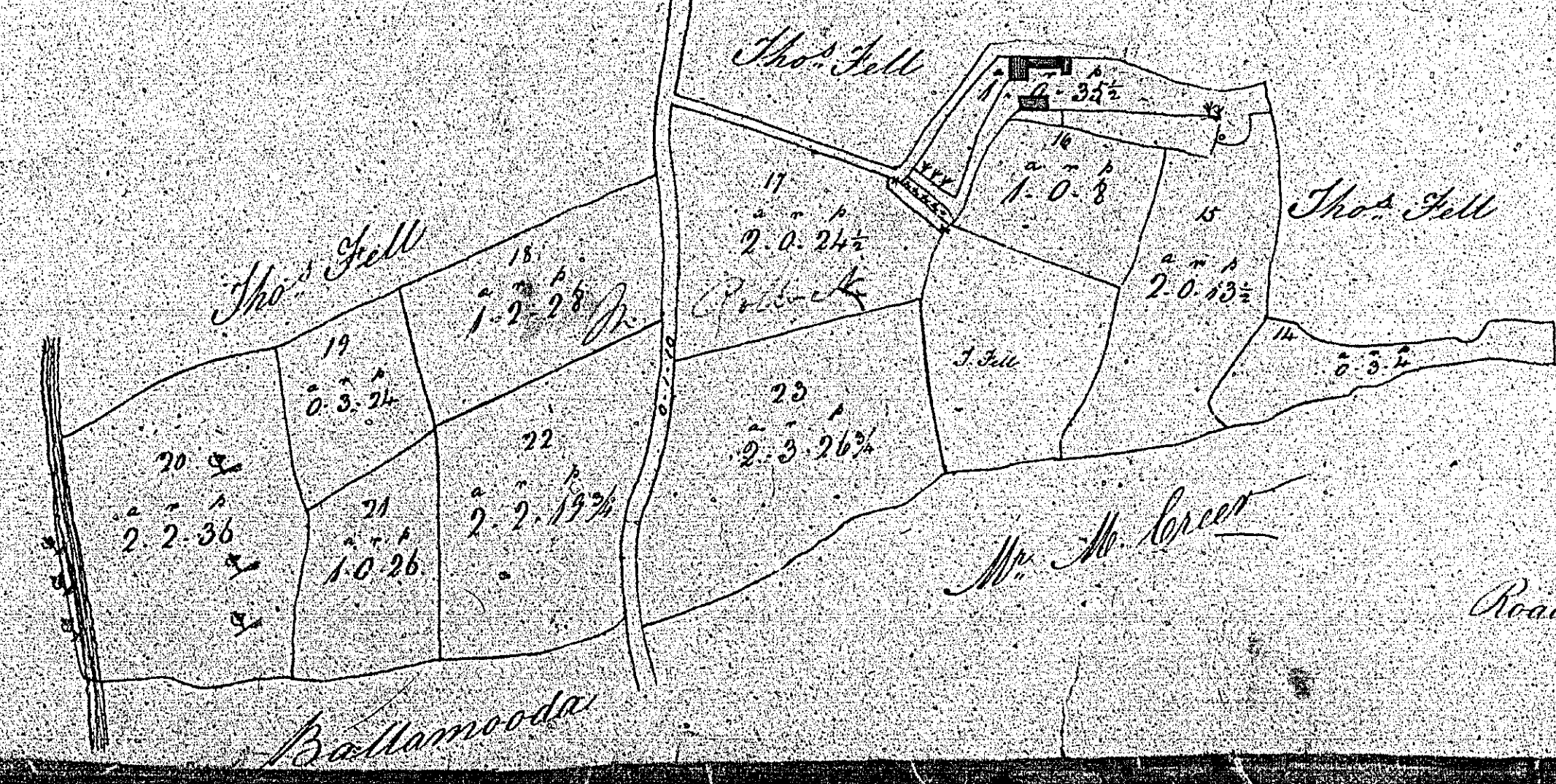
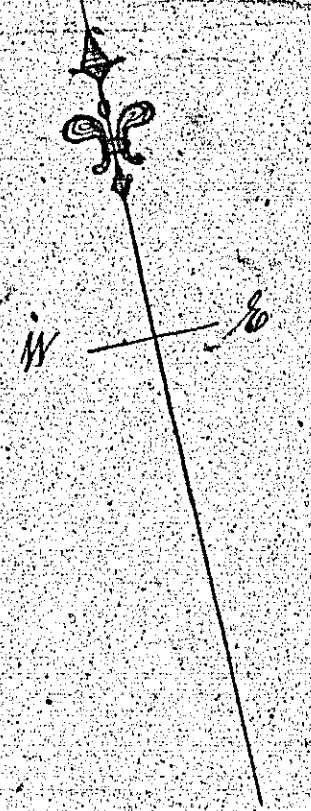
Intack
5-0-32 1/2

John Brown

Plan
of a part of
ALGARE
in the Parish of
BRADDAN
58 The Property of
Freer Esq.
Sunt. Th. N.

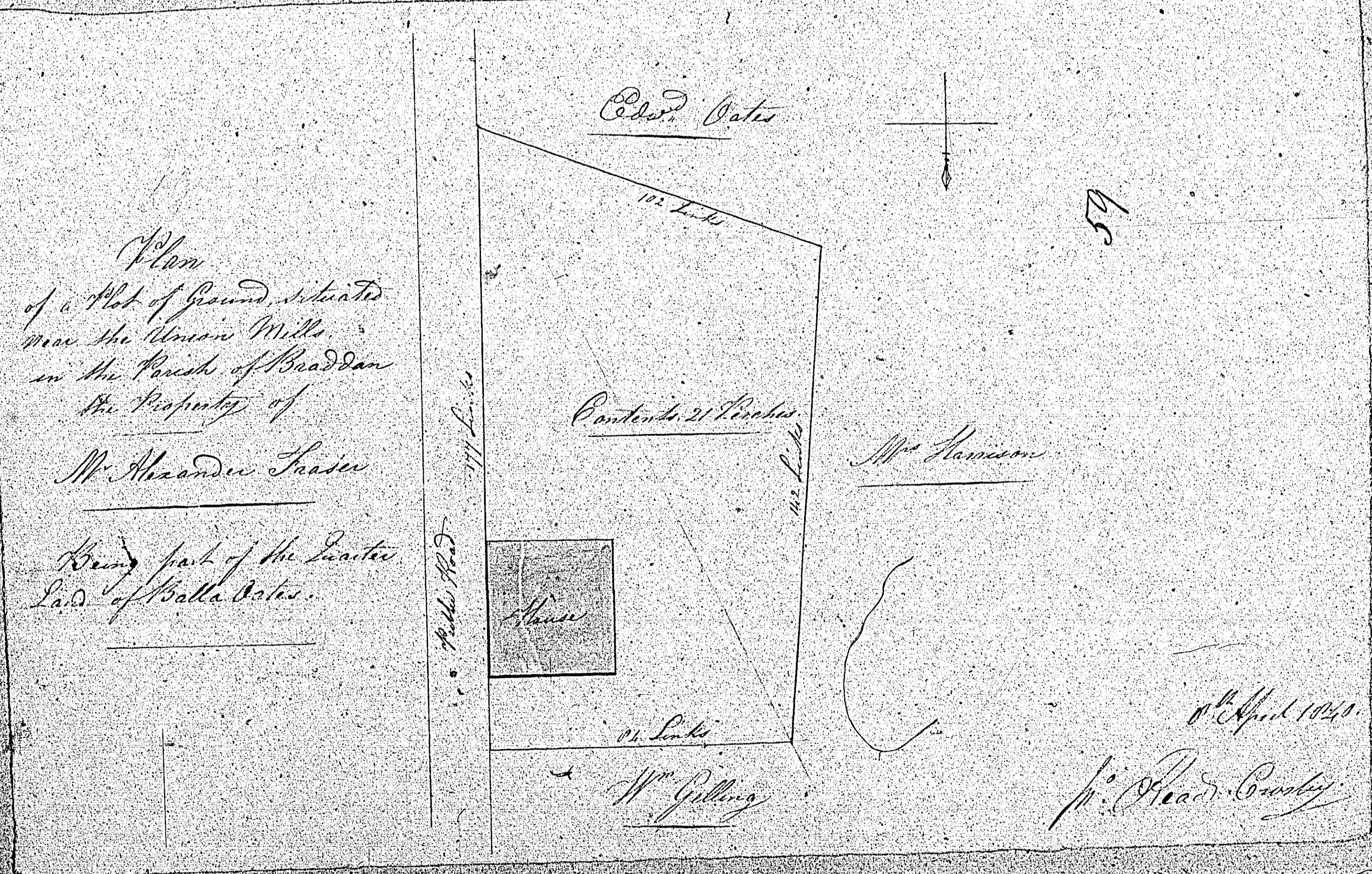


Scale of 3 Chains
to One Inch



Intacks
Fields 69-2-1 1/2
Roads & Enclos^{ure} 0-0-9 1/2
Total 69-2-11

Ballinacorney



Plan
 of a Plot of Ground, situated
 near the Union Mills,
 in the Parish of Baddan
 the Property of
 Mr. Alexander Fraser
 Being part of the Quarter
 Land of Ballinacorney.

18th April 1840.
 J. P. Head, Surveyor

Edwards
 Gates


19

Edwards
 Gates

60

Plan
of above Brig Station
Situated
In the Parish of St. Bonifacio
part of Louisiana Quarter
Belonging to Don Feayl
April 1840

A. N. O.
Content 2-1-16
Scale 3 inches to 1 foot



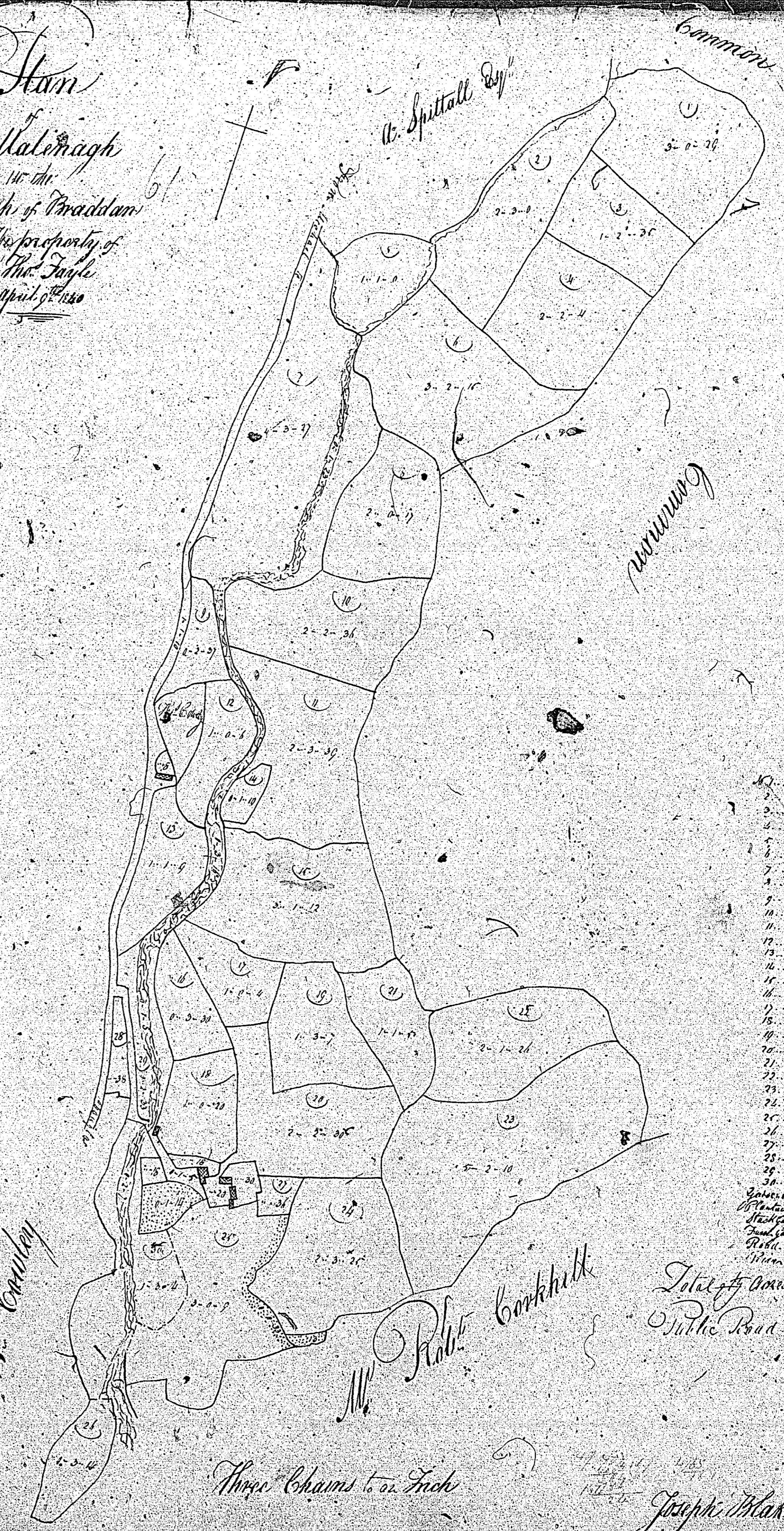
John Lewis
By M. Lewis

Reference

1	29
2	30
3	31
4	32
5	33
6	34
7	35
8	36
9	37
10	38
11	39
12	40
13	41
14	42
15	43
16	44
17	45
18	46
19	47
20	48
21	49
22	50
23	51
24	52
25	53
26	54
27	55
28	56
29	57
30	58
31	59
32	60
33	61
34	62
35	63
36	64
37	65
38	66
39	67
40	68
41	69
42	70
43	71
44	72
45	73
46	74
47	75
48	76
49	77
50	78
51	79
52	80
53	81
54	82
55	83
56	84
57	85
58	86
59	87
60	88
61	89
62	90
63	91
64	92
65	93
66	94
67	95
68	96
69	97
70	98
71	99
72	100

per M. Lewis

Stam
 of
 Ballinagh
 in the
 Parish of Braddan
 The property of
 Mr. Tho. Sangle
 April 9th 1850



	A	R	P
1	3	2	16
2	2	2	27
3	1	2	26
4	2	2	6
5	1	1	1
6	3	2	14
7	4	3	27
8	2	1	7
9	2	2	27
10	2	2	26
11	2	3	27
12	1	1	6
13	1	1	6
14	1	1	10
15	3	1	12
16	1	3	38
17	1	1	4
18	1	1	20
19	1	3	7
20	2	2	26
21	1	1	1
22	2	1	16
23	1	2	10
24	2	3	25
25	3	1	6
26	3	3	16
27	1	1	36
28	1	1	33
29	1	2	33
30	1	2	14
31	1	2	36
32	1	2	20
33	1	3	24
34	1	1	5
35	2	1	12

Tolney's Acre 1/2 2-22
 Public Road 1-1-10

Mr. Wm. Curley

Public Carthouse

Three Chains to a Fick

Joseph Blake Survey

61