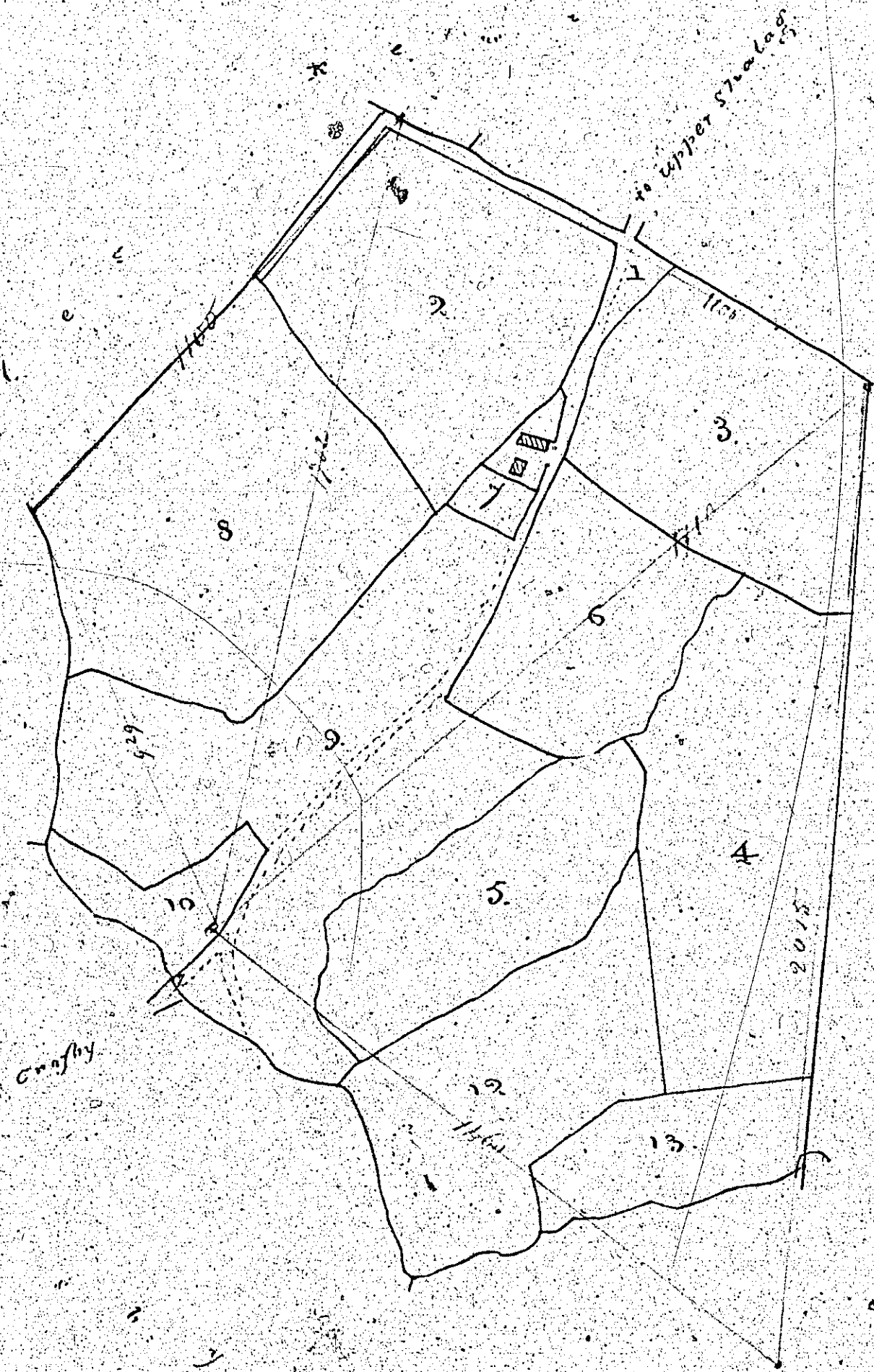


Holmes


107 one of the
...

Contents

1	2-1
2	3-32
3	2-2-35
4	3-2-12
5	2-0-34
6	1-3-38
7	1-8
8	4-3
9	5-2
10	2-16
12	2-2-3
13	1-35
A	<u>28-1-32</u>



Shelag
in
Bride
belong to
Tho^s Kelly
May 1839




H. Merryweather
Surveyor
Ramsay

1200

8-

5
6
7

100. Plan of a part of Ballakward
in the Parish of Bride
the property of
Mr W. Neale



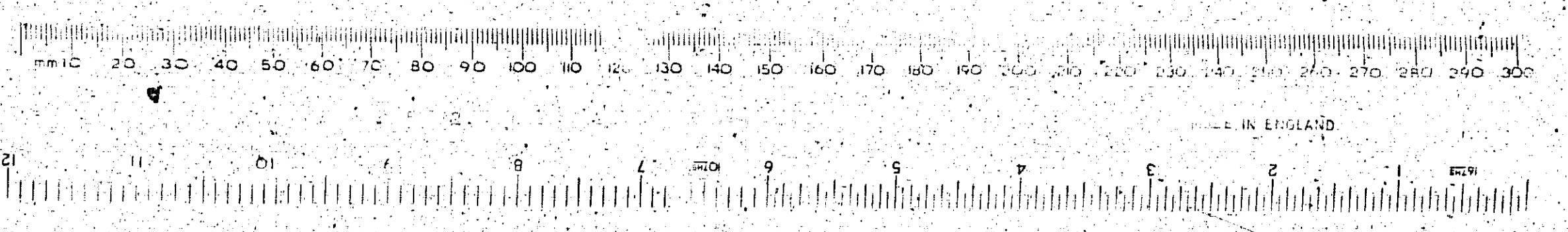
Scale of 3 Chains to One Inch

Contents
1-0-12 1/2

By John Howells
Surveyor 1839

12

Plan in survey of
Ballachrish
in the parish of Brides
the property of
Mr. John Stewart



ISLE OF MAN GOVERNMENT: GENERAL REGISTRY
TITHE PLANS: PARISH OF BRIDE

Original monotone 1:30


Ballachrish
Acreage 57.9 1/2
Rents 5000 0 0
Total 57.9 1/2

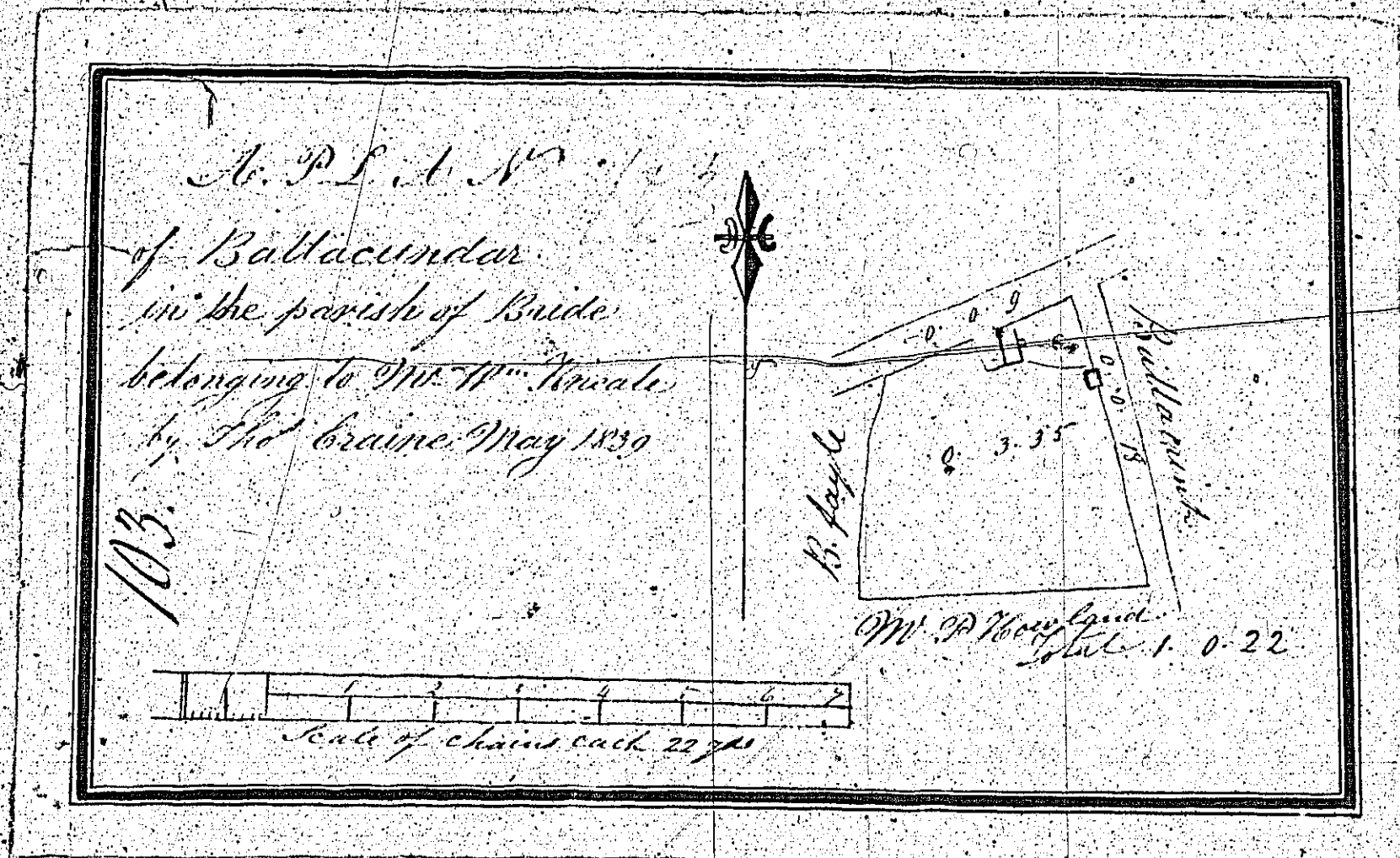
Scale of 1 inch to 1000 feet

1844

1200

1200





ISLE OF MAN GOVERNMENT: GENERAL REGISTRY
 TITHE PLANS: PARISH OF BRIDE
 Original monotone

1:30

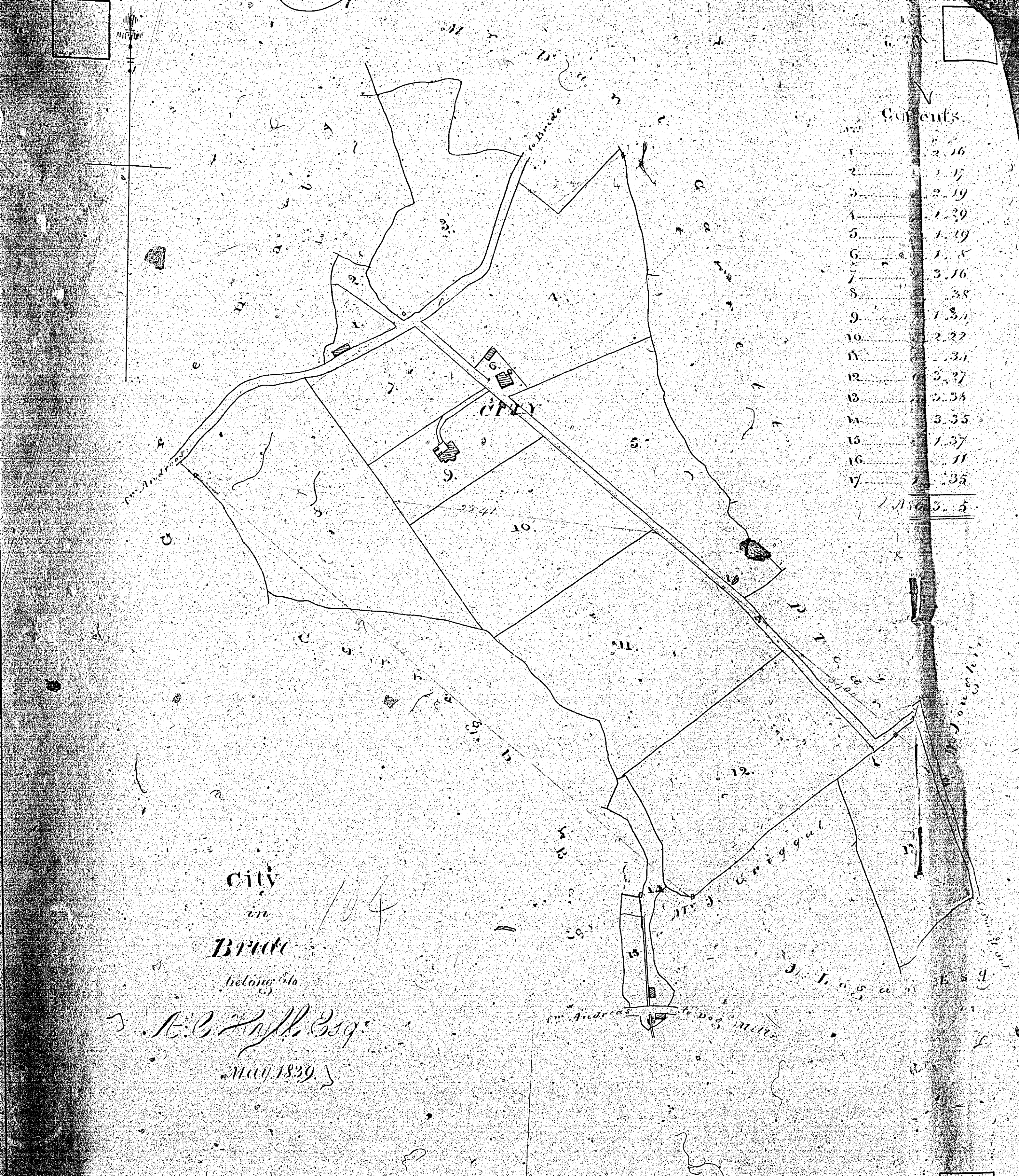
noted

med

10300

104

104



Contents.

1	2.16
2	1.17
3	2.19
4	1.39
5	1.19
6	1.8
7	3.16
8	.38
9	1.31
10	2.22
11	.31
12	3.27
13	2.54
14	3.35
15	1.37
16	.11
17	1.38
1850	2.5

City
in
Brack

belongs to

A. B. Smith Esq.

May 1839

Proportions of Public Roads

Scale

Horizontal

Vertical

Land Survey

Scale