


ISLE OF MAN GOVERNMENT: GENERAL REGISTRY

TITHE PLANS: PARISH OF BRIDE

Original coloured (decorative)

1:30





frame 1 of 2

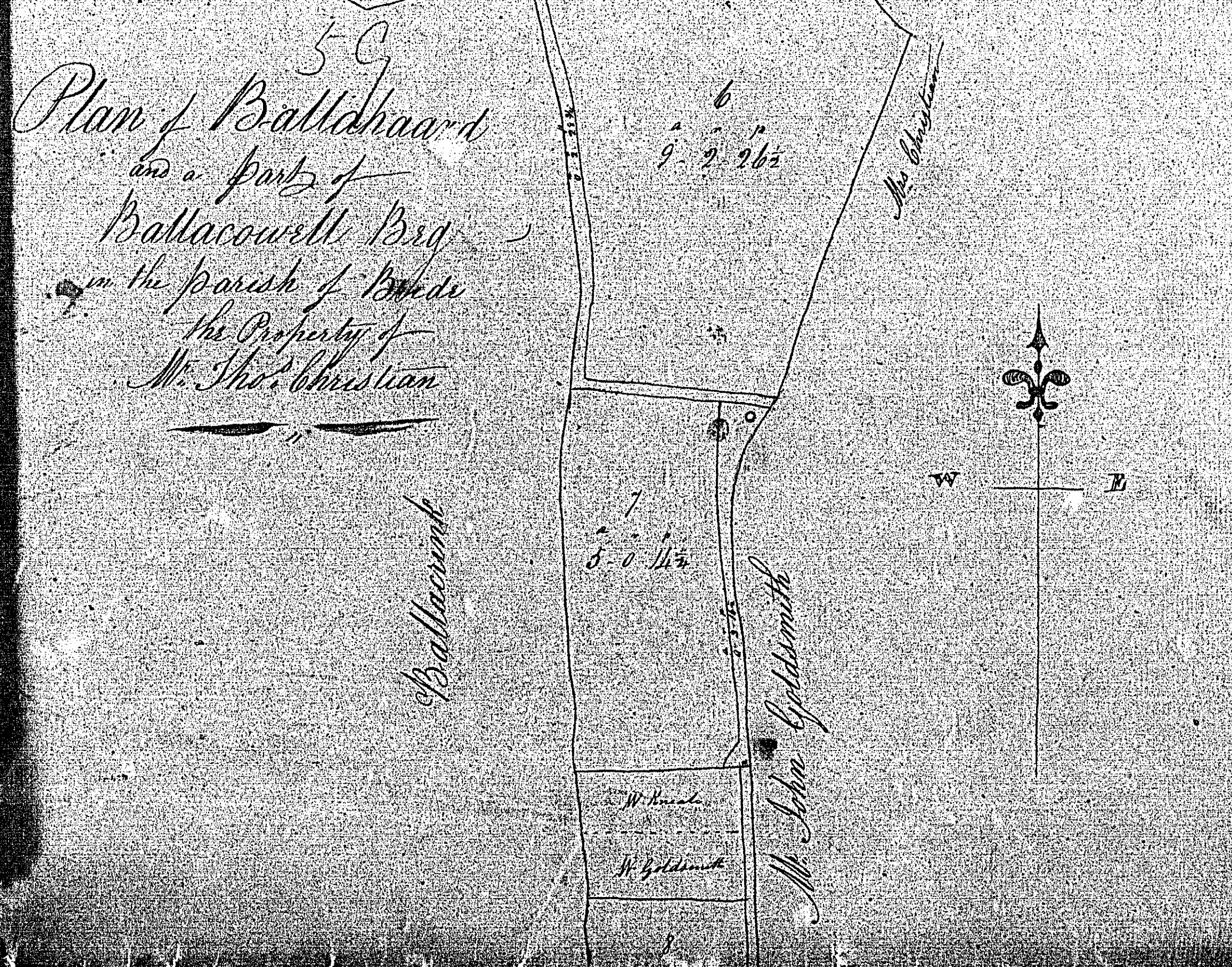
ISLE OF MAN GOVERNMENT: GENERAL REGISTRY

TITHE PLANS: PARISH OF BRIDE

Original coloured (decorative), marked 1:30



59  
 Plan of Ballahard  
 and a part of  
 Ballacourt Brg  
 in the parish of Bride  
 the Property of  
 Mr. Tho. Christian



frame 2 of 2

ISLE OF MAN GOVERNMENT: GENERAL REGISTRY

TITHE PLANS: PARISH OF BRIDE

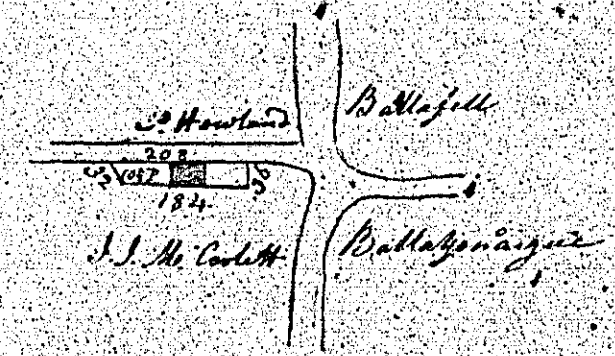
Original coloured (decorative) marked 1-30



120

60.

Plan of a small bridge  
near the church  
in the parish of Breda  
the property of  
H. J. Gollie




Scale of 1/2 inch  
to 1 foot

M. G. Gollie

1
2
3
4
5
6
7
8
9
10



Plan of Charles Carroll  
Bulla Valley



*Produced in 1942 from  
the original of 1792*


ISLE OF MAN GOVERNMENT: GENERAL REGISTRY

TITHE PLANS: PARISH OF BRIDE

Original monotone

1:30





ISLE OF MAN GOVERNMENT: GENERAL REGISTRY

TITHE PLANS: PARISH OF BRIDE

Original monotone, faint

1:30