

**START**

T

P

3

1

■

■

3

0

**Isle of Man Government: General Registry**

**PLANS DEPOSITED IN THE  
ROLLS OFFICE  
UNDER THE  
TITHE COMMUTATION ACT  
1839**

**Microfilm Data (IOM) Ltd., Alpine Mews,  
Strathallan Lane, Onchan, Isle of Man, IM3 1NL**

Isle of Man Government: General Registry

**PLANS DEPOSITED IN THE  
ROLLS OFFICE  
UNDER THE  
TITHE COMMUTATION ACT  
1839**

**PARISH OF BRIDE**

**(1 - 143)**

**Microfilm Data (IOM) Ltd., Alpine Mews,  
Strathallan Lane, Onchan, Isle of Man, IM3 1NL**

**April 1997**

## NOTES

The plans have been filmed in their bound state

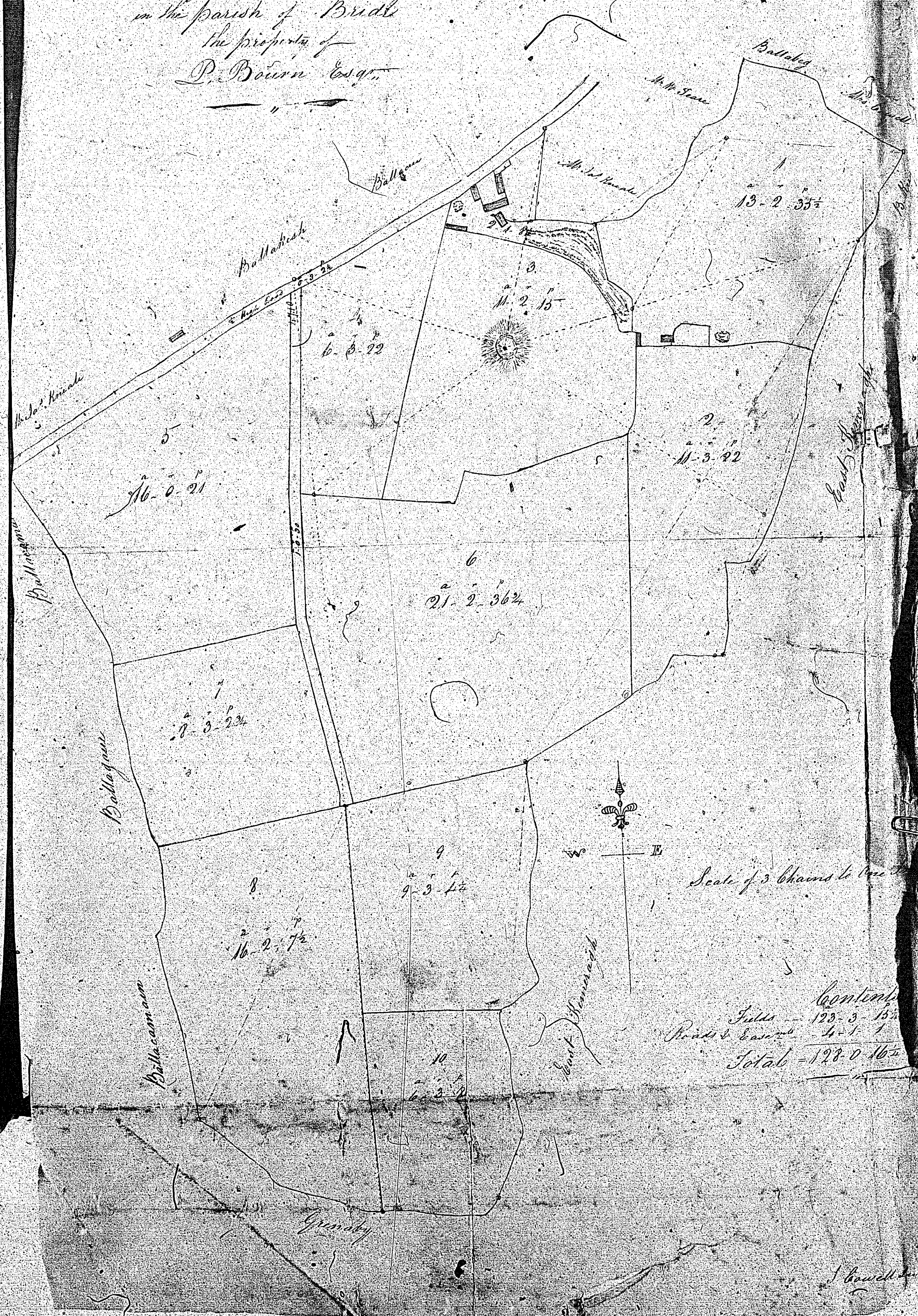
This will have caused some image distortion particularly where large plans go into the binding gutter and/or have been folded

Many of the larger plans are damaged

Where plans are coloured this has been noted; 'monochrome' indicates a single ink colour which may be black, brown or blue

**START OF VOLUME**

Plan of West Kermoragh  
in the parish of Bride  
the property of  
P. Bourne Esq.





2  
 No  
 Plan and Survey  
 of  
 Ballacree Farm  
 in the  
 Parish of Bride  
 the Property of  
 Mr. John Gannon



SHRINK  
 in  
 Bride  
 1839

frame 1 of 2

ISLE OF MAN GOVERNMENT: GENERAL REGISTRY

TITHE PLANS: PARISH OF BRIDE

Original coloured (decorative)

1:30

A/1


A/2

A/3

A/4

A/5

A/2



**CHRINK**  
 in  
 Bride  
 into  
 1000  
 1839

frame 2 of 2

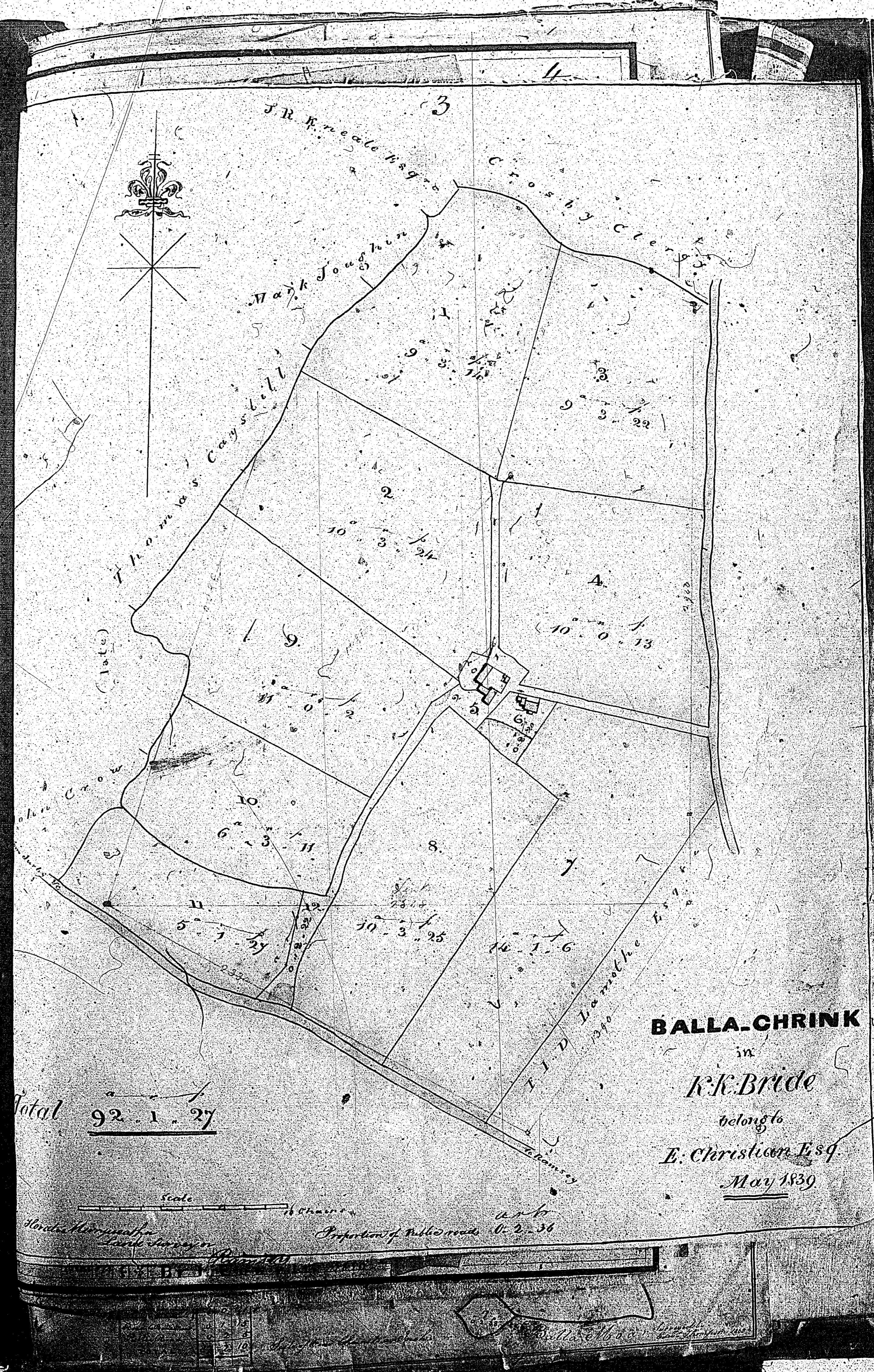
ISLE OF MAN GOVERNMENT: GENERAL REGISTRY

TITHE PLANS: PARISH OF BRIDE

Original coloured (decorative)

1:30

6000  
1839



Total 92 1 27

Scale 11 chains

Wanted Map made for  
Public Survey on  
April 1839

Proportion of Public road 0.2.36

**BALLA-CHRINK**  
 in  
*R. K. Brice*  
 belongs to  
*E. Christian Esq*  
 May 1839

Balla-Chrink

The two following plans are  
both numbered 4

17	6	1	32
18	6	1	32
19	6	1	32
Total	174	3	96

By I. Cowell 1850

Binding	2	0	25
Remittances	0	1	15
Other	0	2	5
TOTAL	2	3	45

Sub of the above

7.50  
By the Clerk  
of the Court