

ISLE OF MAN GOVERNMENT: GENERAL REGISTRY

TITHE PLANS: PARISH OF BALLAUGH



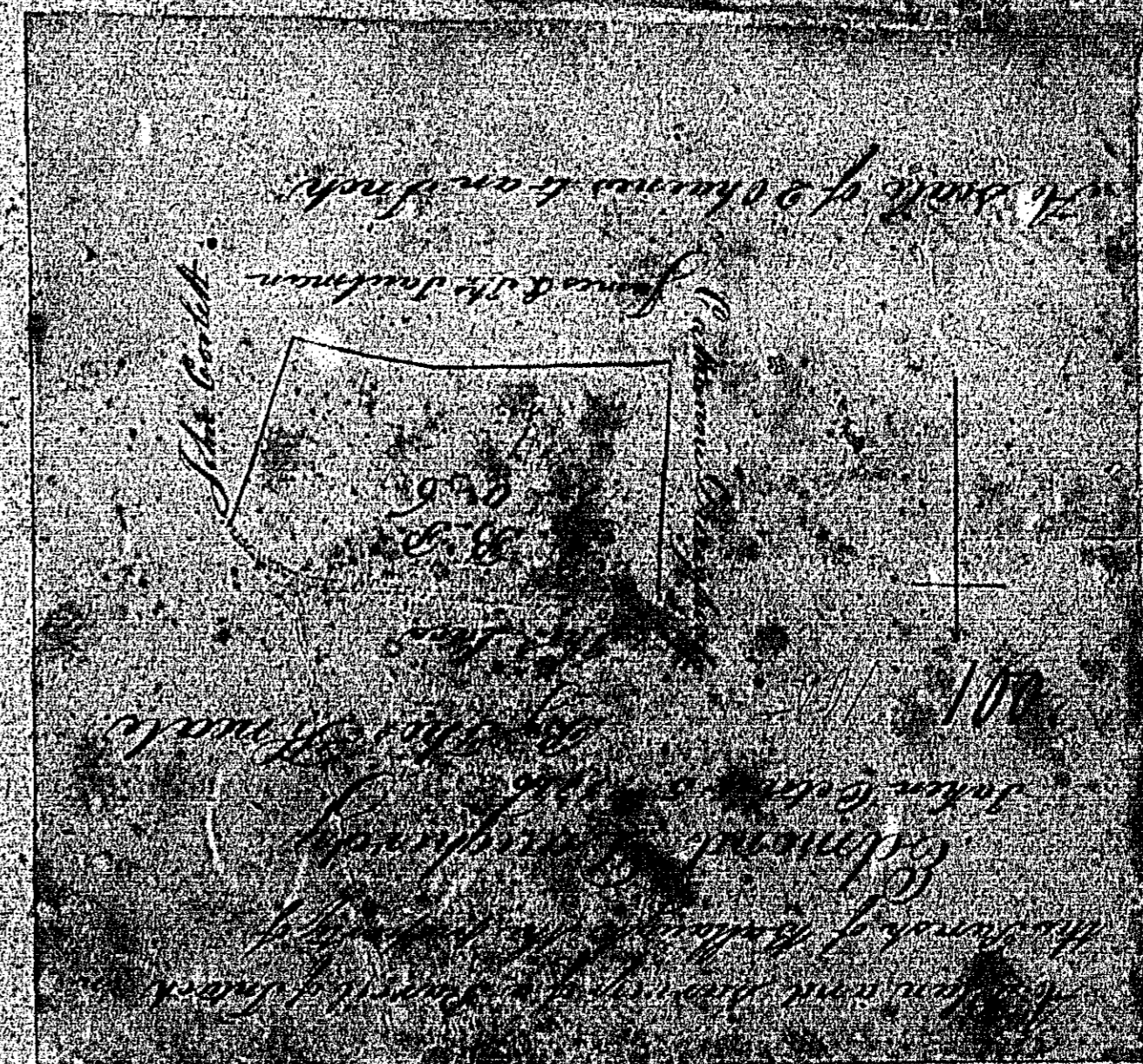
Plan

1.30

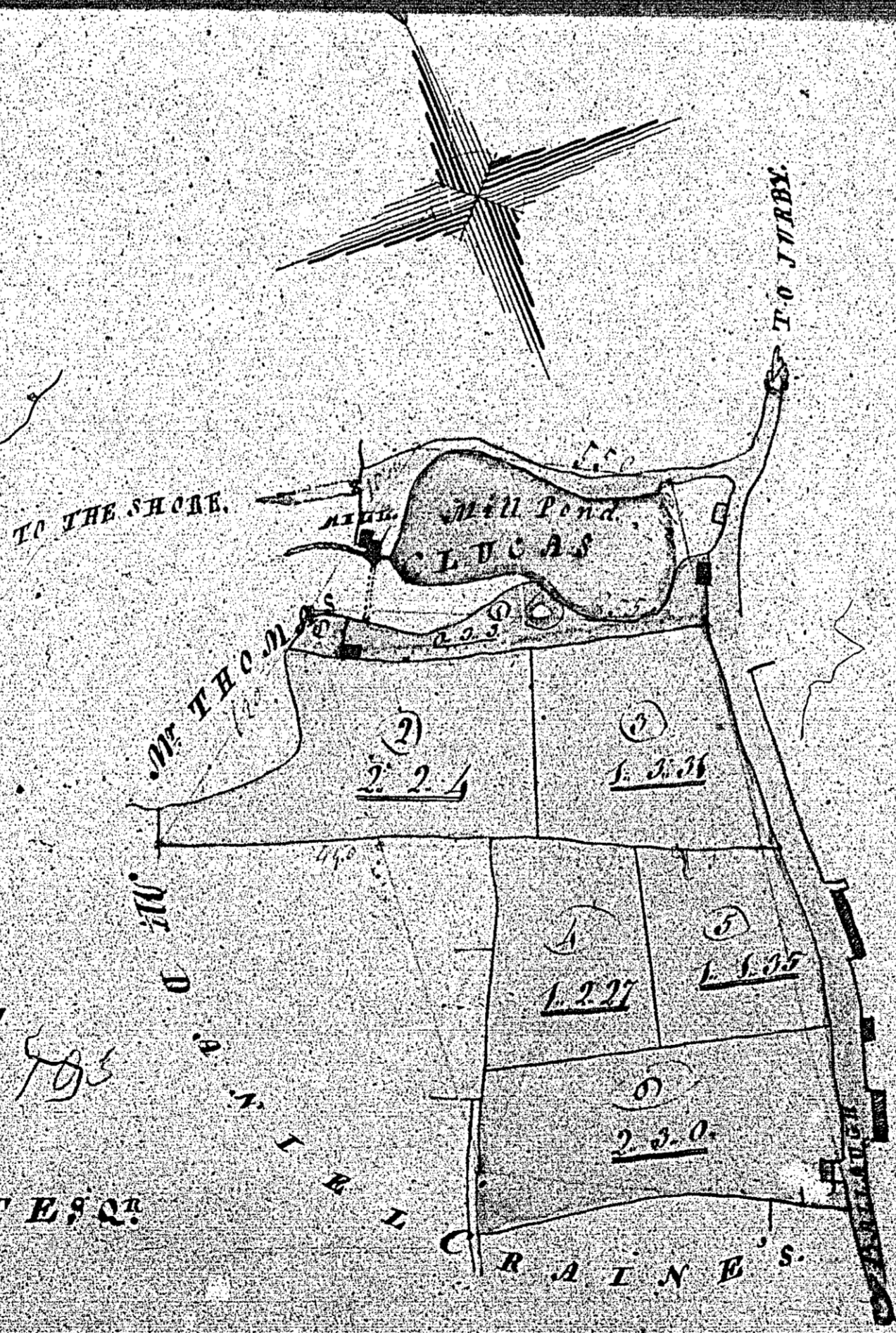
100 Original coloured, marked

101 Original coloured, marked

102 Original monotone



PLAN
 of
MILL CROFT
 Situate in the Parish of
BALLAUGH
 The property of
WILLIAM FARRANT ESQ
 1840.

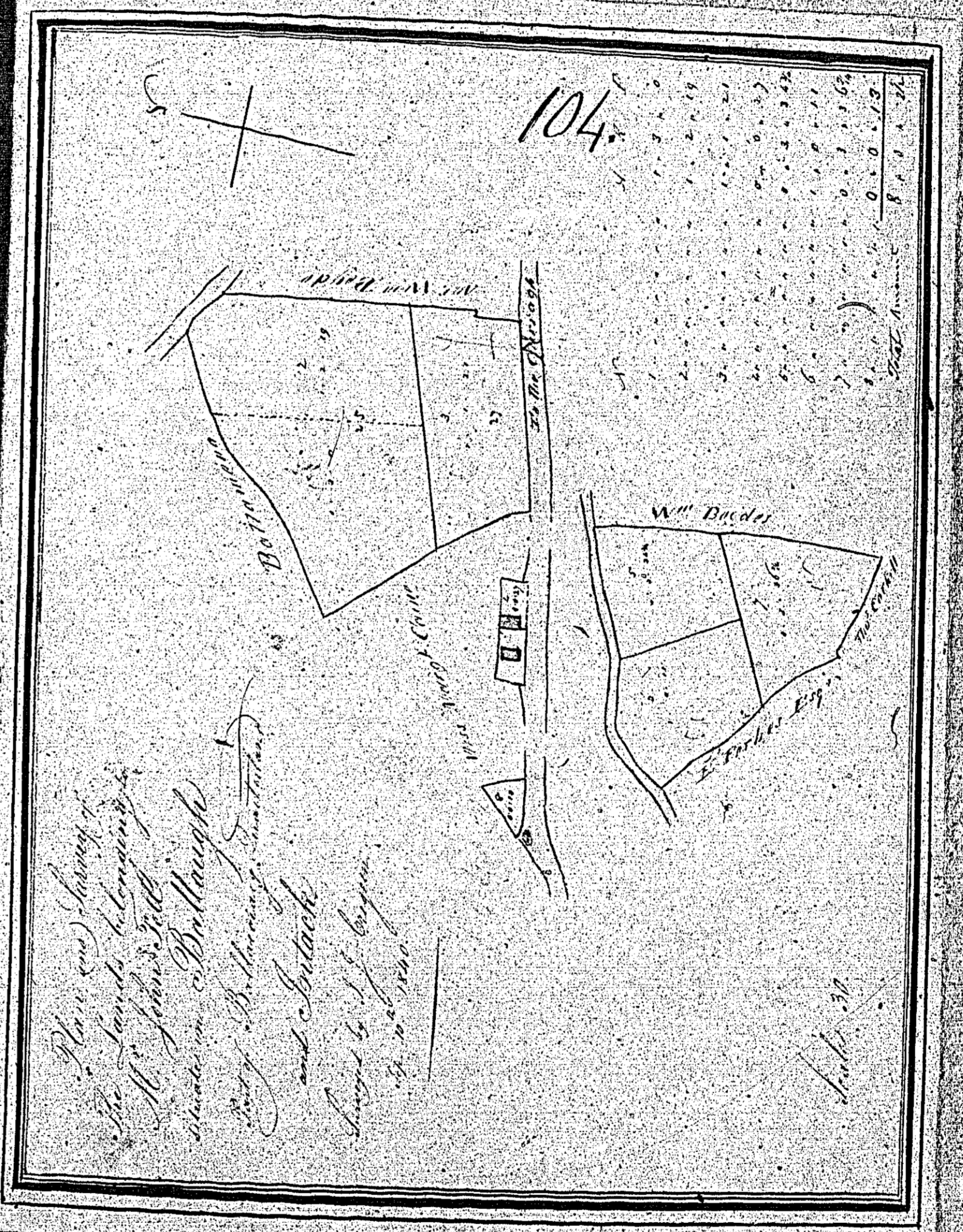


CONTENTS

1	College Mill Garden	0	3	2
2	Road to Mill House	2	2	4
3		1	3	3
4		1	2	2
5		1	1	3
6	Including old Mill Garden	2	3	0
	Total	11	0	20

SCALE 5 CHAINS TO AN INCH


103.



105.

105


 PLAN
 and
Survey
 BALLABEG
 QUARTERLAND BALLABEG
 THE PROPERTY OF
 EDWARD FORBES ESQR
BY JOHN HARRIS SURVEYOR GENERAL



BALLACOLEY

Scale of 3 chains to an inch

CONTENTS

No	A	R	P
1	3	1	1/2
2	0	0	3/4
3	0	0	3/4
4	0	0	3/4
5	0	0	3/4
6	0	0	3/4
7	0	0	3/4
8	0	0	3/4
9	0	0	3/4
10	0	0	3/4
11	0	0	3/4
12	0	0	3/4
13	0	0	3/4
14	0	0	3/4
15	0	0	3/4
16	0	0	3/4
17	0	0	3/4
18	0	0	3/4
19	0	0	3/4
20	0	0	3/4
21	0	0	3/4
Total	3	3	26

*Plans and Survey of
Part of Cornwall, Quarterland Parish
in the Parish of Ballaugh
Belonging to
Edward Forbes Esq.*

106

BY DANIEL COTTON, SURVEYOR GENERAL

BALLAKOIG



M. Daniel Cotton

Scale of 3 Chains to an Inch

106

CONTENTS

1	2	3	4	5	6	7	8	9	10	11	12	13	14	15	16	17	18	19	20	21	22	23	24	25	26	27	28	29	30	31	32	33	34	35	36	37	38	39	40	41	42	43	44	45	46	47	48	49	50	51	52	53	54	55	56	57	58	59	60	61	62	63	64	65	66	67	68	69	70	71	72	73	74	75	76	77	78	79	80	81	82	83	84	85	86	87	88	89	90	91	92	93	94	95	96	97	98	99	100
---	---	---	---	---	---	---	---	---	----	----	----	----	----	----	----	----	----	----	----	----	----	----	----	----	----	----	----	----	----	----	----	----	----	----	----	----	----	----	----	----	----	----	----	----	----	----	----	----	----	----	----	----	----	----	----	----	----	----	----	----	----	----	----	----	----	----	----	----	----	----	----	----	----	----	----	----	----	----	----	----	----	----	----	----	----	----	----	----	----	----	----	----	----	----	----	----	----	----	-----

