


Plan and Survey of a part of  
Mullehoyll in the parish of  
near the property of John Cleator  
April 25<sup>th</sup> 1844

13

Contents  
No. of Acres  
1. 0. 1. 39  
2. 0. 1. 25  
3. 0. 1. 15  
Total 3. 1. 25




of John Cleator's land

Wolton

14.

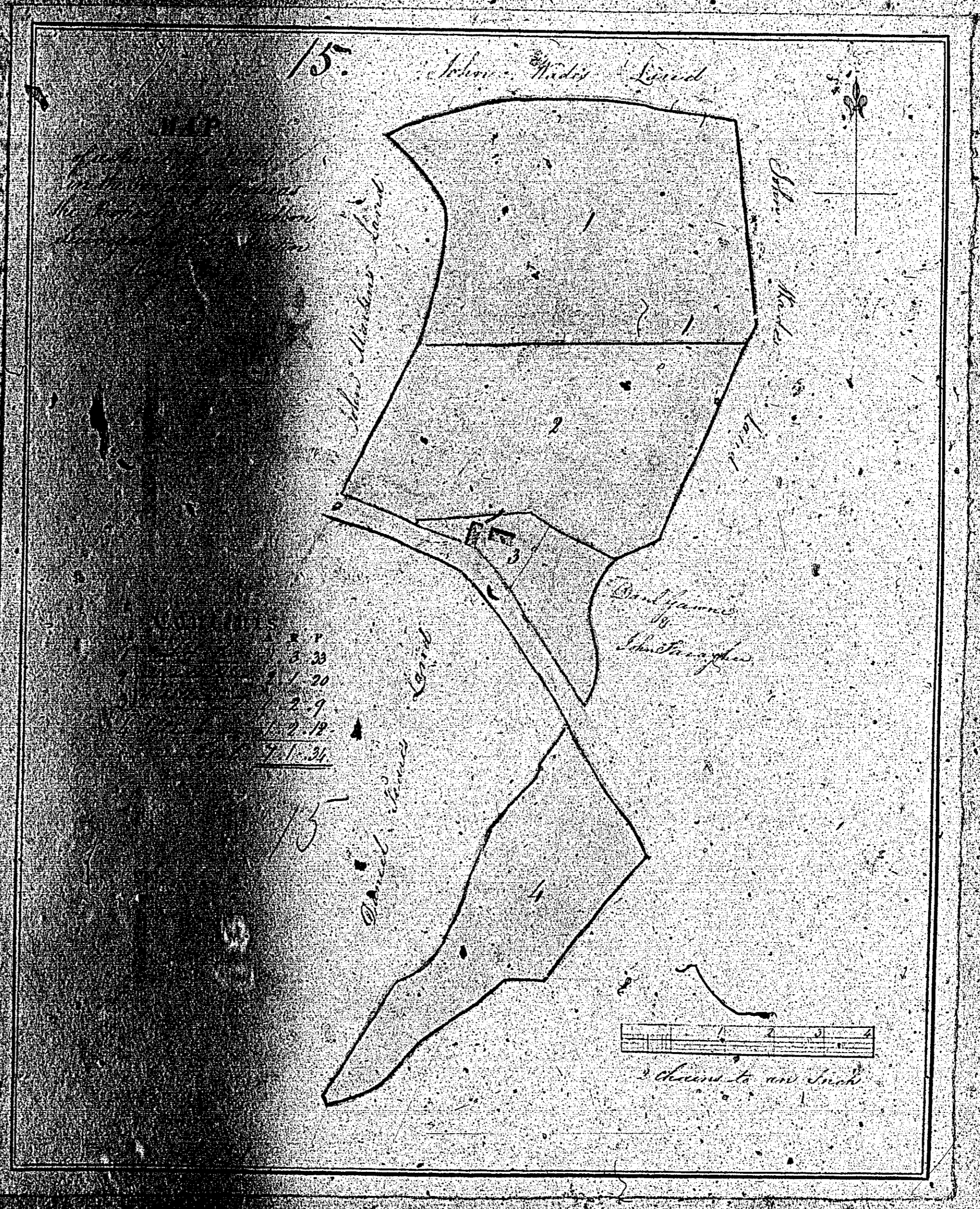
Map and Survey  
of part of the  
parish lands of  
Ballinacorney  
the parish of Ardara  
County of Wick  
Surveyed by Mr. Martin June 1840



Wolton's land

Mr. Martin's land

| No.   | Contents | ARP      |
|-------|----------|----------|
| 1     | ...      | 1. 2. 2  |
| 2     | ...      | 1. 0. 30 |
| 3     | ...      | 0. 3. 4  |
| 4     | ...      | 0. 2. 20 |
| Total |          | 3. 1. 72 |



1. 1  
 2. 33  
 3. 20  
 4. 29  
 5. 19  
 6. 34

15



*Ballakraginag*  
*Map of the Kingdom of*

MAP

*of a part of*  
*the Kingdom of*  
**BALLAKRAGINAG**  
*in the Province of Andhra*  
*the Kingdom of the Nizam*  
*Surveyed by Mr. Walker*  
*in the year 1839*

16


*William Walker*



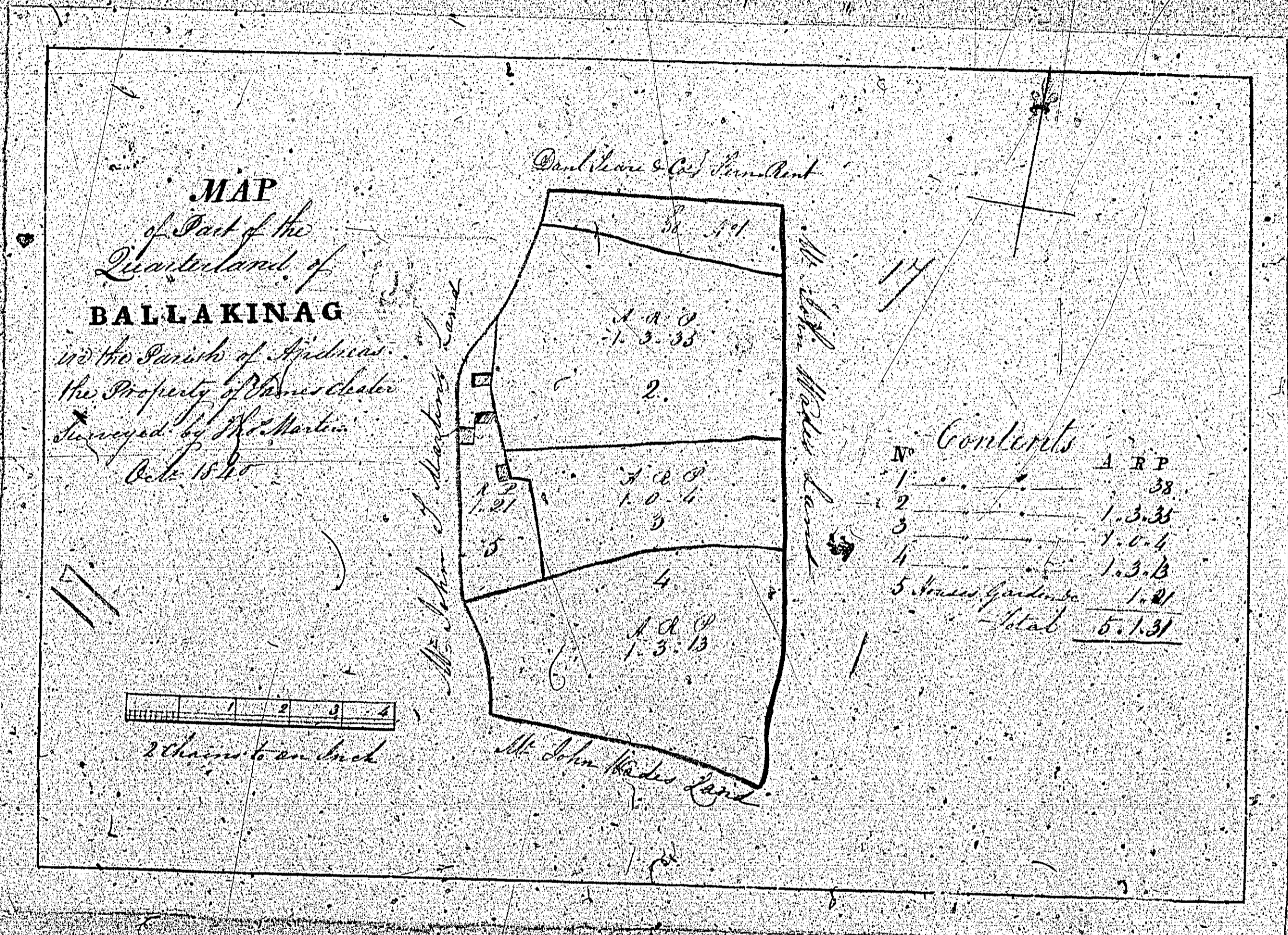
Contents

|   |   |   |   |   |   |   |   |   |    |    |    |    |    |    |    |    |    |    |    |    |    |    |    |    |    |    |    |    |    |    |    |    |    |    |    |    |    |    |    |    |    |    |    |    |    |    |    |    |    |    |    |    |    |    |    |    |    |    |    |    |    |    |    |    |    |    |    |    |    |    |    |    |    |    |    |    |    |    |    |    |    |    |    |    |    |    |    |    |    |    |    |    |    |    |    |    |    |    |     |
|---|---|---|---|---|---|---|---|---|----|----|----|----|----|----|----|----|----|----|----|----|----|----|----|----|----|----|----|----|----|----|----|----|----|----|----|----|----|----|----|----|----|----|----|----|----|----|----|----|----|----|----|----|----|----|----|----|----|----|----|----|----|----|----|----|----|----|----|----|----|----|----|----|----|----|----|----|----|----|----|----|----|----|----|----|----|----|----|----|----|----|----|----|----|----|----|----|----|----|-----|
| 1 | 2 | 3 | 4 | 5 | 6 | 7 | 8 | 9 | 10 | 11 | 12 | 13 | 14 | 15 | 16 | 17 | 18 | 19 | 20 | 21 | 22 | 23 | 24 | 25 | 26 | 27 | 28 | 29 | 30 | 31 | 32 | 33 | 34 | 35 | 36 | 37 | 38 | 39 | 40 | 41 | 42 | 43 | 44 | 45 | 46 | 47 | 48 | 49 | 50 | 51 | 52 | 53 | 54 | 55 | 56 | 57 | 58 | 59 | 60 | 61 | 62 | 63 | 64 | 65 | 66 | 67 | 68 | 69 | 70 | 71 | 72 | 73 | 74 | 75 | 76 | 77 | 78 | 79 | 80 | 81 | 82 | 83 | 84 | 85 | 86 | 87 | 88 | 89 | 90 | 91 | 92 | 93 | 94 | 95 | 96 | 97 | 98 | 99 | 100 |
|---|---|---|---|---|---|---|---|---|----|----|----|----|----|----|----|----|----|----|----|----|----|----|----|----|----|----|----|----|----|----|----|----|----|----|----|----|----|----|----|----|----|----|----|----|----|----|----|----|----|----|----|----|----|----|----|----|----|----|----|----|----|----|----|----|----|----|----|----|----|----|----|----|----|----|----|----|----|----|----|----|----|----|----|----|----|----|----|----|----|----|----|----|----|----|----|----|----|----|-----|

16



**ISLE OF MAN GOVERNMENT: GENERAL REGISTRY**  
**TITHE PLANS: PARISH OF ANDREAS**  
 Original coloured (decorative) 1:30



ISLE OF MAN GOVERNMENT: GENERAL REGISTRY

TITHE PLANS: PARISH OF ANDREAS

Original coloured

1:30