

**S  
T  
A  
R  
T**

T

P

1

1

■

■

3

0

Isle of Man Government: General Registry

PLANS DEPOSITED IN THE  
ROLLS OFFICE  
UNDER THE  
TITHE COMMUTATION ACT  
1839

Microfilm Data (IOM) Ltd. Alpine Mews,  
Strathallan Lane, Onchan, Isle of Man, IM3 1NL

Isle of Man Government: General Registry

PLANS DEPOSITED IN THE  
ROLLS OFFICE  
UNDER THE  
TITHE COMMUTATION ACT  
1839

PARISH OF ANDREAS

volume 1 (1 - 139)

Microfilm Data (IOM) Ltd., Alpine Mews,  
Strathallan Lane, Onchan, Isle of Man, IM3 1NL

March 1997

## NOTES

The plans have been filmed in their bound state

This will have caused some image distortion particularly where large plans go into the binding gutter and/or have been folded

Many of the larger plans are damaged

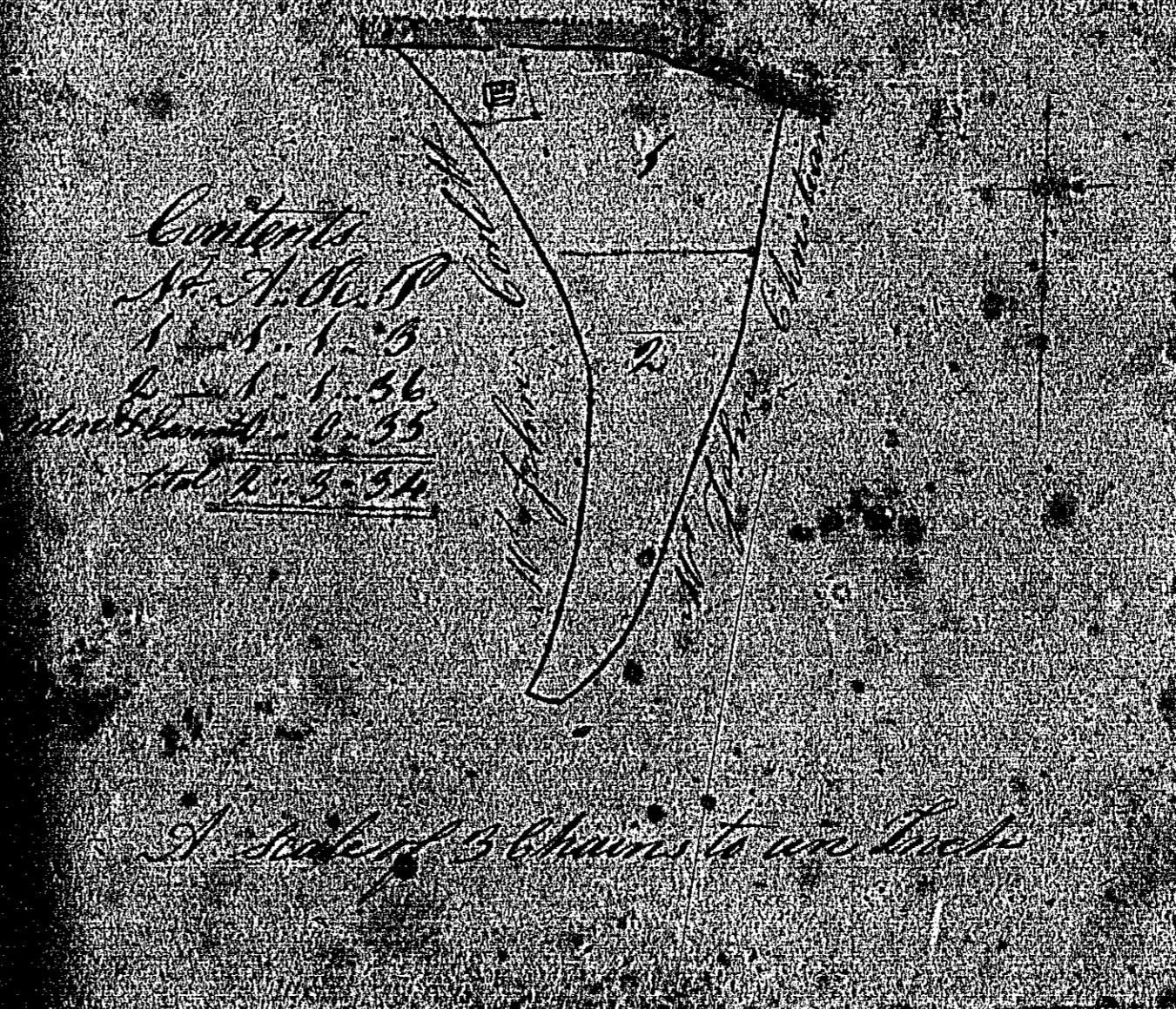
Where plans are coloured this has been noted; 'monochrome' indicates a single ink colour which may be black, brown or blue



MAP  
 of a Parcel of Suback Land  
 in the Parish of Andrews  
 belonging to the Rector and  
 Wardens of Andrews  
 Surveyed by J.S. Water  
 Oct. 1710

Plan & Survey

A Plan and Survey of a part  
of Vallerstollens in the parish  
of Andover the property of  
William Prior taken March 21 1740  
By John Newell



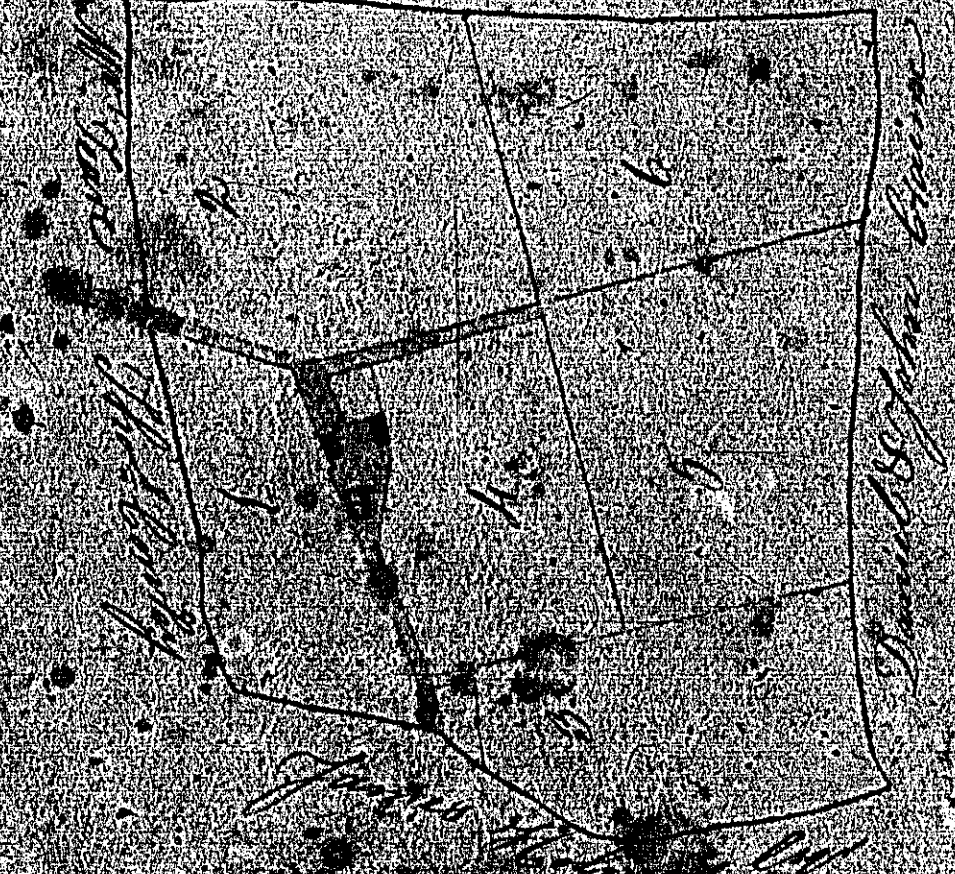
Plan & Survey



1743

3  
A Plan and Survey of a part  
of the Hundred of Colchester in the  
parish of Andover the property of  
Richard Brown taken July 15<sup>th</sup> 1740  
By John Norwalk  
M<sup>o</sup> Lane

1	10
2	10
3	10
4	10
5	10
6	10
7	10
8	10
9	10
10	10
11	10
12	10
13	10
14	10
15	10
16	10
17	10
18	10
19	10
20	10
21	10
22	10
23	10
24	10
25	10
26	10
27	10
28	10
29	10
30	10
31	10
32	10
33	10
34	10
35	10
36	10
37	10
38	10
39	10
40	10
41	10
42	10
43	10
44	10
45	10
46	10
47	10
48	10
49	10
50	10
51	10
52	10
53	10
54	10
55	10
56	10
57	10
58	10
59	10
60	10
61	10
62	10
63	10
64	10
65	10
66	10
67	10
68	10
69	10
70	10
71	10
72	10
73	10
74	10
75	10
76	10
77	10
78	10
79	10
80	10
81	10
82	10
83	10
84	10
85	10
86	10
87	10
88	10
89	10
90	10
91	10
92	10
93	10
94	10
95	10
96	10
97	10
98	10
99	10
100	10

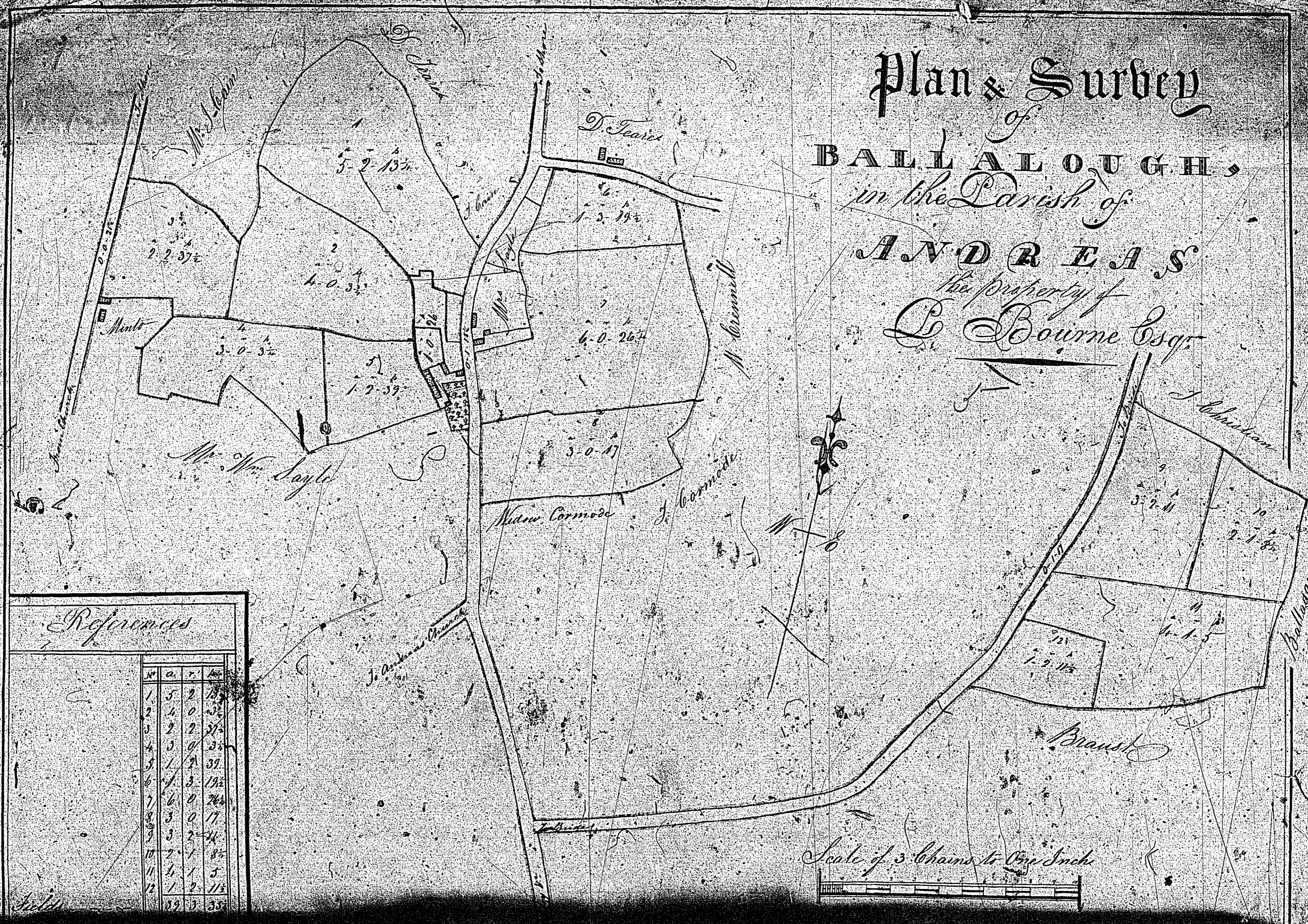


Plan & Survey

*Not used*

*A Plan and Survey of the  
Quilbagh Bog, in the parish of  
the property of the Hon. the  
Lords of the Treasury  
London  
Printed by W. Williams  
1785*

*W. S. 1000*  
*W. S. 1000*  
*W. S. 1000*  
*W. S. 1000*  
**Plan of Sundry**  
**BRATTLEBOROUGH**




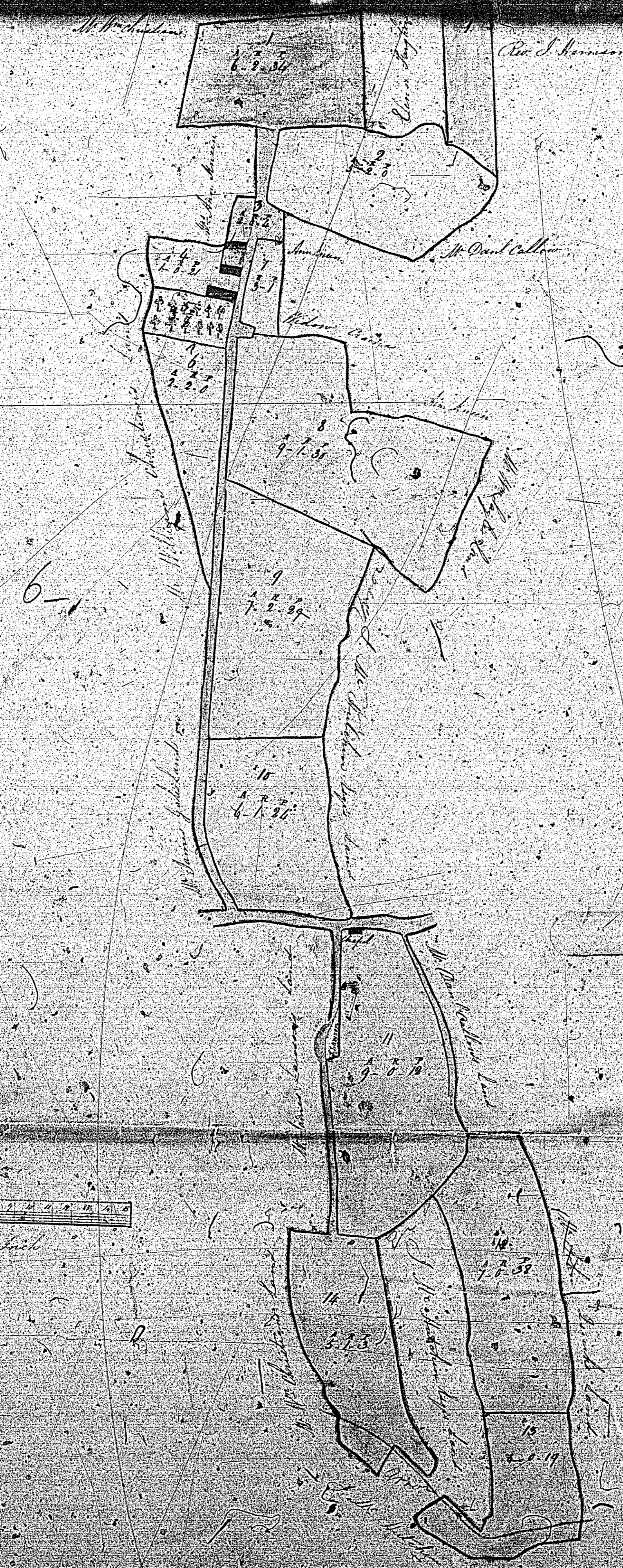
References

No.	Ac.	R.	P.
1	5	2	18
2	4	0	32
3	2	2	37
4	3	0	33
5	1	2	39
6	1	3	19
7	6	0	24
8	3	0	17
9	3	2	4
10	2	1	8
11	1	1	5
12	1	2	11
13	1	3	3

ISLE OF MAN GOVERNMENT: GENERAL REGISTRY  
 TITHE PLANS: PARISH OF ANDREAS  
 Original coloured (decorative) 1:30

**MAP**  
and **Survey** of  
**BALLALHANE,**

in the Parish of Andreas,  
the Property of Mr. W. M. Clarke,  
Surveyed by John Collins,  
March 1829.



**Contents**

1	2.2.36
2	5.2.7
3	2.2.4
4	1.2.21
5	3.1
6	2.2.6
7	3.1
8	2.1.26
9	2.2.29
10	4.1.21
11	2.2.19
12	2.2.31
13	4.2.19
14	2.2.22

