

## NOTES

The plans have been filmed in their bound state

This will have caused some image distortion particularly where large plans go into the binding gutter and/or have been folded

Many of the larger plans are damaged

Where plans are coloured this has been noted; 'monochrome' indicates a single ink colour which may be black, brown or blue

**START OF VOLUME**

**Man of the Isles**  
**Shirrey, Croggan**  
**and Shuck-y-longhan**

in the Parish of Santon

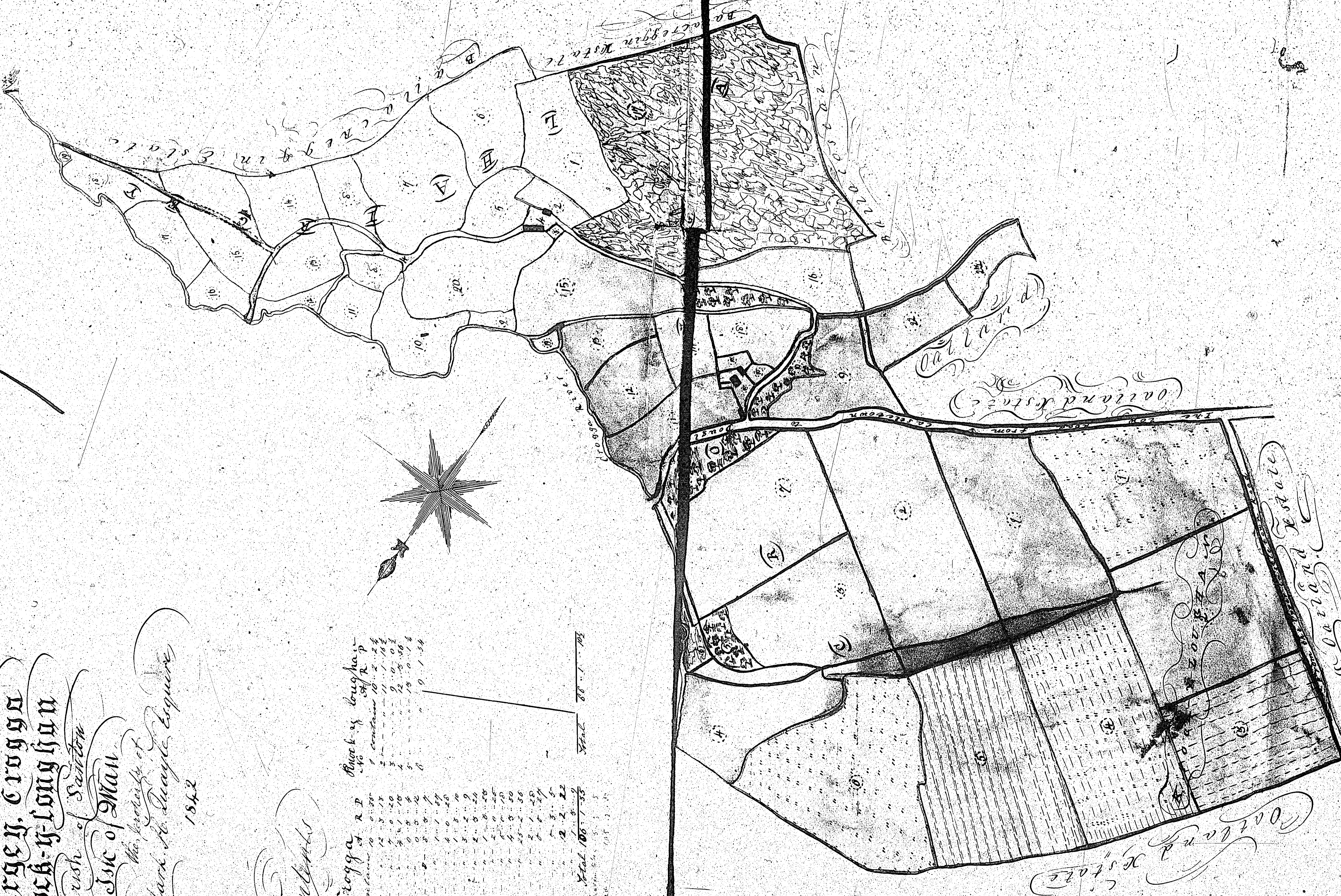
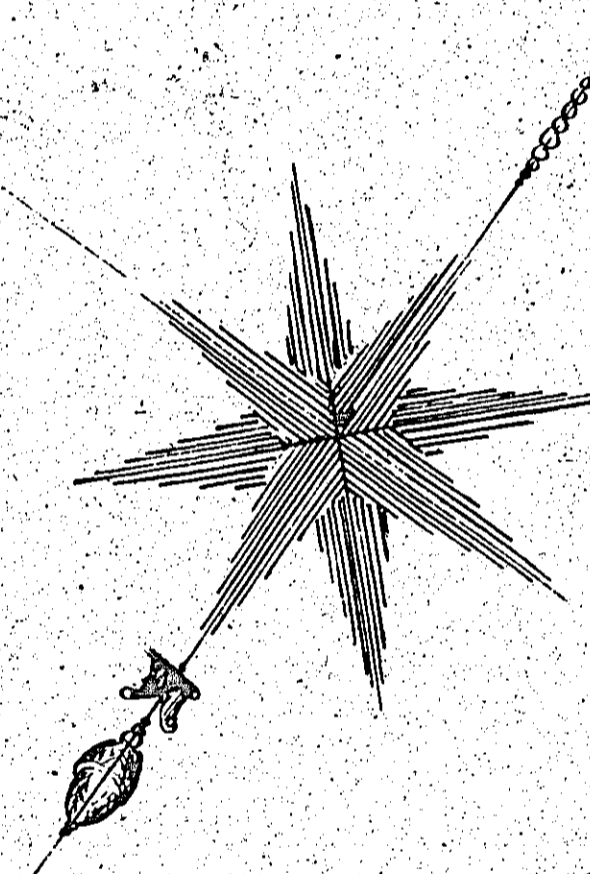
Isle of Man

the knowledge of  
 Mark H. Bayly Esquire

1842

*Contents*

Shirrey R.P.	Croggan R.P.	Shuck-y-longhan R.P.
1	1	1
2	2	2
3	3	3
4	4	4
5	5	5
6	6	6
7	7	7
8	8	8
9	9	9
10	10	10
11	11	11
12	12	12
13	13	13
14	14	14
15	15	15
16	16	16
17	17	17
18	18	18
19	19	19
20	20	20
<b>Total</b>	<b>100</b>	<b>100</b>



ISLE OF MAN GOVERNMENT: GENERAL REGISTRY  
 ASYLUM PLANS: PARISH OF SANTON  
 Original coloured

1:23

Scale of 3 chains

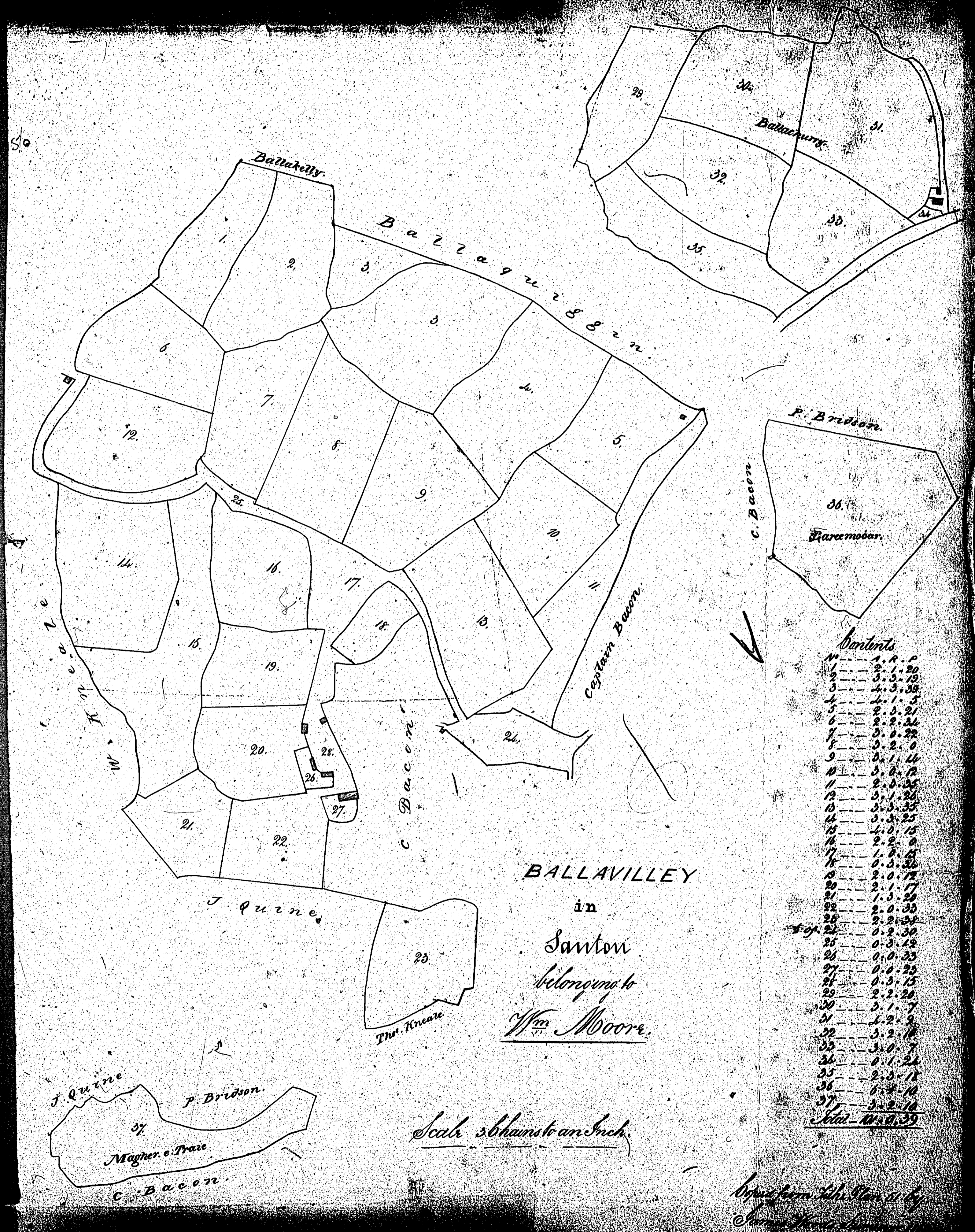
The following plan  
is not numbered

ISLE OF MAN GOVERNMENT: GENERAL REGISTRY

ASYLUM PLANS: PARISH OF SANTON

Original monotone

1:23



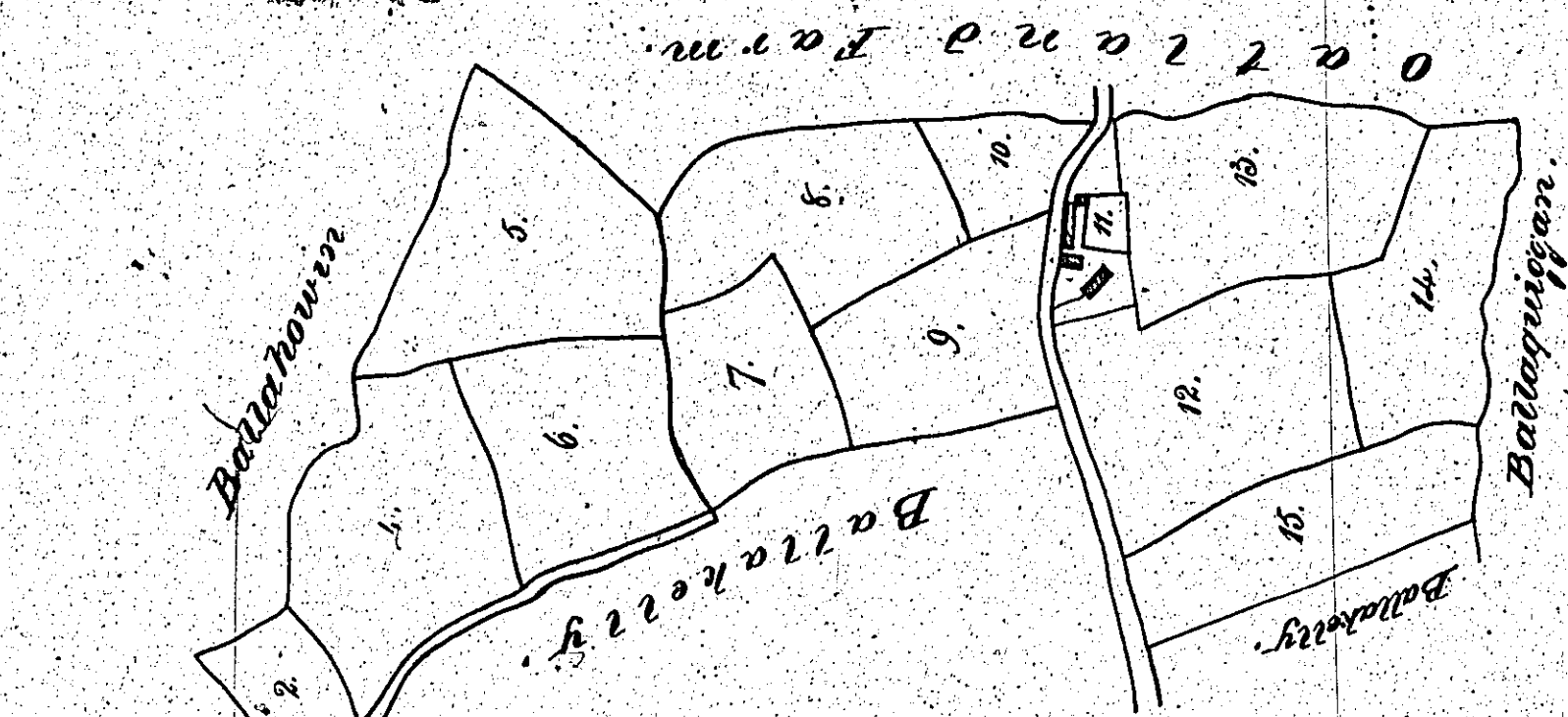
Approved from the Plan of the  
Isle of Man Government

ISLE OF MAN GOVERNMENT: GENERAL REGISTRY

ASYLUM PLANS: PARISH OF SANTON

Originals monotone

1:23

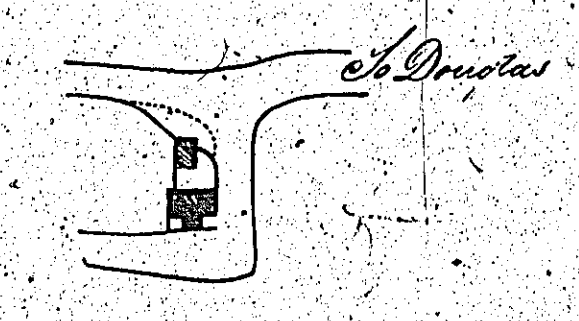


No	Contents
1	1.1.27
2	0.2.26
3	0.1.13
4	2.1.16
5	2.1.22
6	1.3.14
7	1.1.17
8	1.3.37
9	1.2.21
10	0.2.20
11	0.2.9
12	2.2.4
13	2.0.37
14	1.3.0
15	1.2.23
Total 23.1.0	

Scale - 2 Chains to an Inch

Revised from Sixth Plan 22.  
By James Woods  
Surveyor 1853.

Ballakerry  
in  
Santon  
belonging to  
Thos. Eick.



Contents 0.0.13

Scale - 2 Chains to an Inch

James Woods  
Surveyor 1853.

ISLE OF MAN GOVERNMENT: GENERAL REGISTRY

ASYLUM PLANS: PARISH OF SANTON

Original monotone

1:23

