

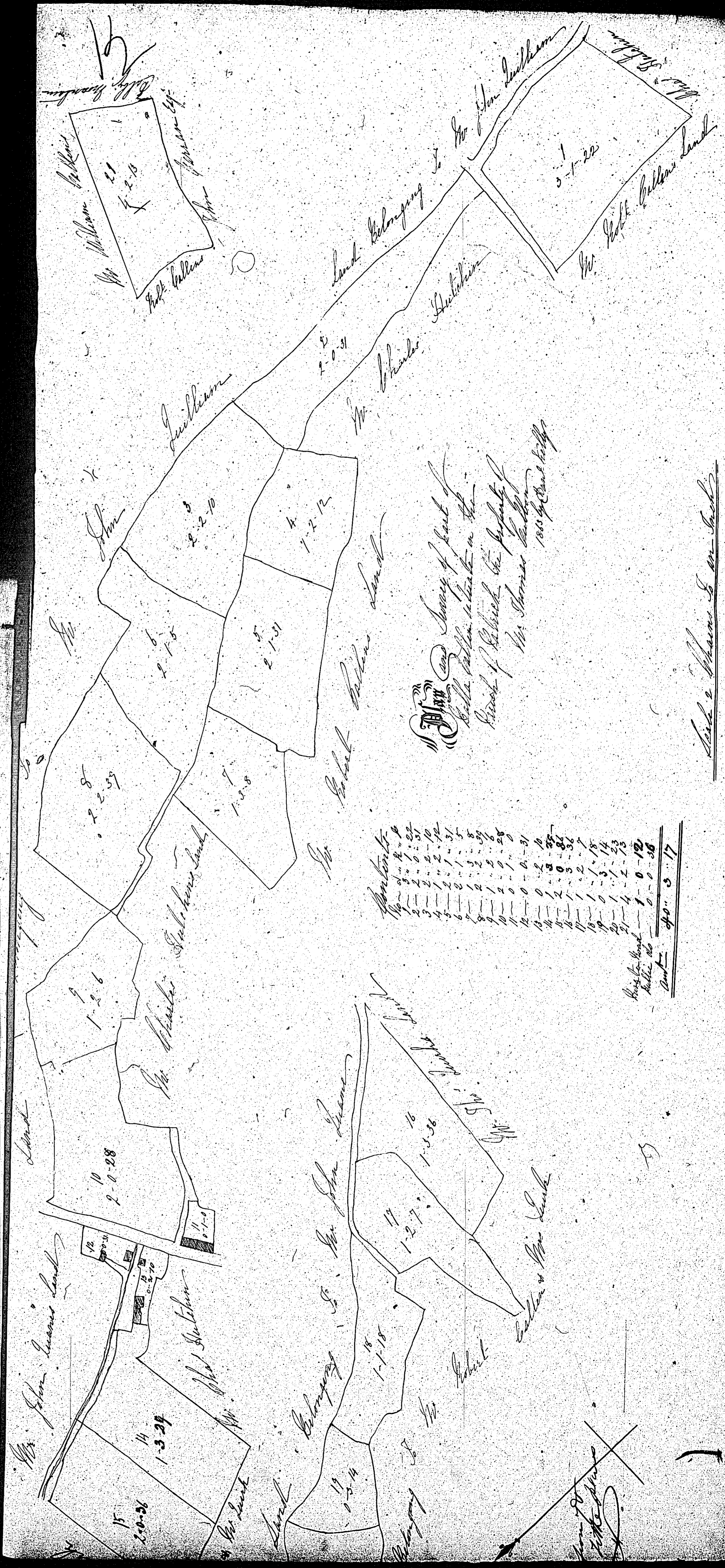
ISLE OF MAN GOVERNMENT: GENERAL REGISTRY

ASYLUM PLANS: PARISH OF PATRICK

Original monotone

1:23

frame 1 of 2



ASYLUM AND LANDS OF PARISH OF PATRICK

ASYLUM LANDS BELONGING TO THE PARISH OF PATRICK

ASYLUM LANDS BELONGING TO THE PARISH OF PATRICK

(Note: The above text is a header for a table of land parcels, which is mostly illegible due to the image quality.)

1	2-1-22
2	2-2-10
3	2-2-30
4	2-1-31
5	2-1-15
6	2-2-50
7	2-2-6
8	2-0-28
9	2-0-28
10	1-1-18
11	1-2-10
12	1-2-7
13	1-2-36
14	1-3-24
15	2-0-56
16	1-1-10
17	1-2-14
18	1-2-14
19	1-2-14
20	1-2-14
21	1-2-14
22	1-2-14
23	1-2-14
24	1-2-14
25	1-2-14
26	1-2-14
27	1-2-14
28	1-2-14
29	1-2-14
30	1-2-14
31	1-2-14
32	1-2-14
33	1-2-14
34	1-2-14
35	1-2-14
36	1-2-14
37	1-2-14
38	1-2-14
39	1-2-14
40	1-2-14
41	1-2-14
42	1-2-14
43	1-2-14
44	1-2-14
45	1-2-14
46	1-2-14
47	1-2-14
48	1-2-14
49	1-2-14
50	1-2-14
51	1-2-14
52	1-2-14
53	1-2-14
54	1-2-14
55	1-2-14
56	1-2-14
57	1-2-14
58	1-2-14
59	1-2-14
60	1-2-14
61	1-2-14
62	1-2-14
63	1-2-14
64	1-2-14
65	1-2-14
66	1-2-14
67	1-2-14
68	1-2-14
69	1-2-14
70	1-2-14
71	1-2-14
72	1-2-14
73	1-2-14
74	1-2-14
75	1-2-14
76	1-2-14
77	1-2-14
78	1-2-14
79	1-2-14
80	1-2-14
81	1-2-14
82	1-2-14
83	1-2-14
84	1-2-14
85	1-2-14
86	1-2-14
87	1-2-14
88	1-2-14
89	1-2-14
90	1-2-14
91	1-2-14
92	1-2-14
93	1-2-14
94	1-2-14
95	1-2-14
96	1-2-14
97	1-2-14
98	1-2-14
99	1-2-14
100	1-2-14

(Vertical handwritten note)

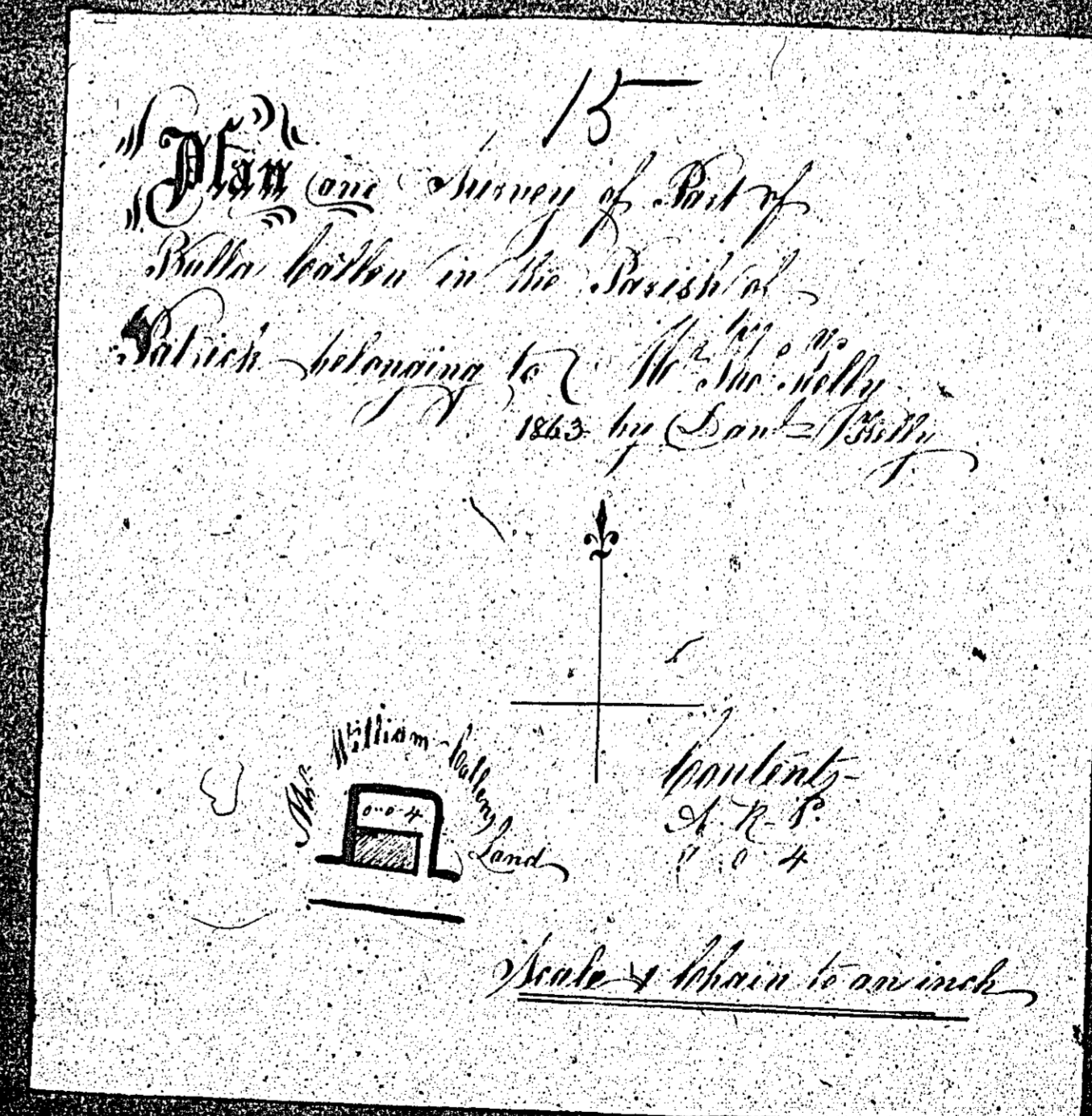
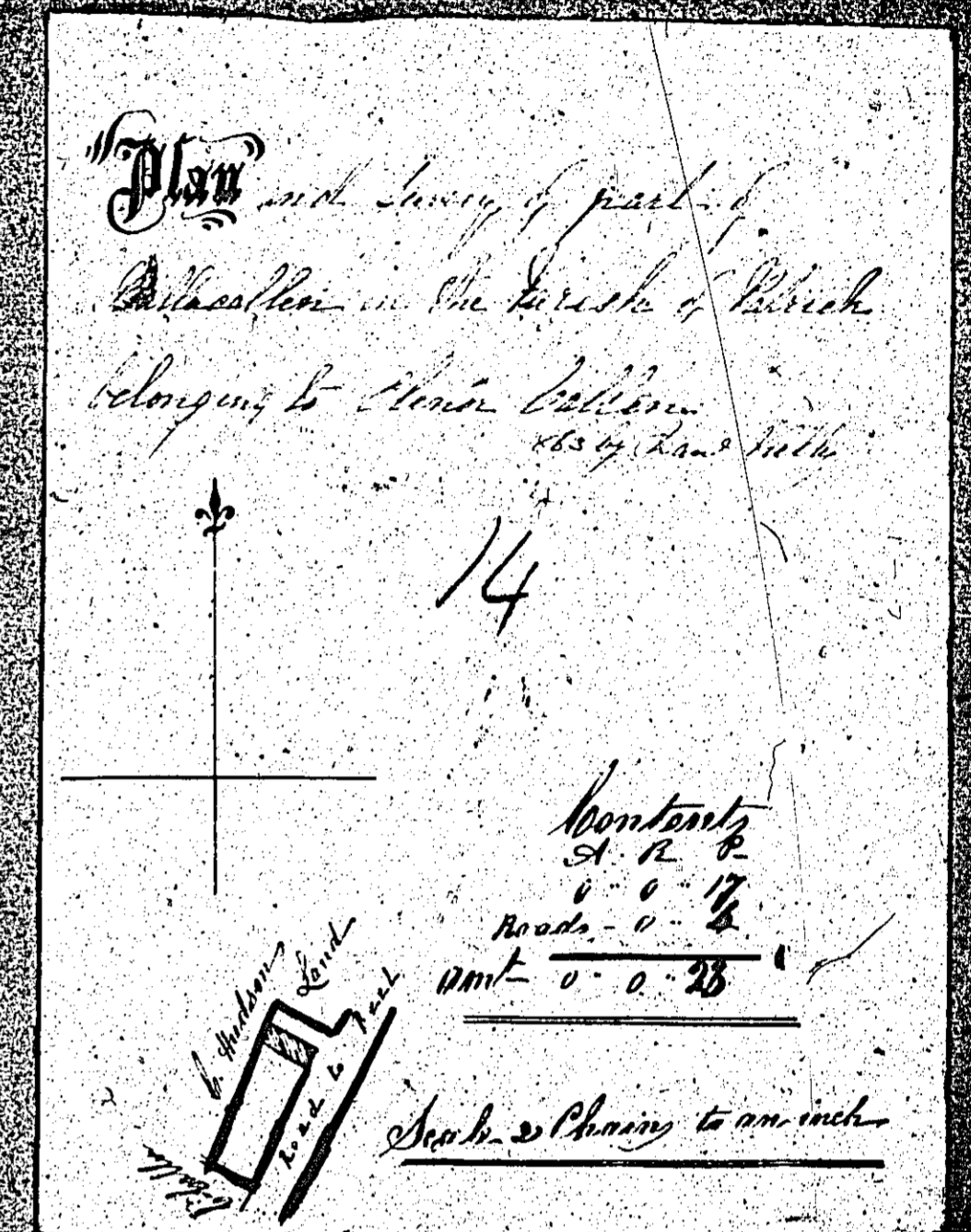
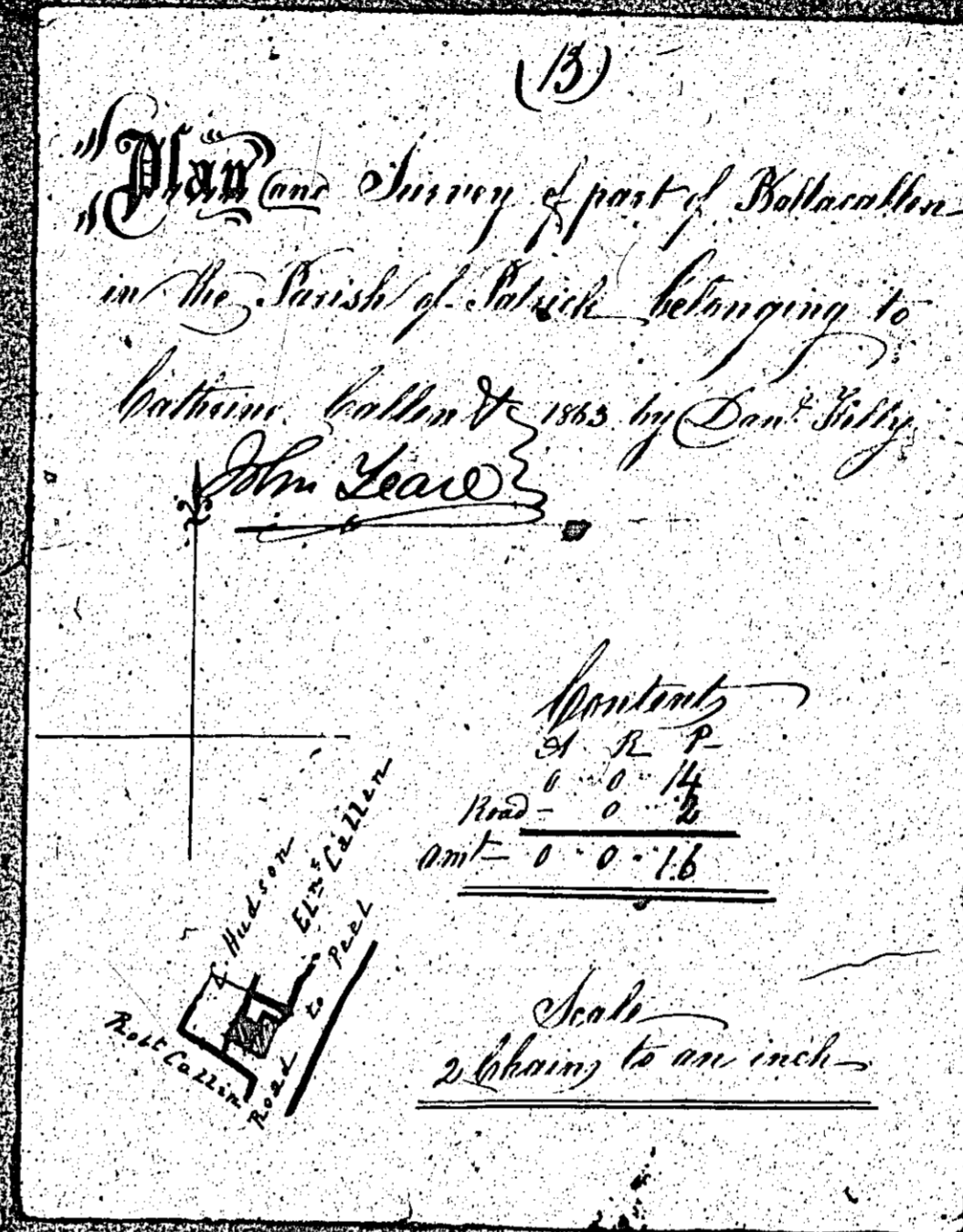
(Handwritten signature)

ISLE OF MAN GOVERNMENT: GENERAL REGISTRY

ASYLUM PLANS: PARISH OF PATRICK

Originals coloured (decorative)

1:23

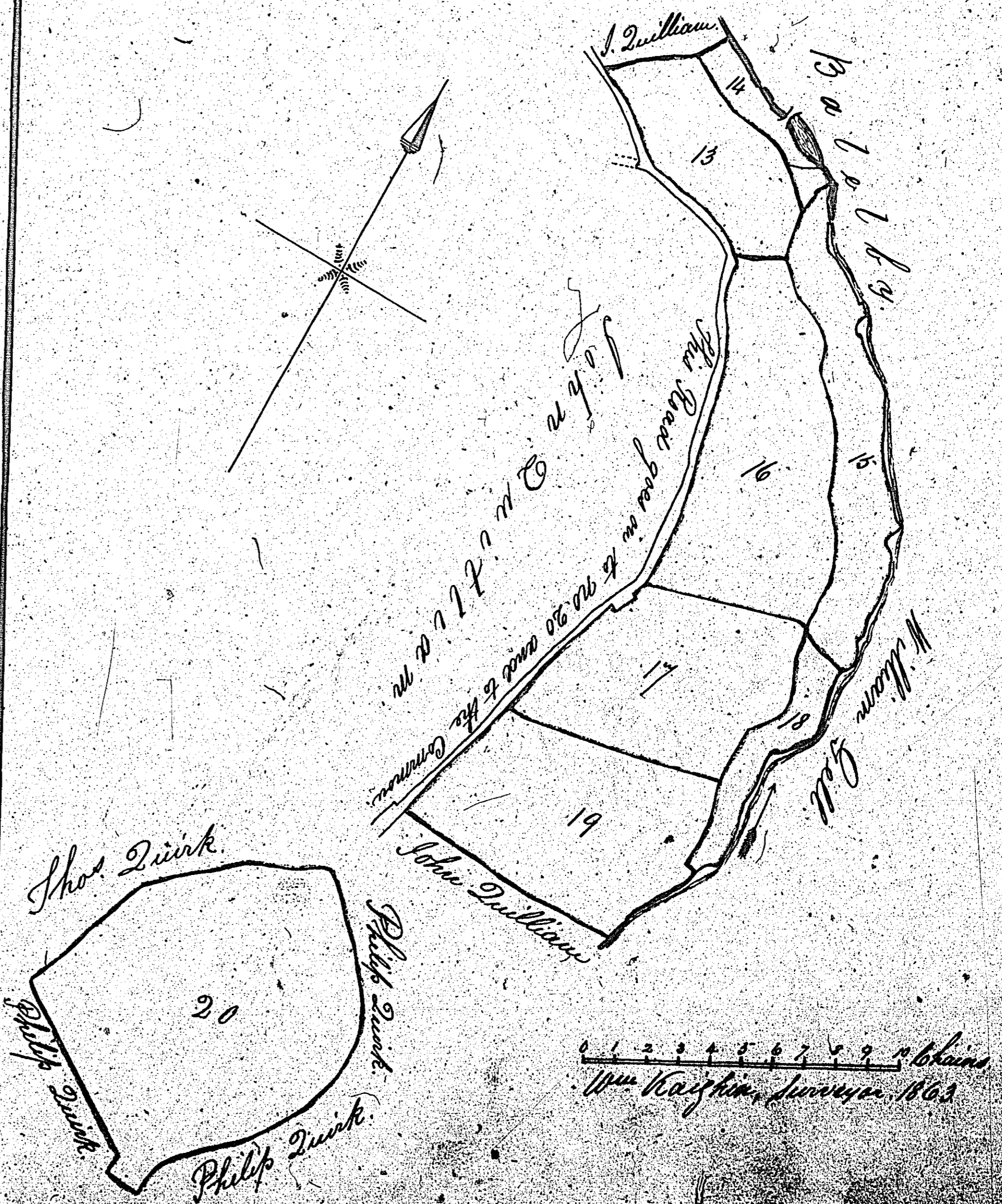
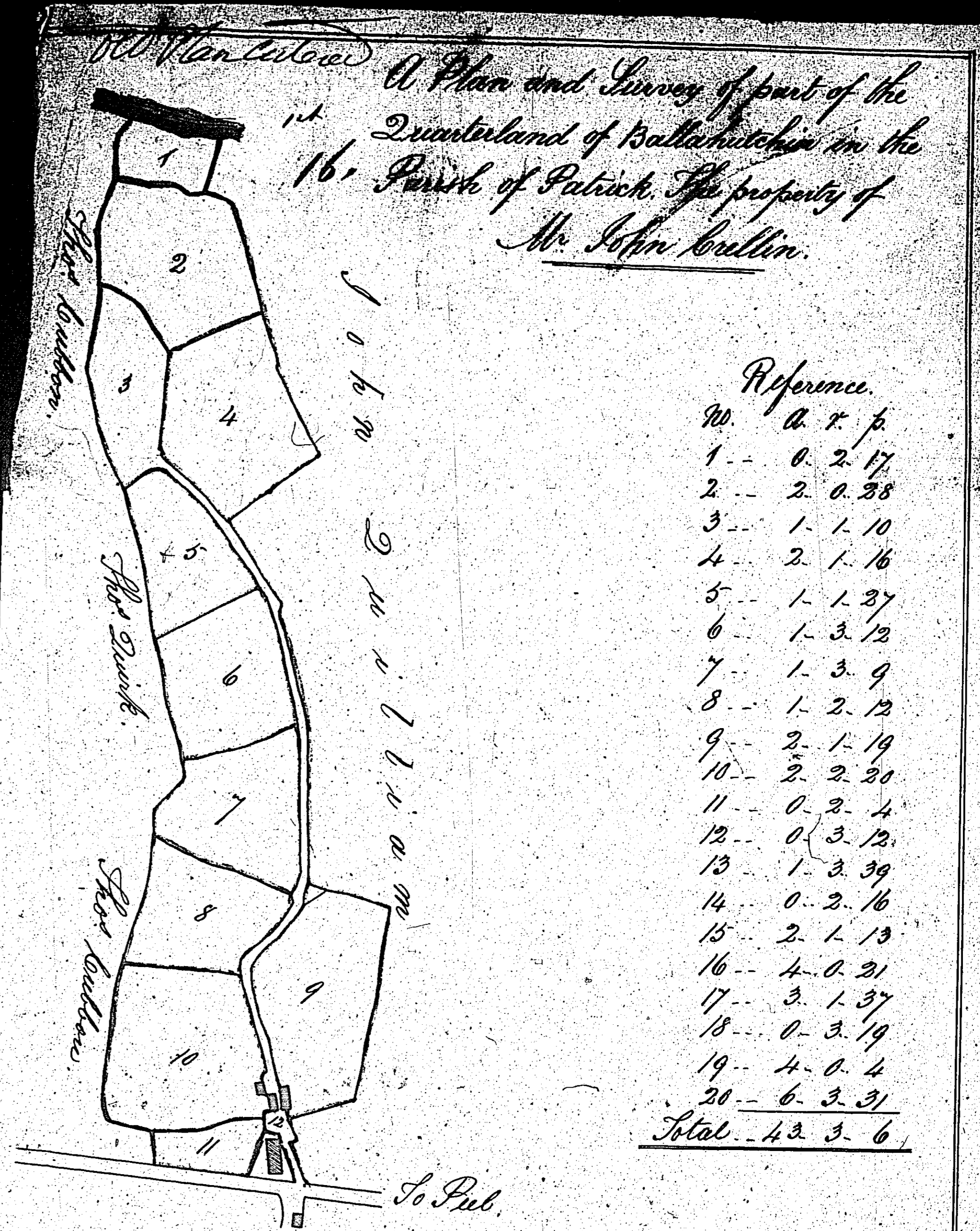


ISLE OF MAN GOVERNMENT: GENERAL REGISTRY

ASYLUM PLANS: PARISH OF PATRICK

Original coloured

1:23




ISLE OF MAN GOVERNMENT: GENERAL REGISTRY

ASYLUM PLANS: PARISH OF PATRICK

Original monotone

1:23

*Plan and Survey of an old School
House on the Estate of Ballaastatin
in the Parish of Patrick belonging
to Messrs John Quilliam and
Wm. Leake as Trustees*

Mr. John Quilliam

17
Contenty
A. K. P.
0-0-2
Road - 0-0-1K
amt - 0-0-5K

Scale - 1 chain to an inch

