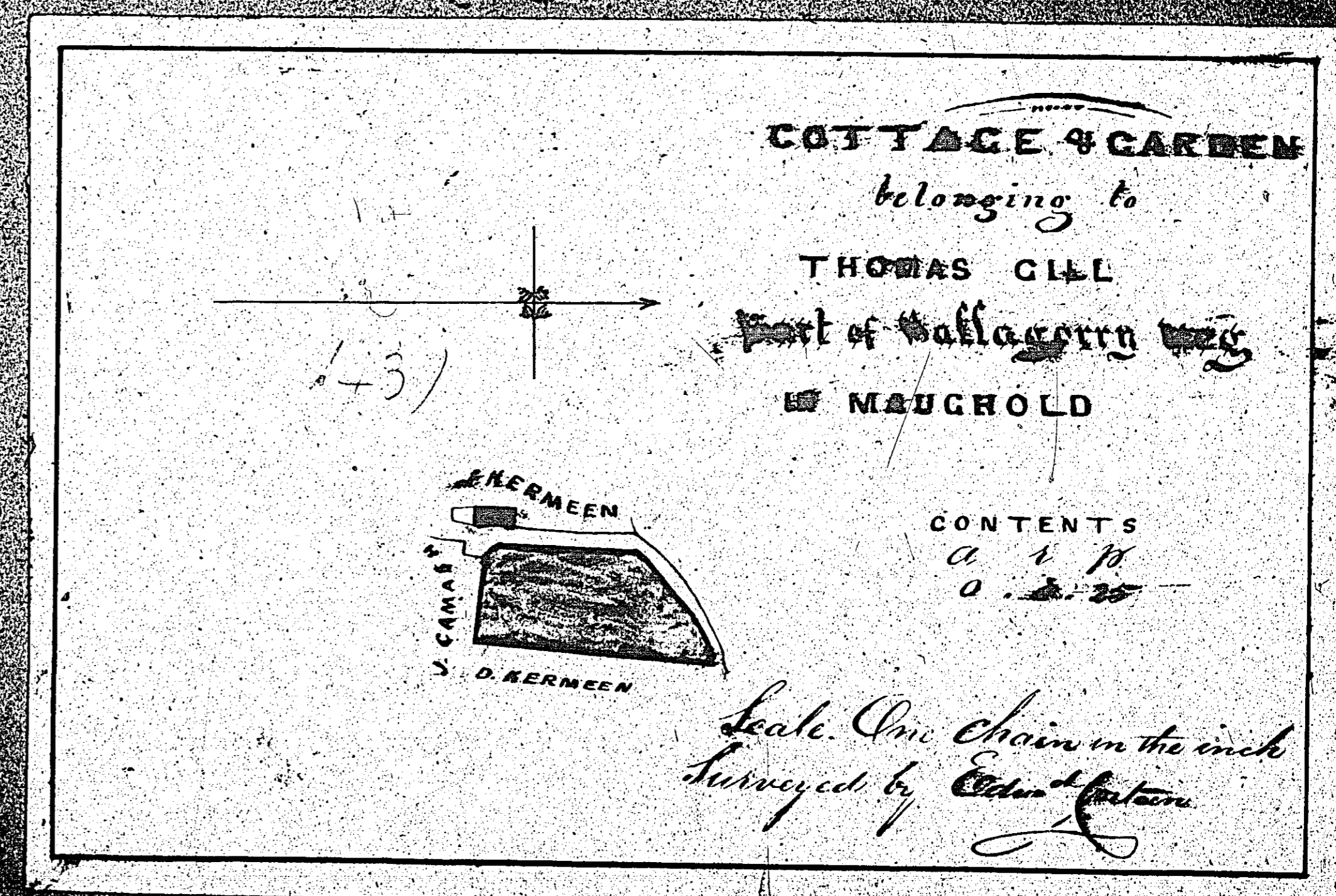



ISLE OF MAN GOVERNMENT: GENERAL REGISTRY

ASYLUM PLANS: PARISH OF MAUGHOLD

Originals coloured

1:23



ISLE OF MAN GOVERNMENT: GENERAL REGISTRY

ASYLUM PLANS: PARISH OF MAUGHOLD

Original coloured

1:23

COTTAGE & GARDEN
belonging to
JOHN KERMEEN
part of *Dallagorry Veg*
IN MAUGHOLD

Counties	
1	0 0 0 26
2	0 0 0 3
Total	0 0 0 29

Scale One chain in the inch
Surveyed by *Walter Carter*

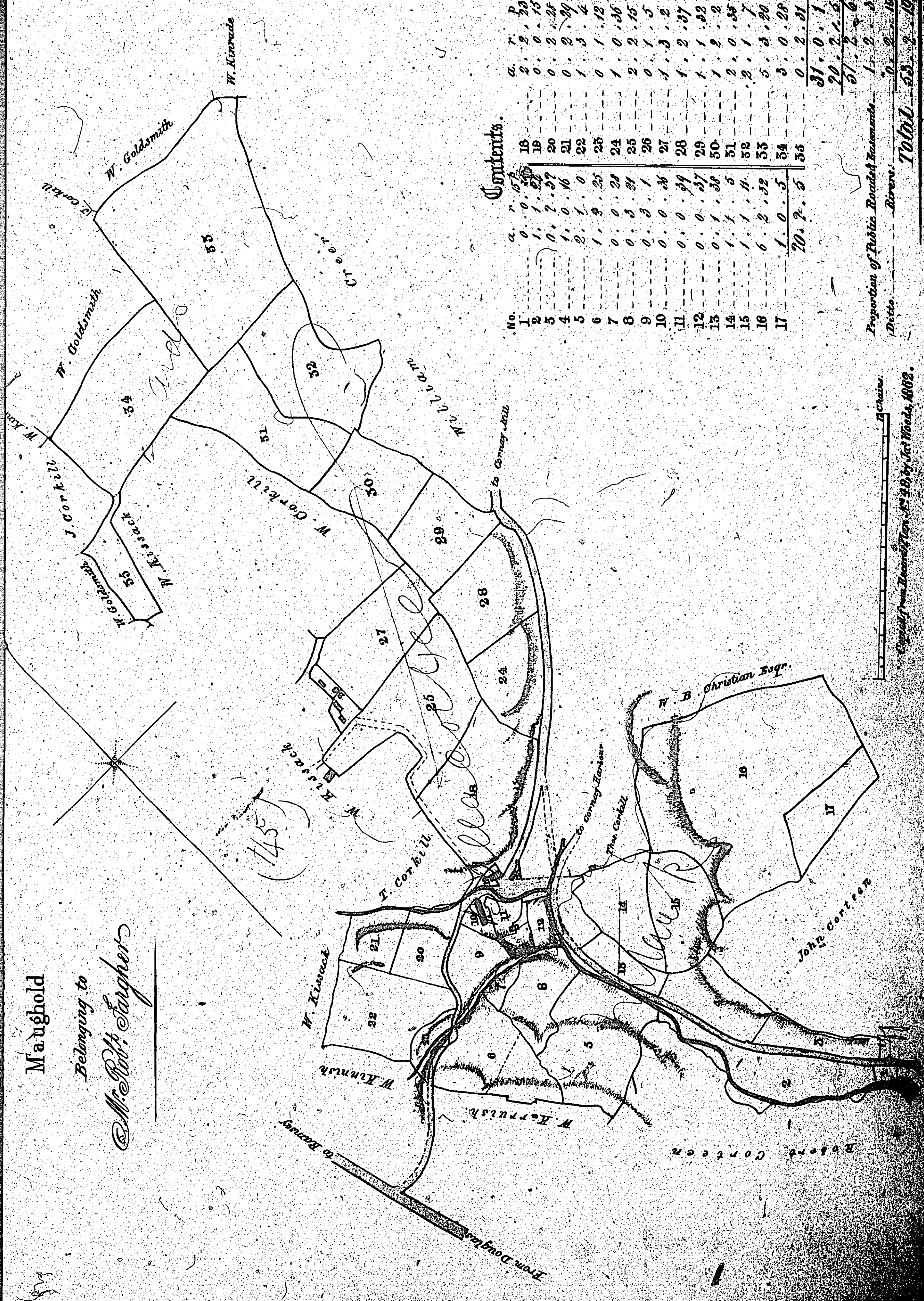
ISLE OF MAN GOVERNMENT: GENERAL REGISTRY

ASYLUM PLANS: PARISH OF MAUGHOLD

Original coloured

1:23

Maughold
Belonging to
Mr. Wm. S. Sayer



Contents.

No.	a.	r.	p.
1	0	0	0
2	0	0	0
3	0	0	0
4	0	0	0
5	0	0	0
6	0	0	0
7	0	0	0
8	0	0	0
9	0	0	0
10	0	0	0
11	0	0	0
12	0	0	0
13	0	0	0
14	0	0	0
15	0	0	0
16	0	0	0
17	0	0	0
Total			0

Proportion of Public Roads & Enclosures
 Acres: 1 2 3
 Total: 33 7 19

Copied from the original plan of 1845 by J. H. W. G. 1892.

146



ISLE OF MAN GOVERNMENT: GENERAL REGISTRY

ASYLUM PLANS: PARISH OF MAUGHOLD

1:23

146 Original coloured

147 Original monotone



ISLE OF MAN GOVERNMENT: GENERAL REGISTRY

ASYLUM PLANS: PARISH OF MAUGHOLD

Original coloured

1:23

PART OF
Dallacorteen
MAUGHOLD
belonging to
William Corteen 1862.



Contents

1/4	A	18
1	2	26
2	3	16
3	4	23
Total		82

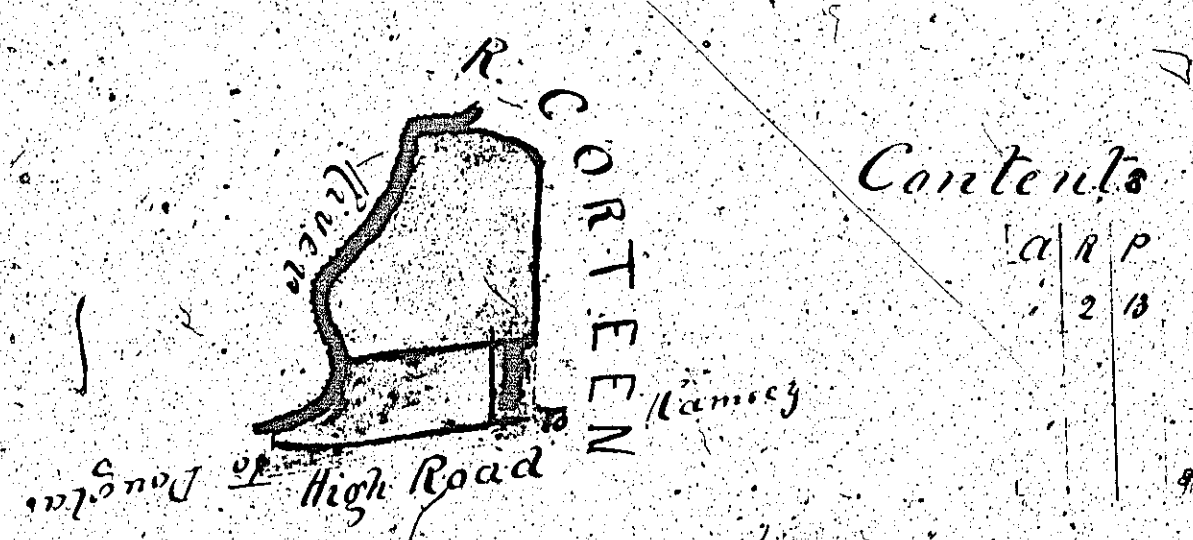
ISLE OF MAN GOVERNMENT: GENERAL REGISTRY

ASYLUM PLANS: PARISH OF MAUGHOLD

Original coloured

1:23

A PLAN OF A PARCEL or LAND
belonging to
Thomas Corteen Maughold
Part of
Ballashogue Quarterland



Contents	
a	R.P.
b	2 B

May 8th 1862. Scale two chains in the inch.
Thomas Corteen Surveyor