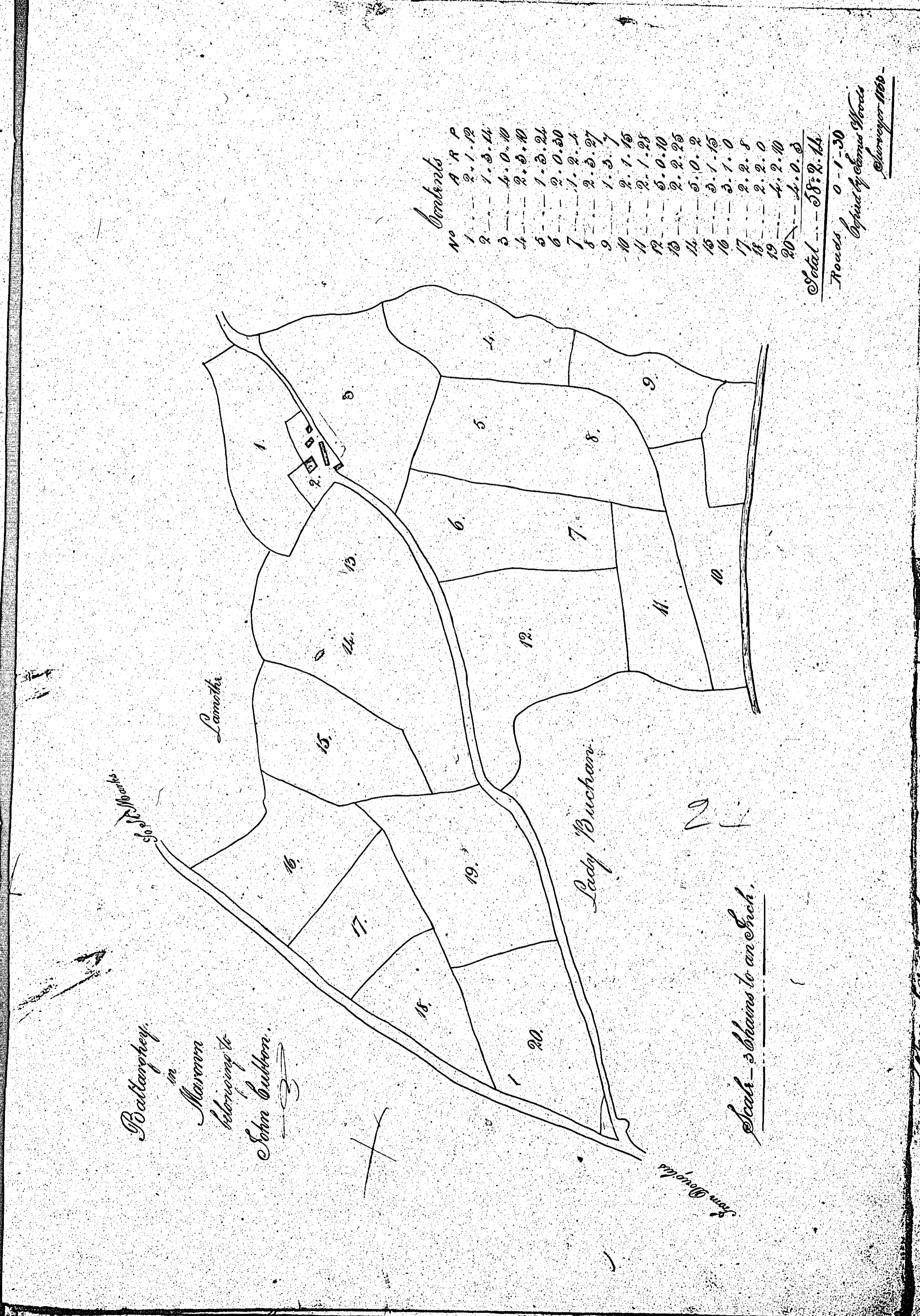


ISLE OF MAN GOVERNMENT: GENERAL REGISTRY

ASYLUM PLANS: PARISH OF MAROWN

Originals monotone

1:23

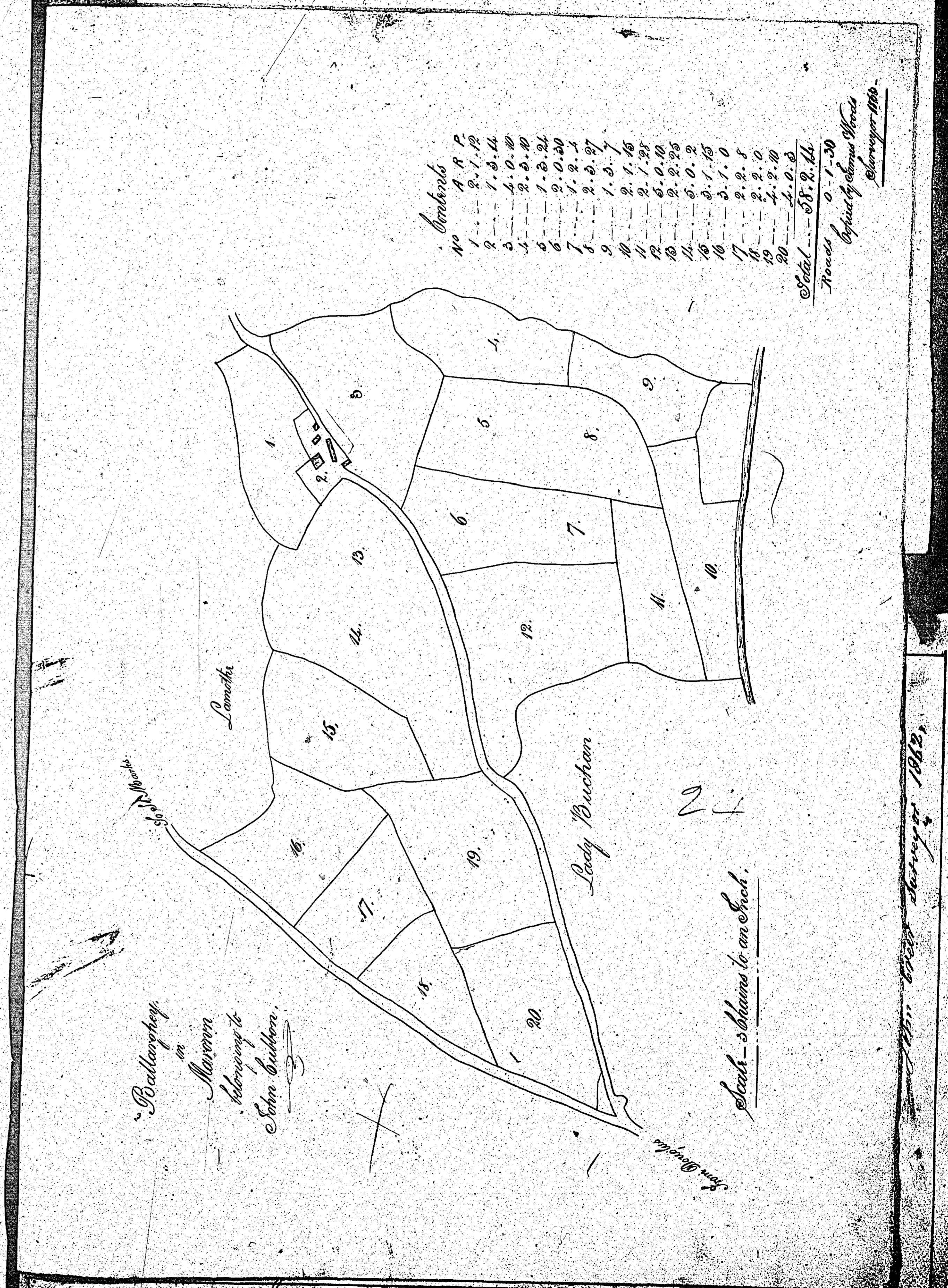


ISLE OF MAN GOVERNMENT: GENERAL REGISTRY

ASYLUM PLANS: PARISH OF MAROWN

Original monotone

1:23



No	A	R	P
1	2	1	12
2	1	3	44
3	4	0	10
4	2	3	40
5	1	3	24
6	2	0	50
7	1	3	1
8	2	3	27
9	1	3	7
10	2	1	16
11	2	1	25
12	5	0	10
13	2	2	25
14	5	0	2
15	3	1	15
16	2	2	8
17	2	2	0
18	4	2	10
19	1	0	8
20	1	0	8

Total - 58.2.11
Towns 0.1.30
Signed by James Woods
Surveyor 1862.

Ballanphoy
in
Marown
belonging to
John Buchan.

Each - shares to an Acre.

John Douglas
1862


ISLE OF MAN GOVERNMENT: GENERAL REGISTRY

ASYLUM PLANS: PARISH OF MAROWN

Originals monotone

1:23

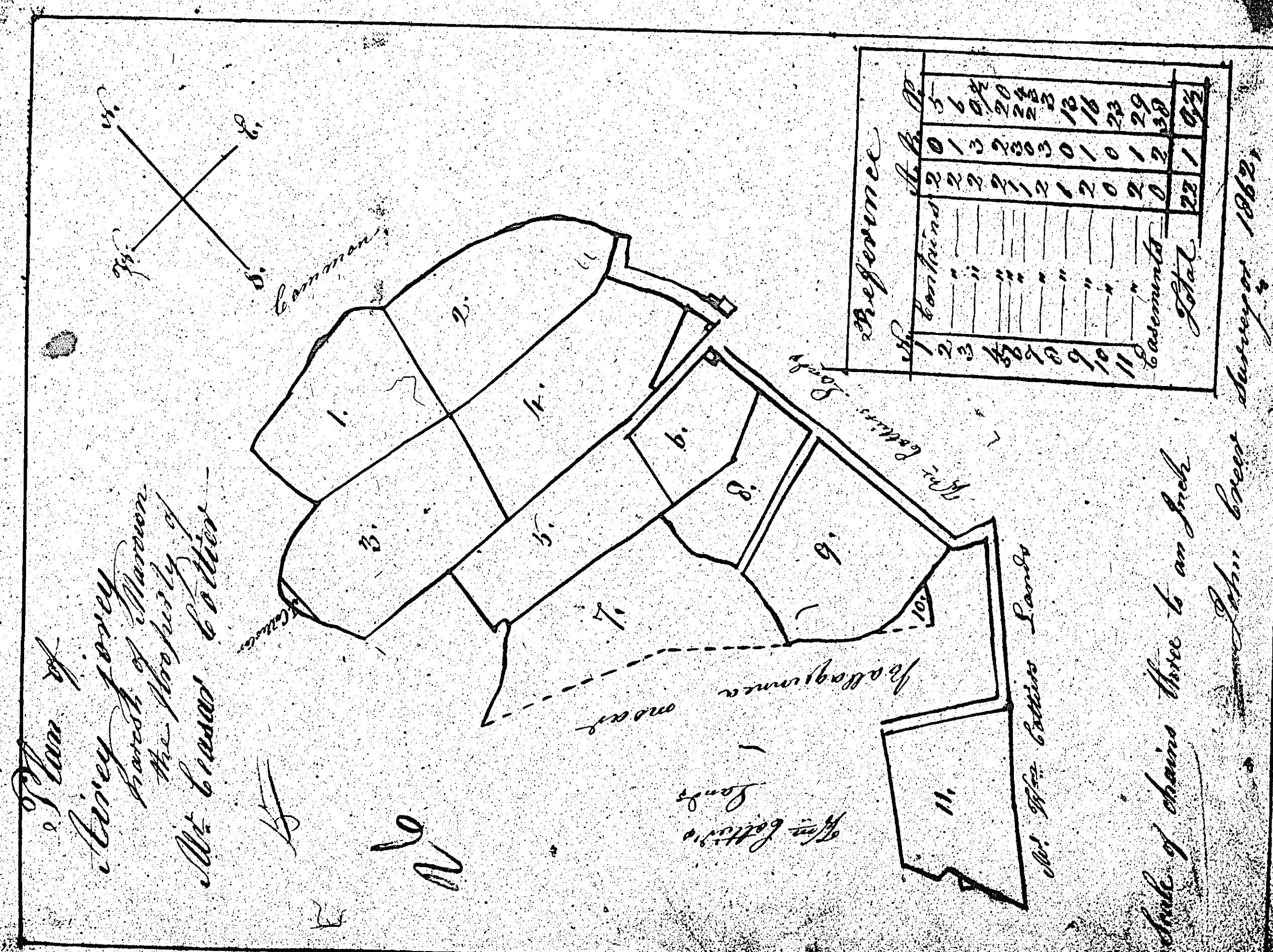
*Intack in Marown,
belonging to Ino Clucas.*



Scale of 3 chains

Content's 5.1.16

*Corrected from plan 11 by
James Wood's 1863*





ISLE OF MAN GOVERNMENT: GENERAL REGISTRY

ASYLUM PLANS: PARISH OF MAROWN

- 27 Original coloured
- 28 Original monotone

1:23

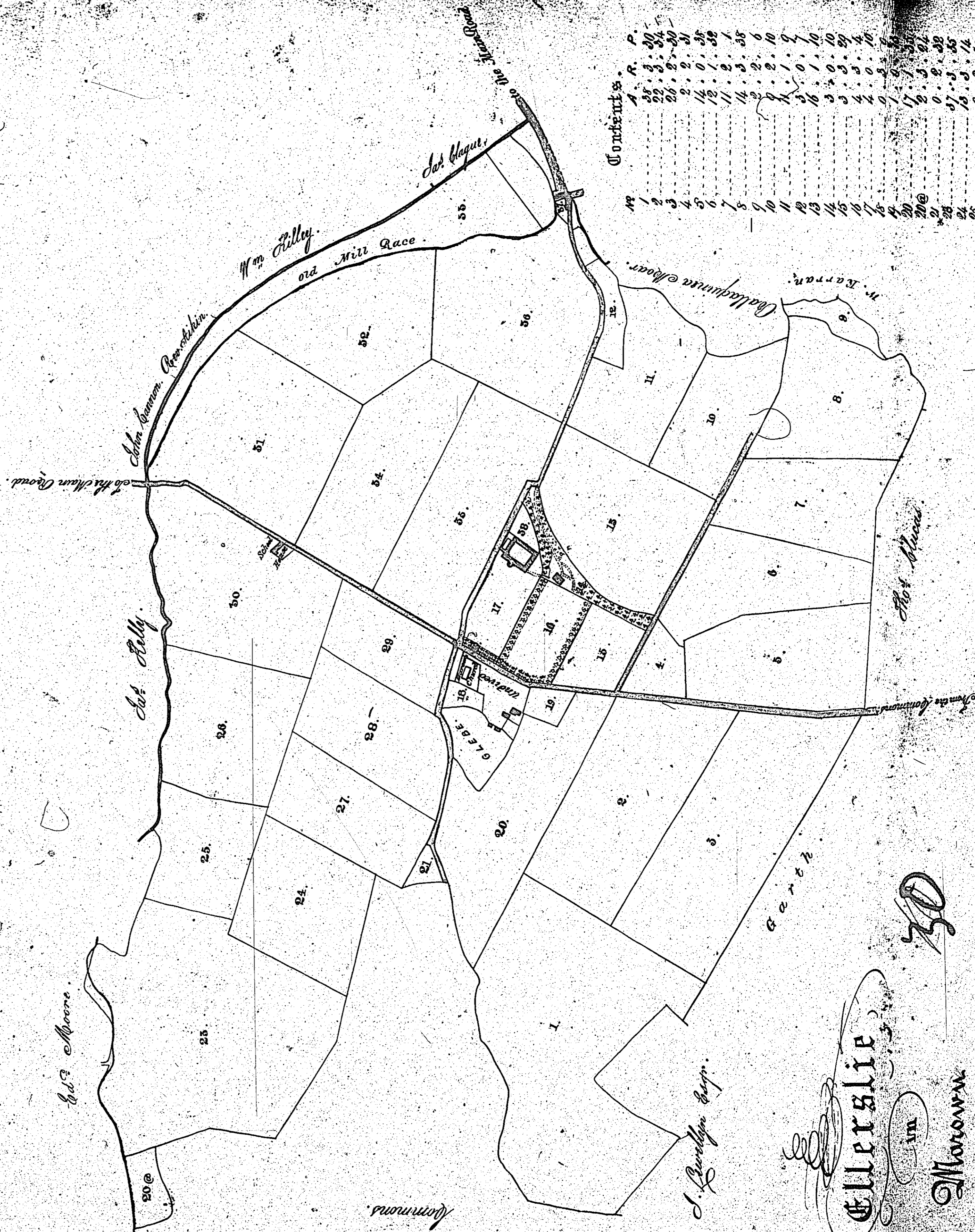


ISLE OF MAN GOVERNMENT: GENERAL REGISTRY

ASYLUM PLANS: PARISH OF MAROWN

Original coloured

1:23



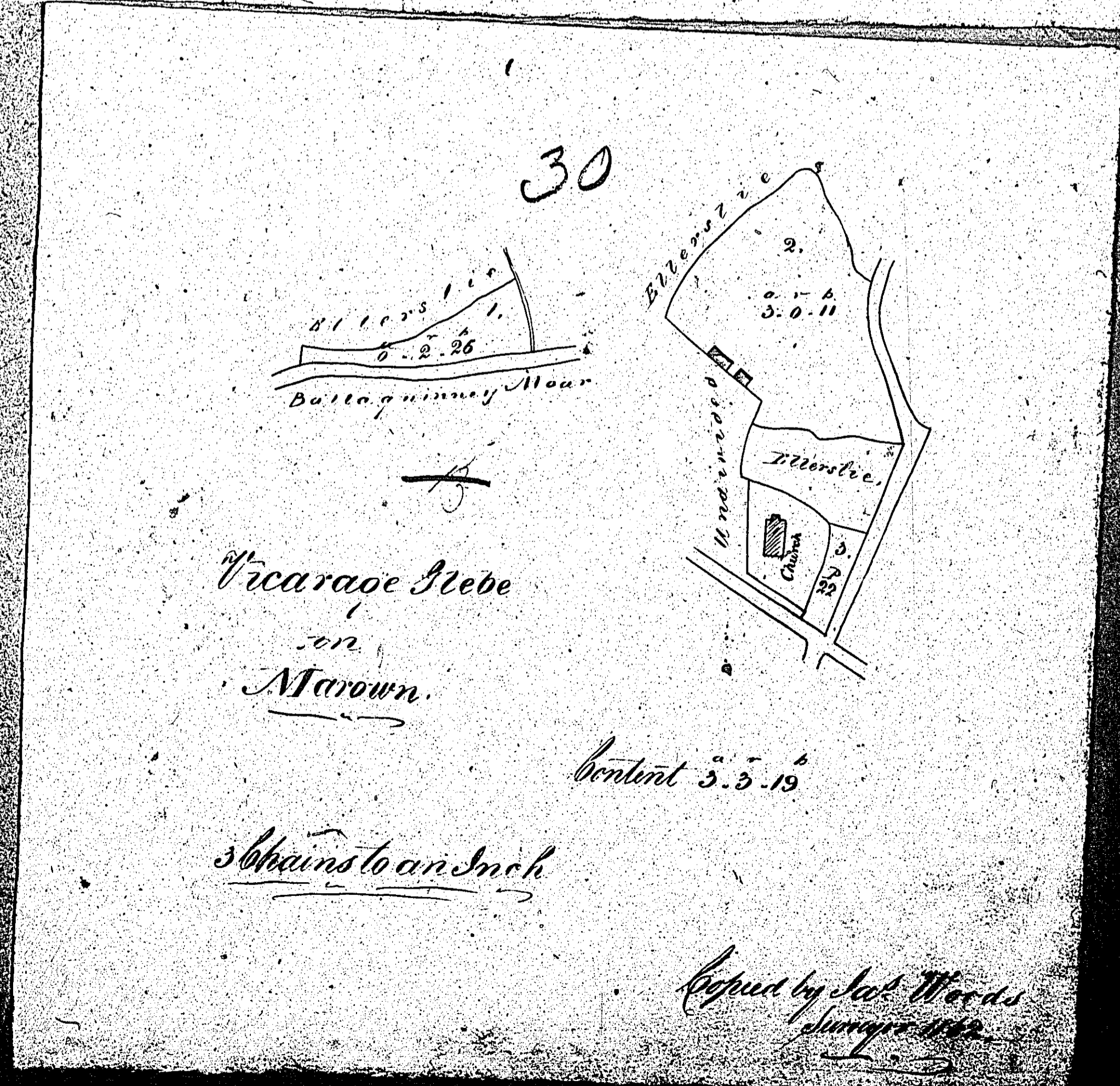
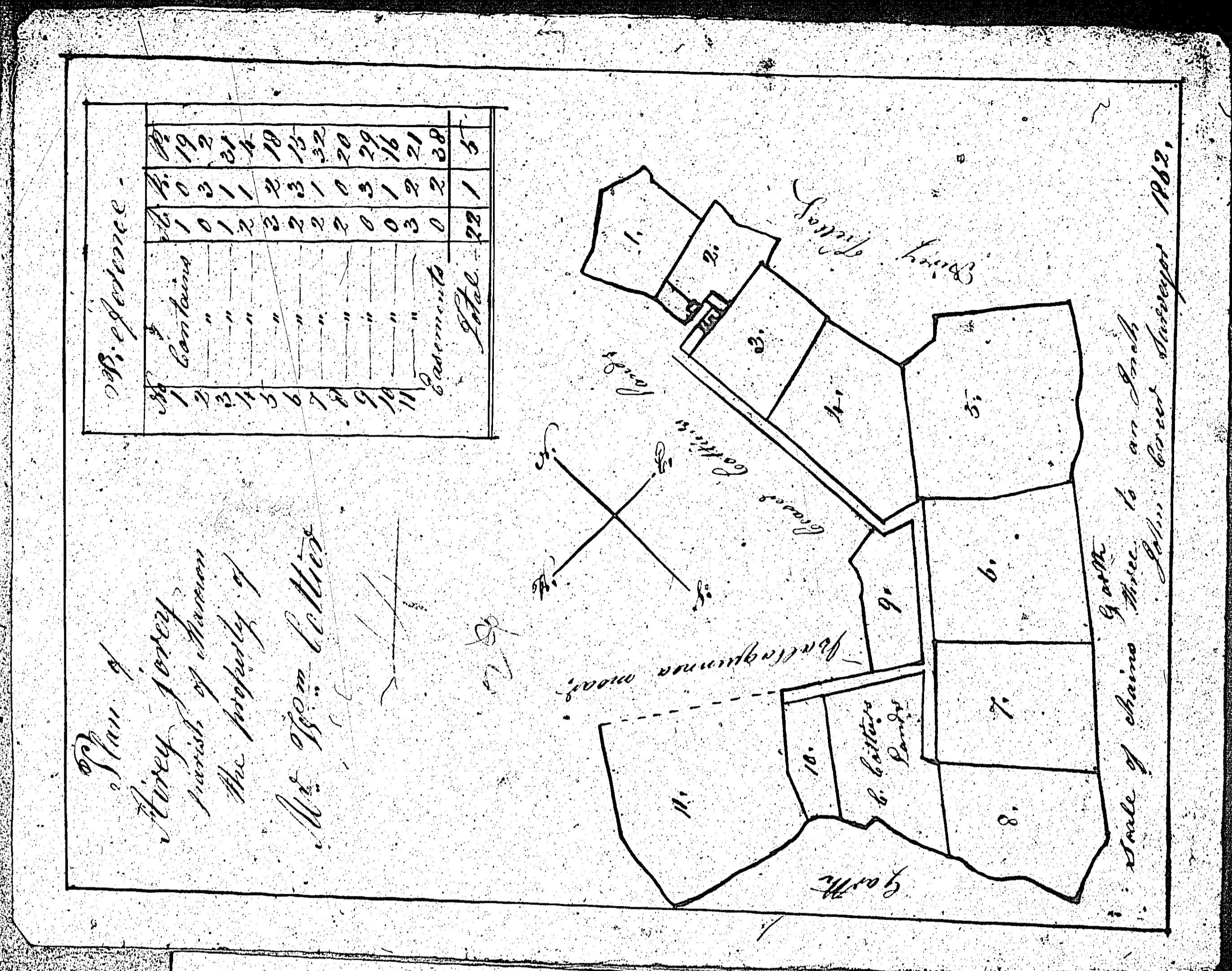
Plot No.	Acres	R.	P.
1	0.0	0	0
2	0.0	0	0
3	0.0	0	0
4	0.0	0	0
5	0.0	0	0
6	0.0	0	0
7	0.0	0	0
8	0.0	0	0
9	0.0	0	0
10	0.0	0	0
11	0.0	0	0
12	0.0	0	0
13	0.0	0	0
14	0.0	0	0
15	0.0	0	0
16	0.0	0	0
17	0.0	0	0
18	0.0	0	0
19	0.0	0	0
20	0.0	0	0
21	0.0	0	0
22	0.0	0	0
23	0.0	0	0
24	0.0	0	0
25	0.0	0	0
26	0.0	0	0
27	0.0	0	0
28	0.0	0	0
29	0.0	0	0
30	0.0	0	0
31	0.0	0	0
Total	0.0	0	0

ELLSLIE
Marown
Belonging to the
Trustees of the late John Lambell.

Scale 6 chains to an inch.

*Original reduced from the plan drawn in 1889
 for the purpose of the Asylum Act
 by James Lambell Esq. 1888.*

There is a second plan
 numbered 30
 on the following page



ISLE OF MAN GOVERNMENT: GENERAL REGISTRY
 ASYLUM PLANS: PARISH OF MAROWN

Originals monotone

1:23