

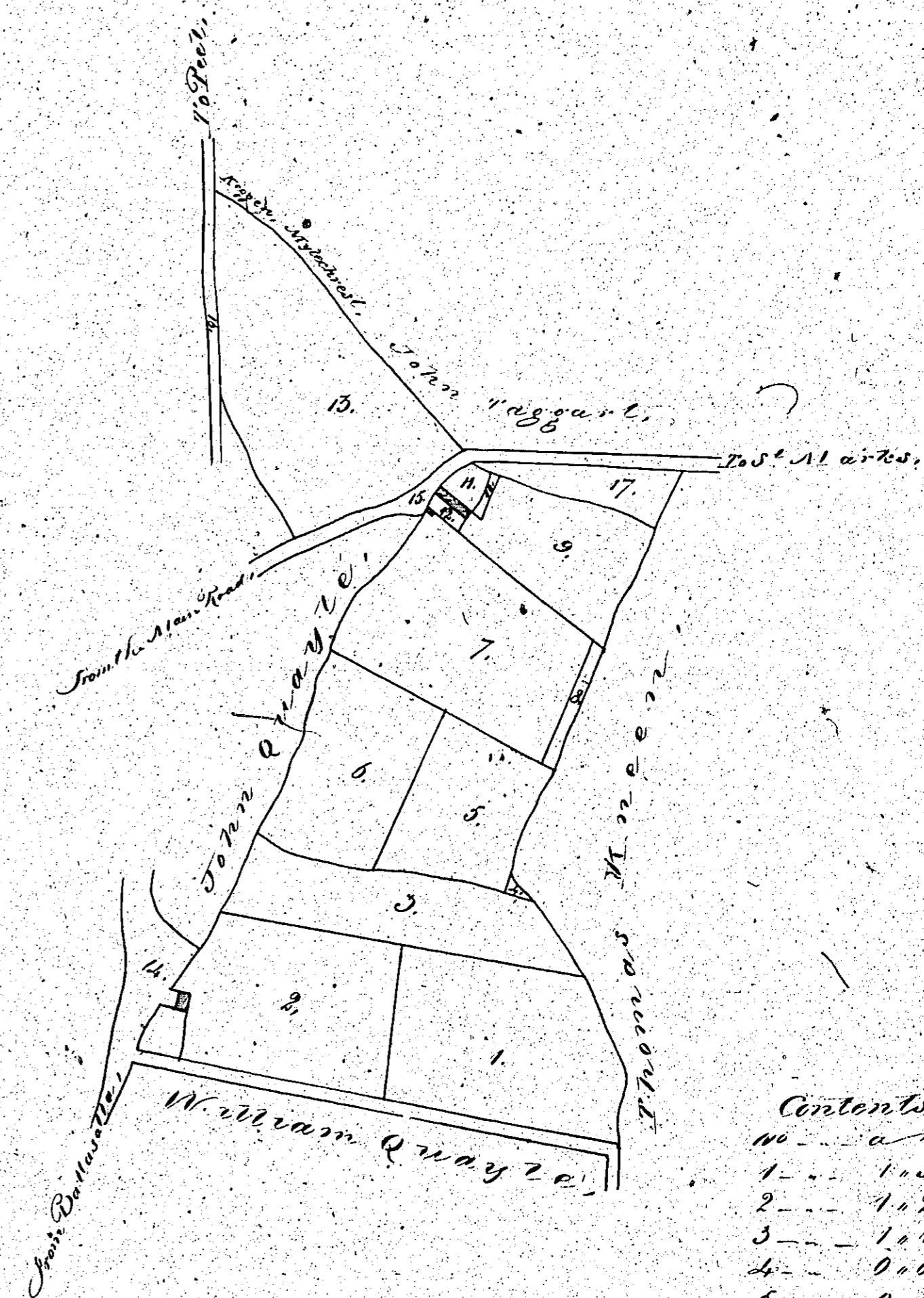
162

ISLE OF MAN GOVERNMENT: GENERAL REGISTRY
ASYLUM PLANS: PARISH OF MALEW

Original monotone

1:23

(163)



Dalla Johnbark
in
Malew.
belonging to
Mr. Robert Stammers
Feb. 1863

| Contents | |
|--------------|----------------|
| 10 | acres |
| 1 | 1.3.16 |
| 2 | 1.2.20 |
| 3 | 1.1.3 |
| 4 | 0.0.3 |
| 5 | 0.3.35 |
| 6 | 1.0.22 |
| 7 | 1.3.15 |
| 8 | 0.0.9 |
| 9 | 0.3.22 |
| 10 | 0.0.4 |
| 11 | 0.0.10 |
| 12 | 0.0.9 |
| 13 | 2.1.3 |
| 14 | 0.1.13 |
| 15 | 0.0.24 |
| 16 | 0.0.19 |
| 17 | 0.1.10 |
| Total | 12.3.37 |

Scale 5 Chains to an Inch.


Copied from the Plan by
James Woods Surveyor

ISLE OF MAN GOVERNMENT: GENERAL REGISTRY

ASYLUM PLANS: PARISH OF MALEW

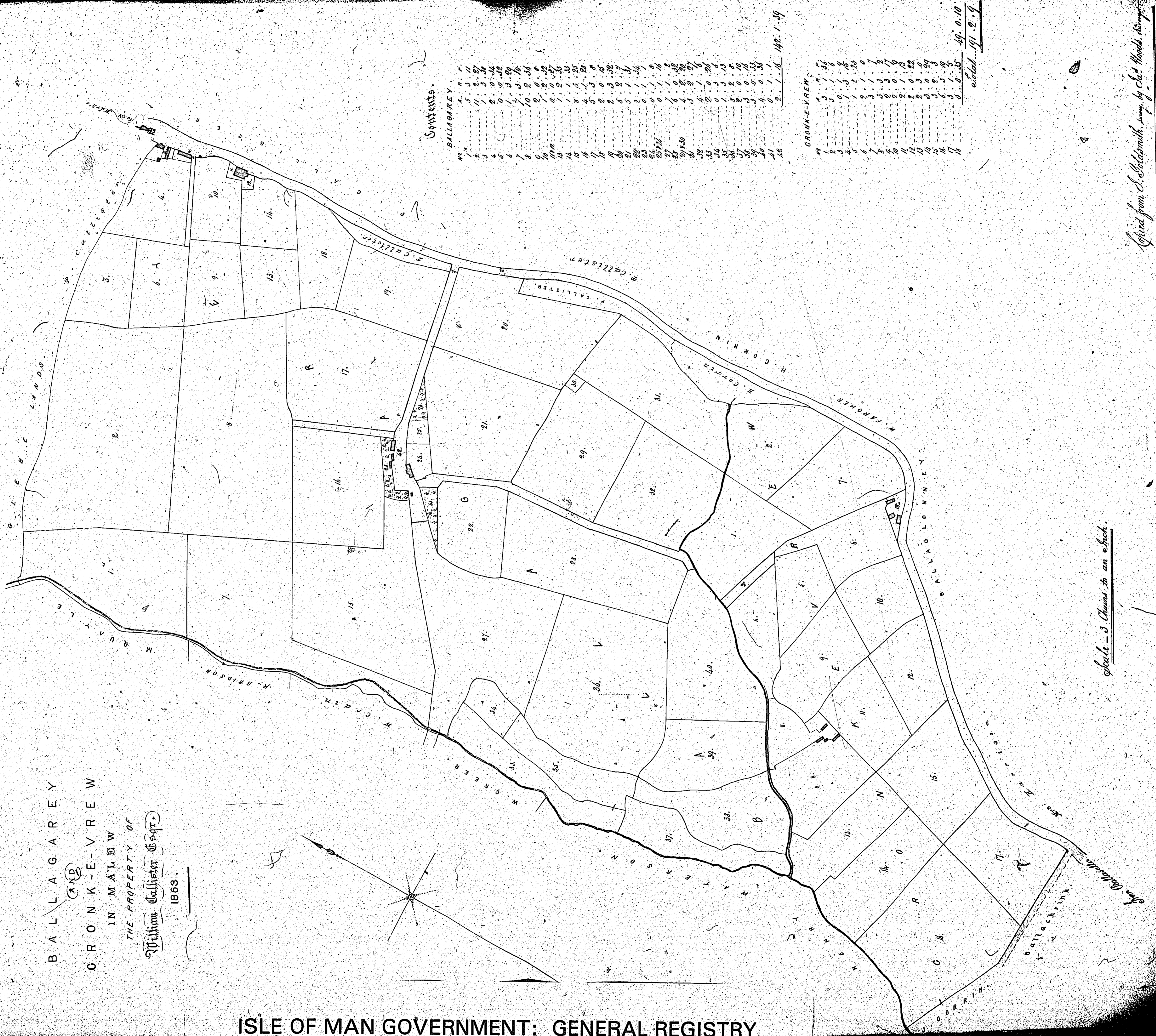
Original coloured, marked

1:23



1652/66

BALLAGAREY
(AND)
CRONKE-VREW
IN MALEW
THE PROPERTY OF
William Callister Esqr.
1863.



ISLE OF MAN GOVERNMENT: GENERAL REGISTRY
ASYLUM PLANS: PARISH OF MALEW

Original coloured

1:23

Scale - 3 Chains to an Inch.


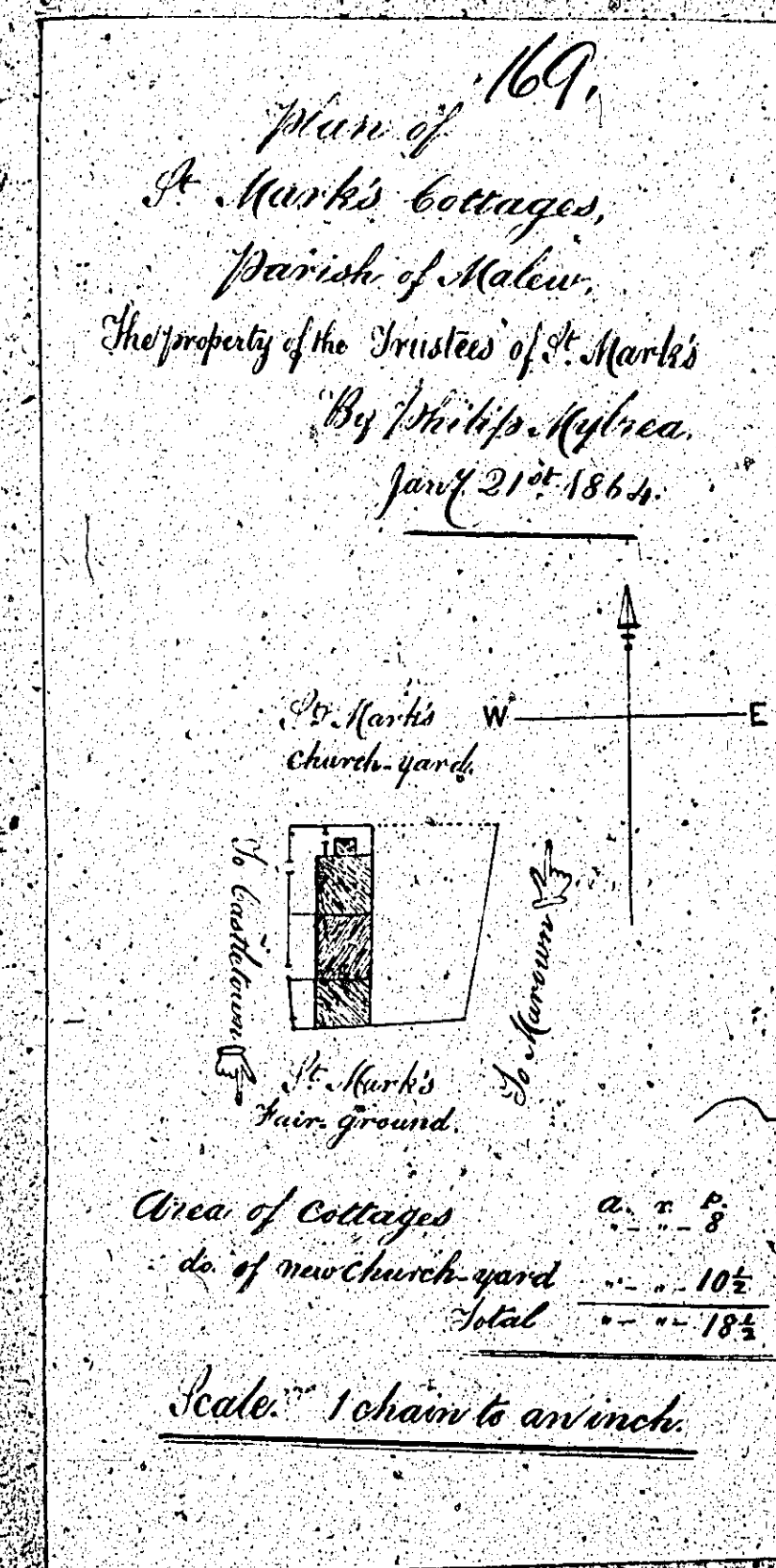
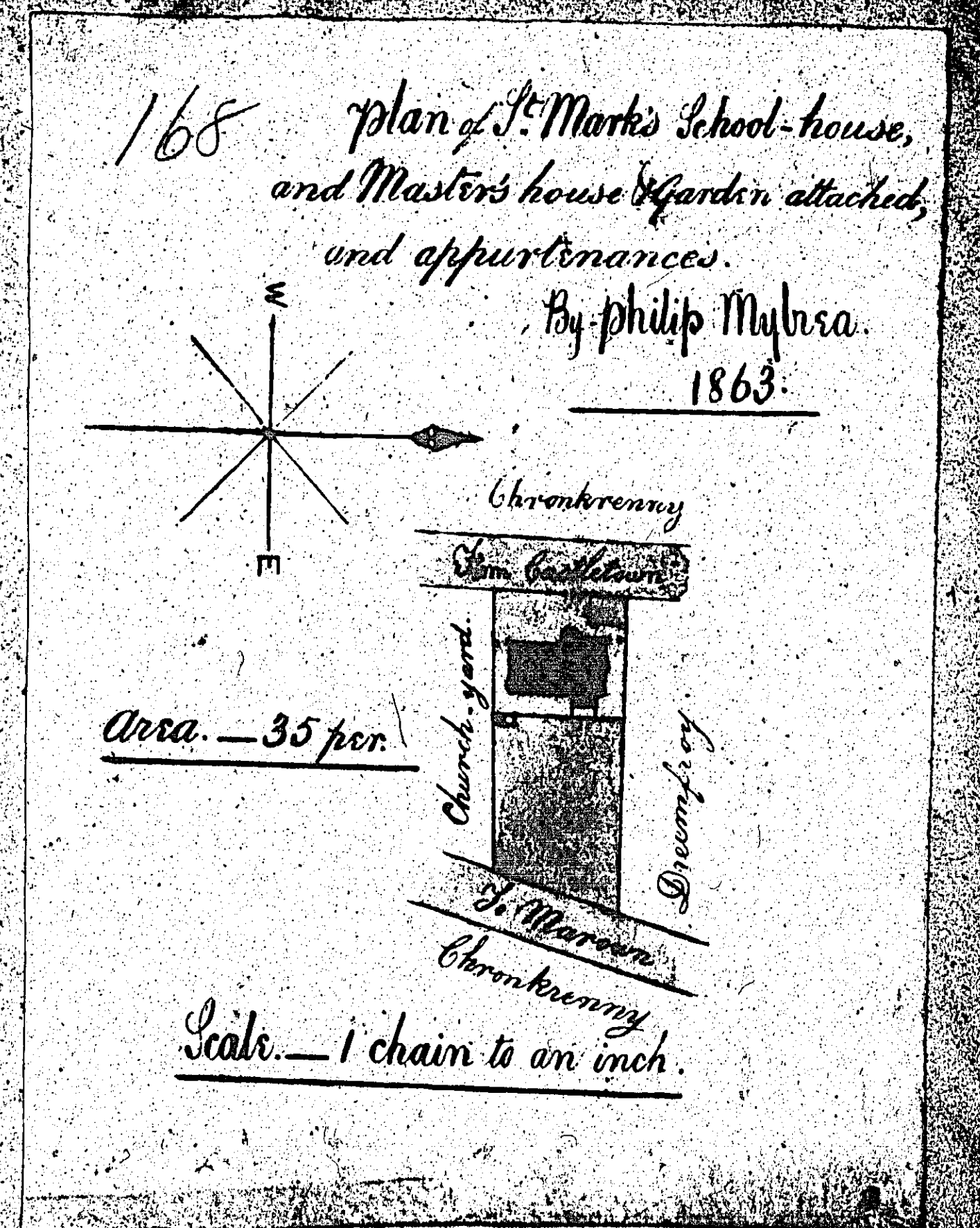

Copied from C. Robinson's survey by Jas. Woods Esq.

ISLE OF MAN GOVERNMENT GENERAL REGISTRY

ASYLUM PLANS: PARISH OF MALEW

1:23

- 167 Original coloured
- 168 Original coloured
- 169 Original monotone
- 170 Original coloured, marked

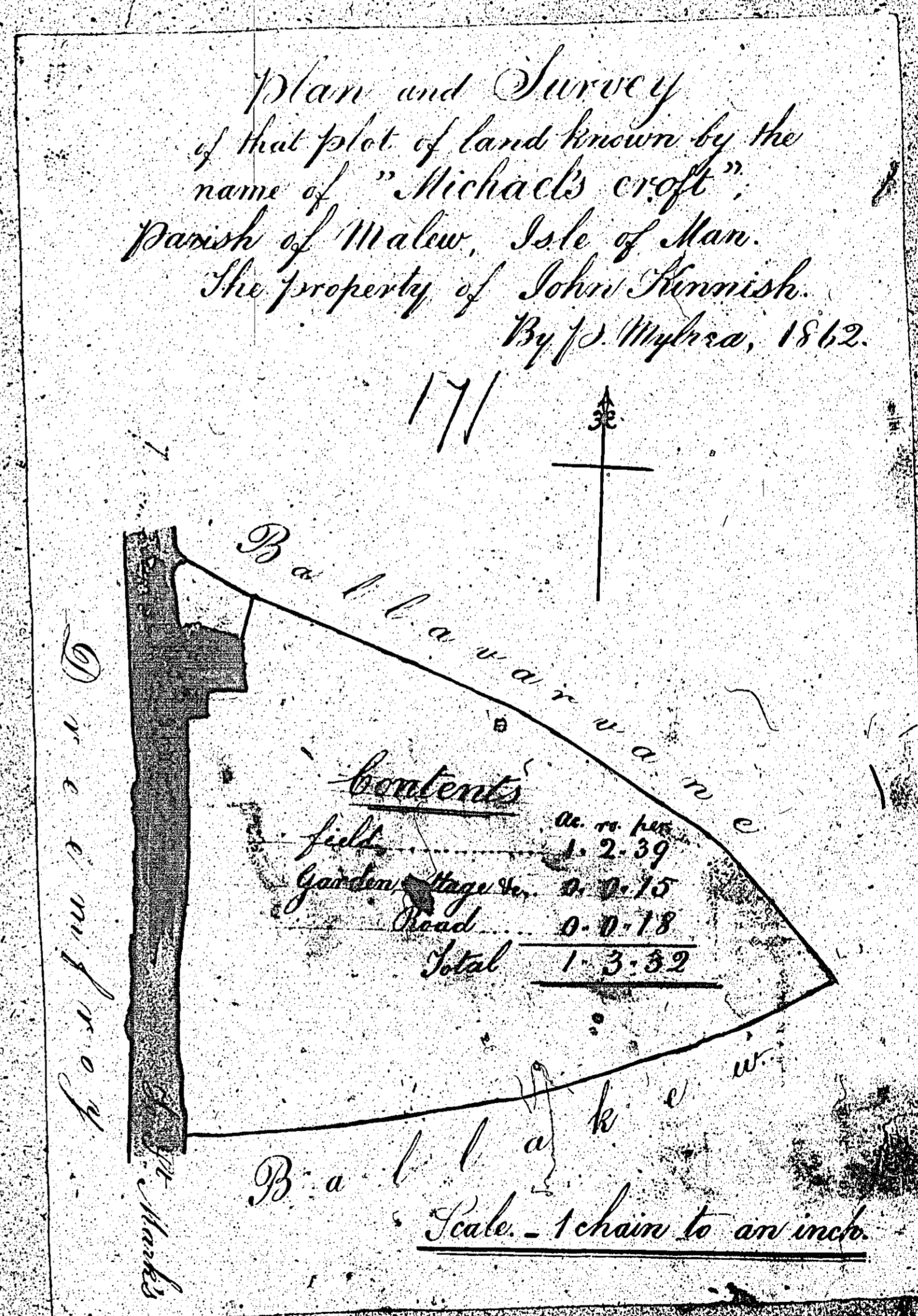


ISLE OF MAN GOVERNMENT: GENERAL REGISTRY

ASYLUM PLANS: PARISH OF MALEW

Original coloured, marked

1:23



ISLE OF MAN GOVERNMENT: GENERAL REGISTRY

ASYLUM PLANS: PARISH OF MALEW

Original monotone

1:23

*Intack
in
Malew
belonging to
C. Corbett Esqr.*

172

Contents

| | |
|-------------------------------------|--------------------|
| <i>10</i> | <i>1. 2. 3. 4.</i> |
| <i>1</i> | <i>3. 5. 21</i> |
| <i>2</i> | <i>3. 2. 14</i> |
| <i>3</i> | <i>2. 3. 1</i> |
| <i>4</i> | <i>1. 2. 4</i> |
| <i>5</i> | <i>2. 3. 35</i> |
| <i>6</i> | <i>1. 3. 13</i> |
| <i>7</i> | <i>0. 2. 19</i> |
| <i>8</i> | <i>1. 3. 8</i> |
| <i>9</i> | <i>2. 1. 24</i> |
| <i>10</i> | <i>3. 0. 24</i> |
| <i>Partitions of Roads 1. 2. 0.</i> | |
| <i>Total 5. 22. 3. 4.</i> | |



Scale of Chains to an Inch.

*Jas Woods
Surveyor 1845.*