

ISLE OF MAN GOVERNMENT: GENERAL REGISTRY

ASYLUM PLANS: PARISH OF MALEW

Original coloured, marked

1:23

Plan
of
the bregg Mill the property of

Mark H. Quayle Esq
1845

127
Malew Mill



Corrected by J.S. Quayle from a plan by W. Kelly

Contents


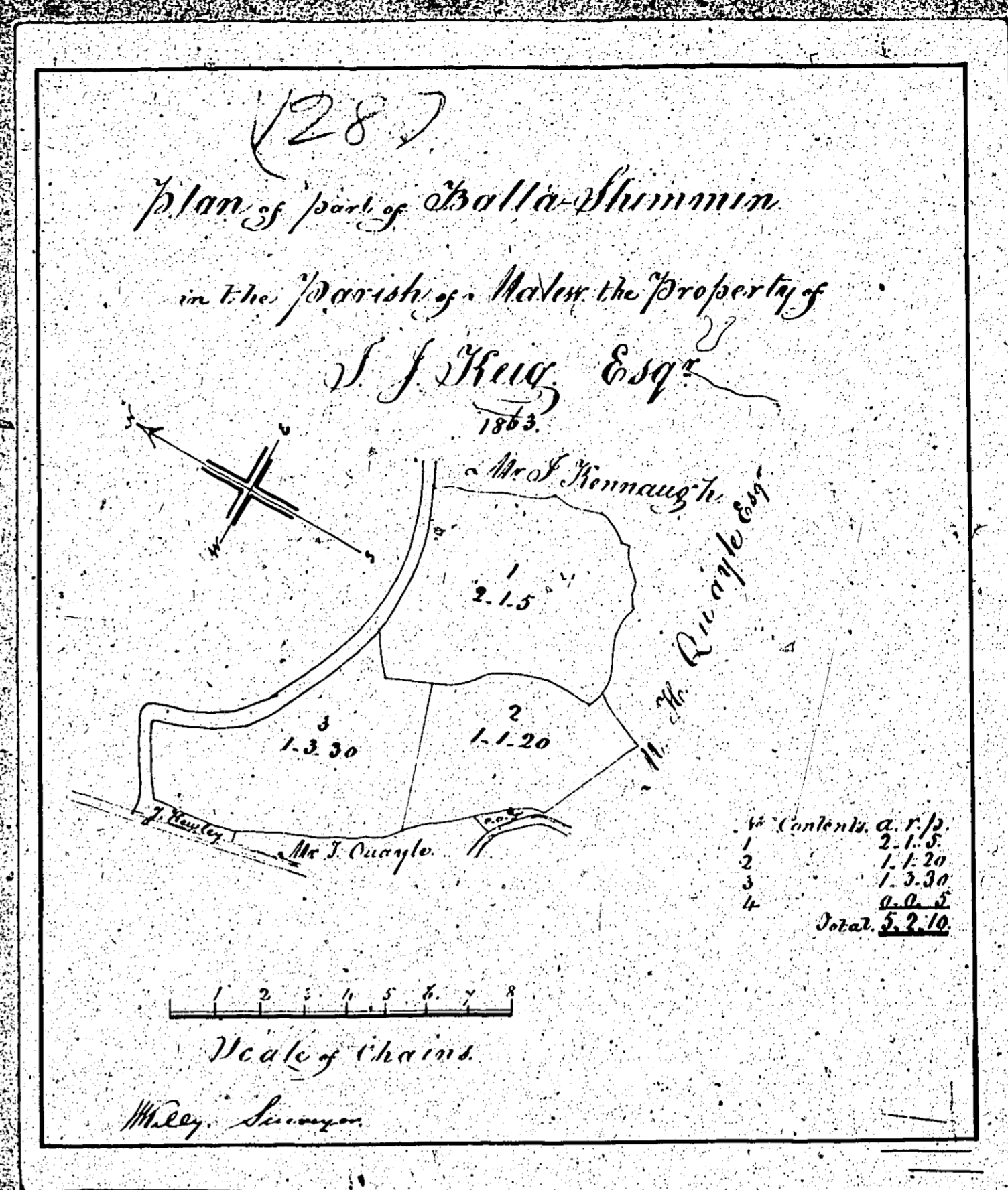
1	0	2	16
2	0	20	
3	2	23	
4	2	18	
5	0	30	
6	2	34	
7	2	0	
8	0	0	
9	0	15	
10	1	10	
11	1	11	
12	1	16	
Total			12 28

ISLE OF MAN GOVERNMENT: GENERAL REGISTRY

ASYLUM PLANS: PARISH OF MALEW

Originals coloured

1:23



This is the second
plan numbered
129

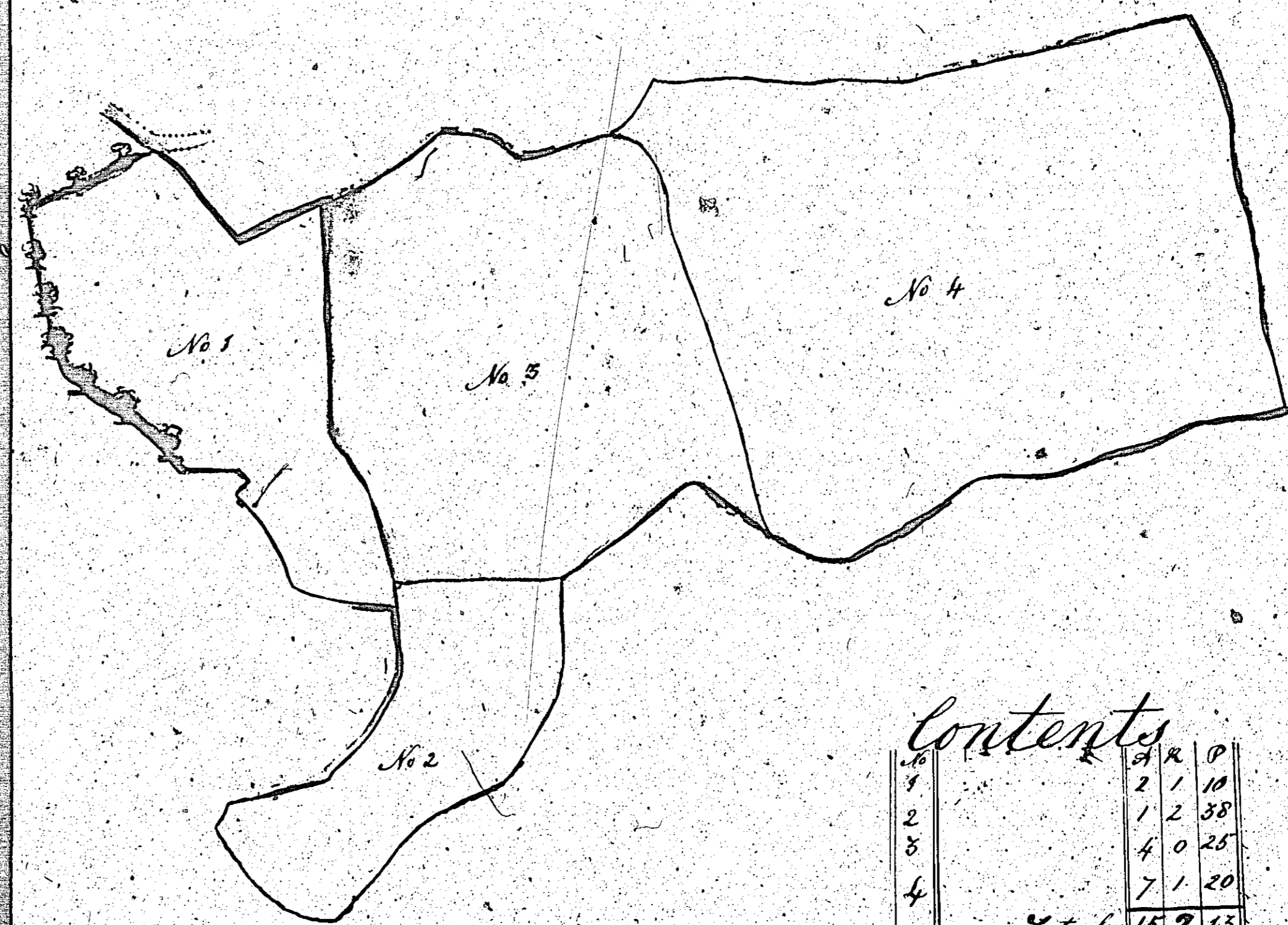
ISLE OF MAN GOVERNMENT: GENERAL REGISTRY

ASYLUM PLANS: PARISH OF MALEW

Original coloured, marked

1:23

Plan
of
Balla-Shemmin in Malew
the property
of
Mark H. Quayle Esq^r
1845



Contents	
1	0
2	10
3	238
4	025
5	7120
Total	15213

Redrawn by J. S. Quayle from a Plan by W. Kelly

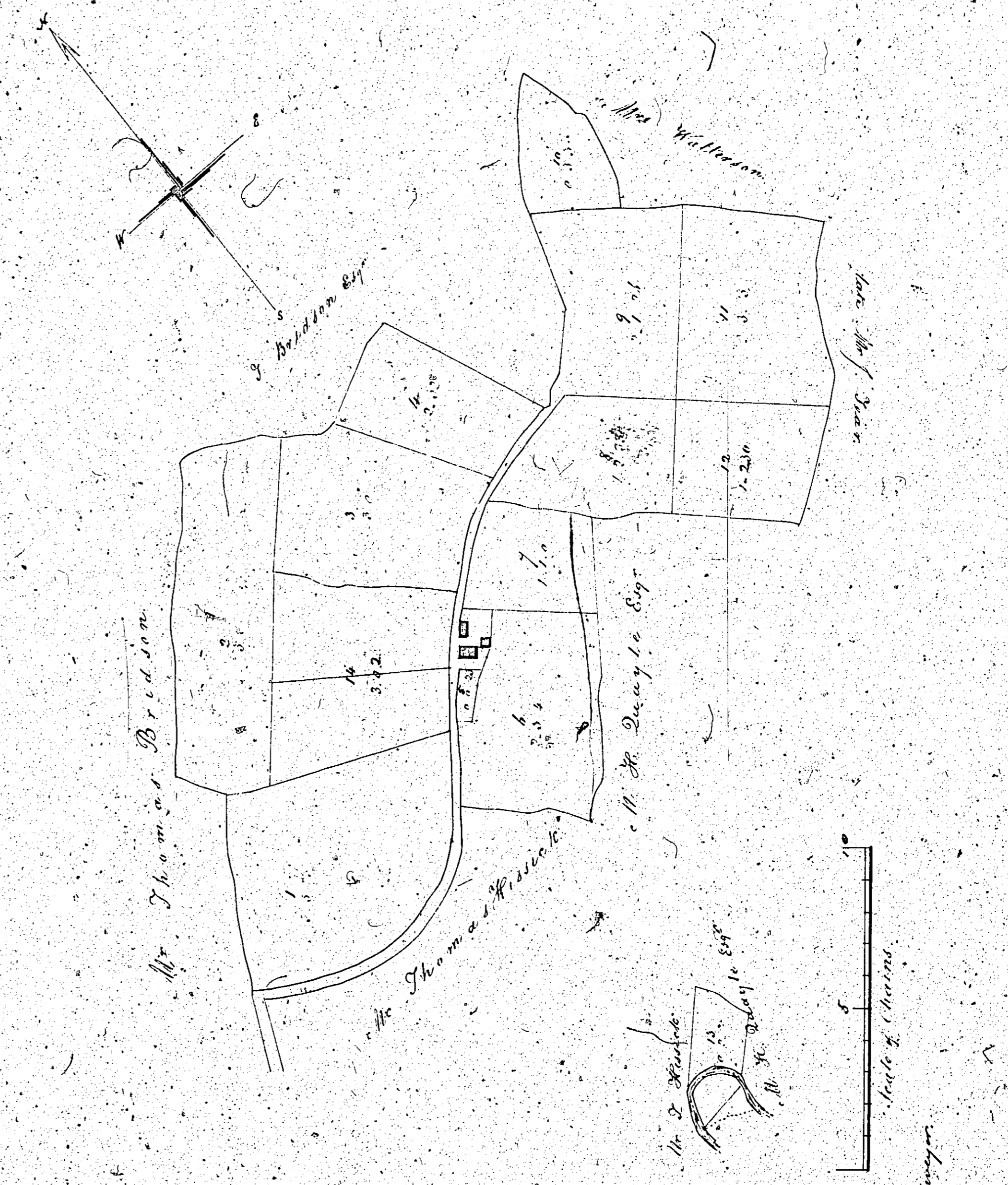
ISLE OF MAN GOVERNMENT: GENERAL REGISTRY

ASYLUM PLANS: PARISH OF MALEW

Original coloured

1:23

Plan of
of Balla-Shummin
in the
Parish of Malew
the property of
Mr John Stumming
1861



No	Cont	Area
1	1	0.76
2	2	3.23
3	3	2.13
4	4	1.09
5	5	1.09
6	6	10.23
7	7	2.14
8	8	1.70
9	9	1.23
10	10	2.12
11	11	6.13
12	12	2.14
13	13	1.23
14	14	2.21
	Total	25.53

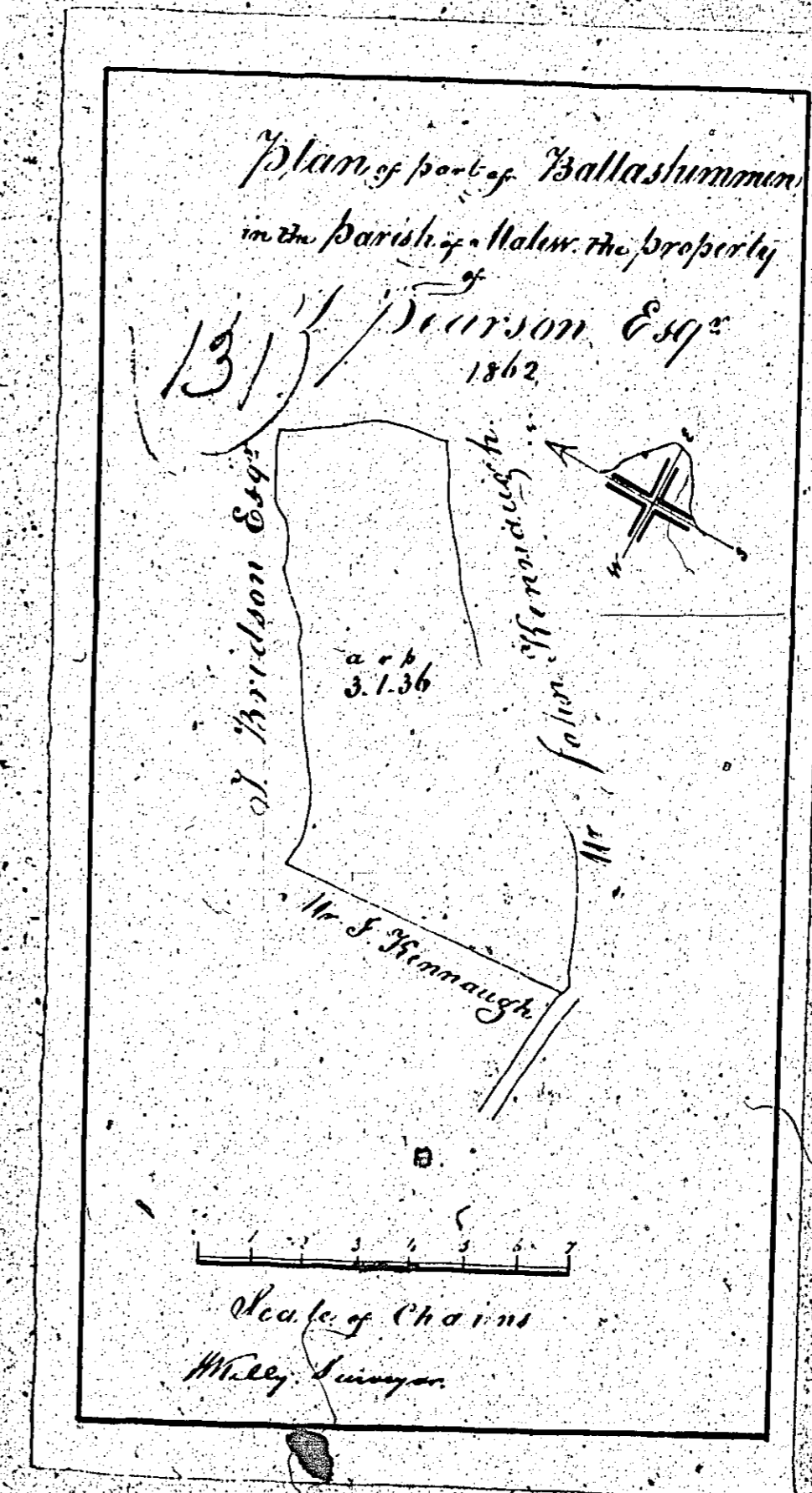
1861

ISLE OF MAN GOVERNMENT: GENERAL REGISTRY

ASYLUM PLANS: PARISH OF MALEW

Original coloured (decorative)

1:23

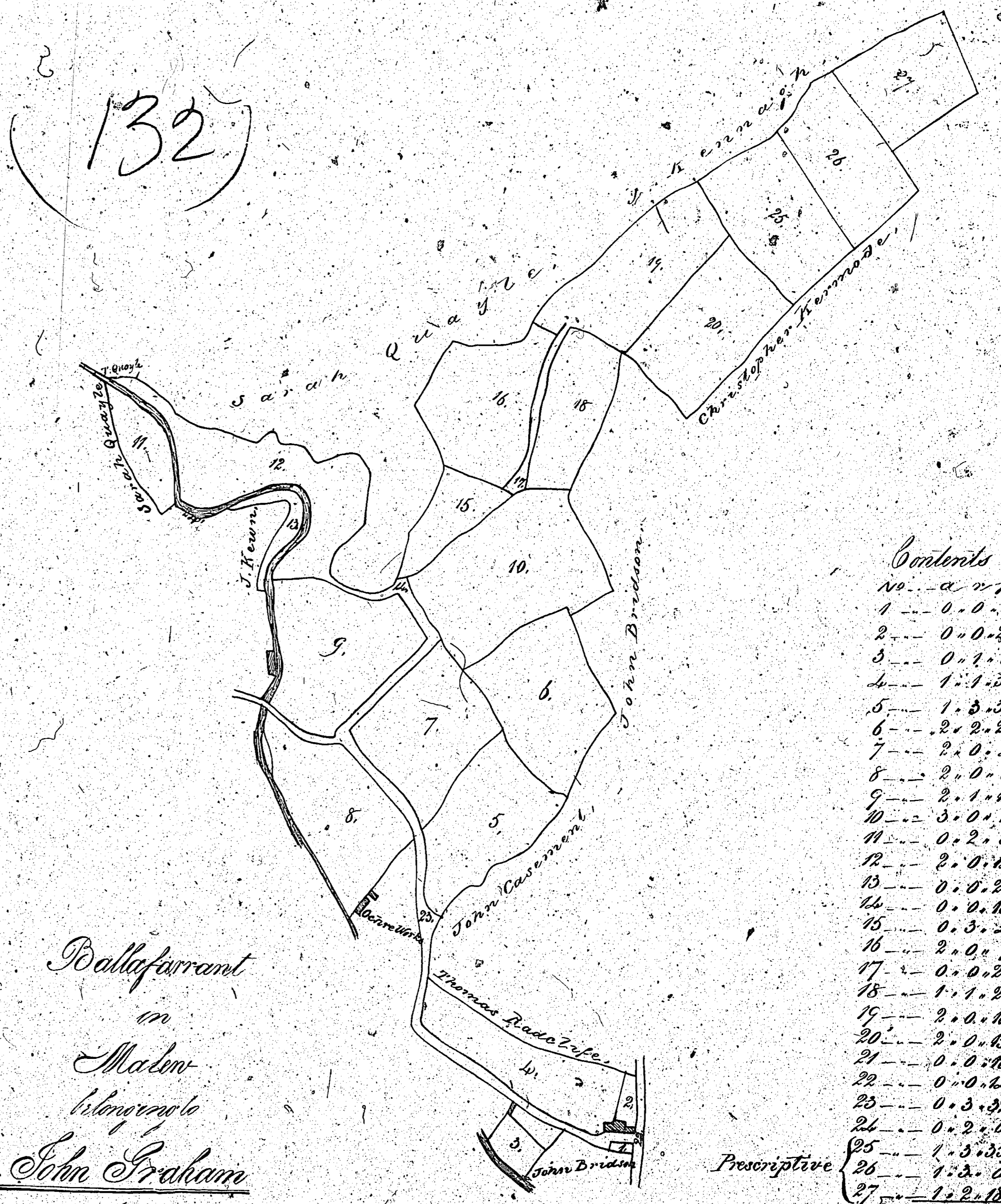


ISLE OF MAN GOVERNMENT: GENERAL REGISTRY

ASYLUM PLANS: PARISH OF MALEW

Original monotone

1:23



Ballafarrant
Malen
John Graham

Scale - 5 Chains to an Inch

Contents

No.	Acres	Roods	Perches
1	0	0	6
2	0	0	22
3	0	1	3
4	1	1	39
5	1	5	55
6	2	2	28
7	2	0	4
8	2	0	8
9	2	1	18
10	3	0	2
11	0	2	6
12	2	0	14
13	0	5	27
14	0	0	13
15	0	3	4
16	2	0	7
17	0	0	20
18	1	1	21
19	2	0	10
20	2	0	15
21	0	0	10
22	0	0	24
23	0	3	32
24	0	2	0
25	1	3	55
26	1	3	0
27	1	2	18
Total			56

Prescriptive

25	1	3	55
26	1	3	0
27	1	2	18

Copied from Title Plans 115
by James Morris Sherry