




## NOTES

The plans have been filmed in their bound state

This will have caused some image distortion particularly where large plans go into the binding gutter and/or have been folded

Many of the larger plans are damaged

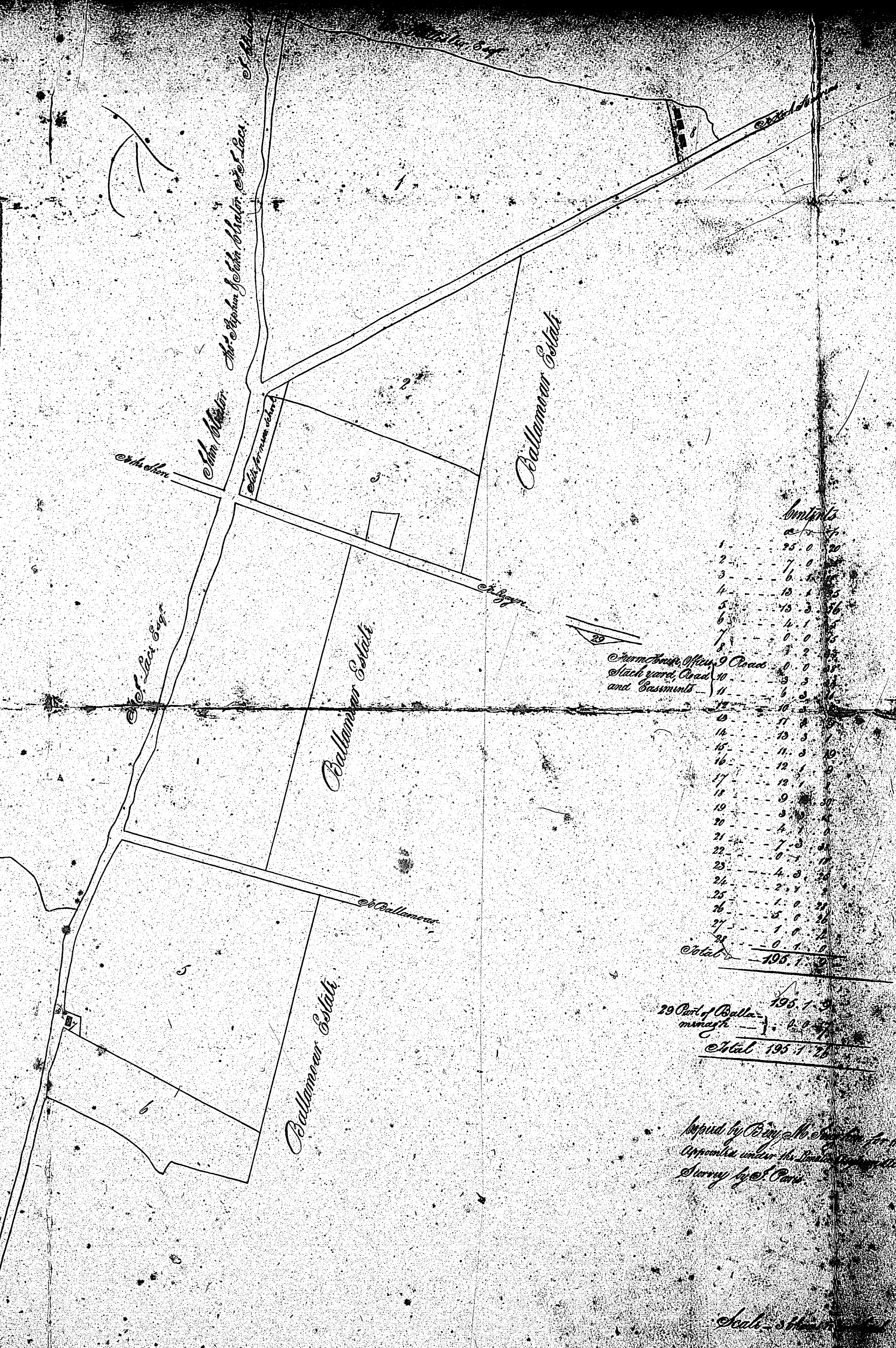
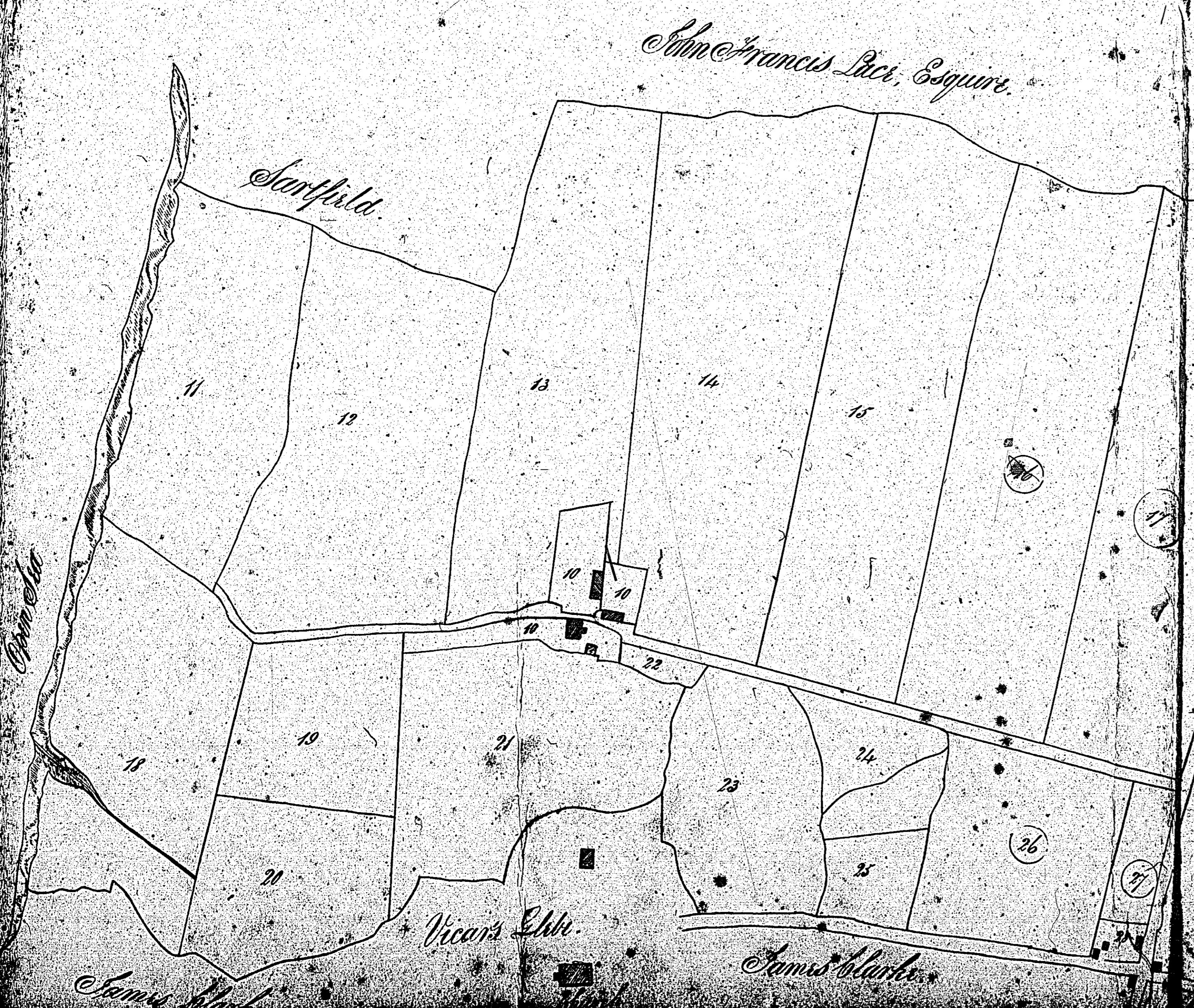
Where plans are coloured this has been noted; 'monochrome' indicates a single ink colour which may be black, brown or blue



**START OF VOLUME**



Plan  
of  
the East Steppin and part of Ballanmor  
in  
the Parish of  
Jurby  
belonging to  
William Carrant, Esquire.



Plot	Acres	Roods	Poles	Perches
1	25	0	0	0
2	7	0	0	0
3	6	1	0	0
4	10	1	0	0
5	10	3	0	0
6	4	1	0	0
7	0	0	0	0
8	0	0	0	0
9	0	0	0	0
10	0	0	0	0
11	0	0	0	0
12	0	0	0	0
13	0	0	0	0
14	0	0	0	0
15	0	0	0	0
16	0	0	0	0
17	0	0	0	0
18	0	0	0	0
19	0	0	0	0
20	0	0	0	0
21	0	0	0	0
22	0	0	0	0
23	0	0	0	0
24	0	0	0	0
25	0	0	0	0
26	0	0	0	0
27	0	0	0	0
28	0	0	0	0
29	0	0	0	0
30	0	0	0	0
Total	195	1	0	0

29 Part of Ballanmor  
manor - 1 1 0  
Total 196 1 0

Survey by James Clarke for the Valuation  
Commission under the Statute in force from 1835  
Survey by James Clarke

Scale 1/2500

ISLE OF MAN GOVERNMENT: GENERAL REGISTRY  
ASYLUM PLANS: PARISH OF JURBY  
Original monotone, marked

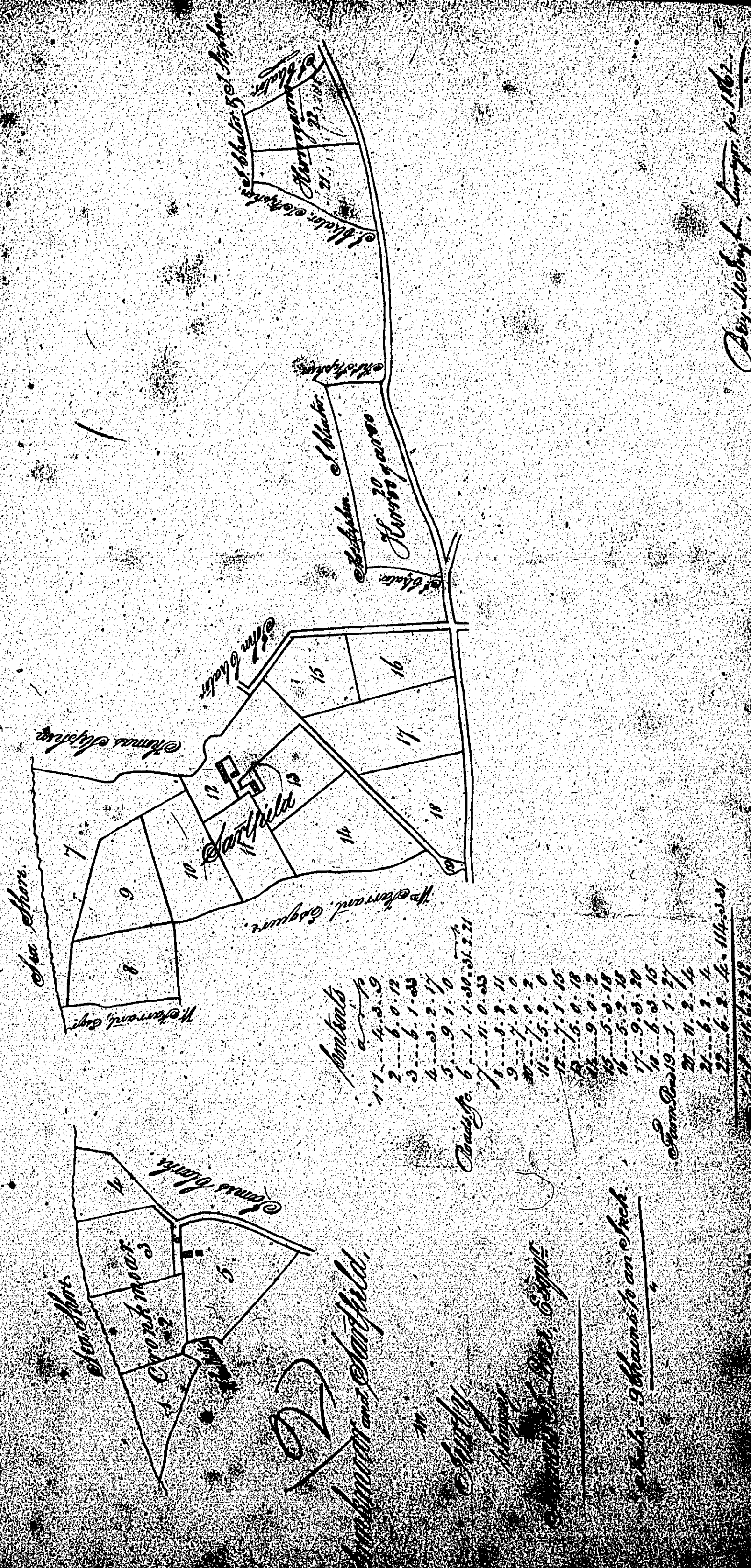


ISLE OF MAN GOVERNMENT: GENERAL REGISTRY

ASYLUM PLANS: PARISH OF JURBY

Original monotone, marked

1:23



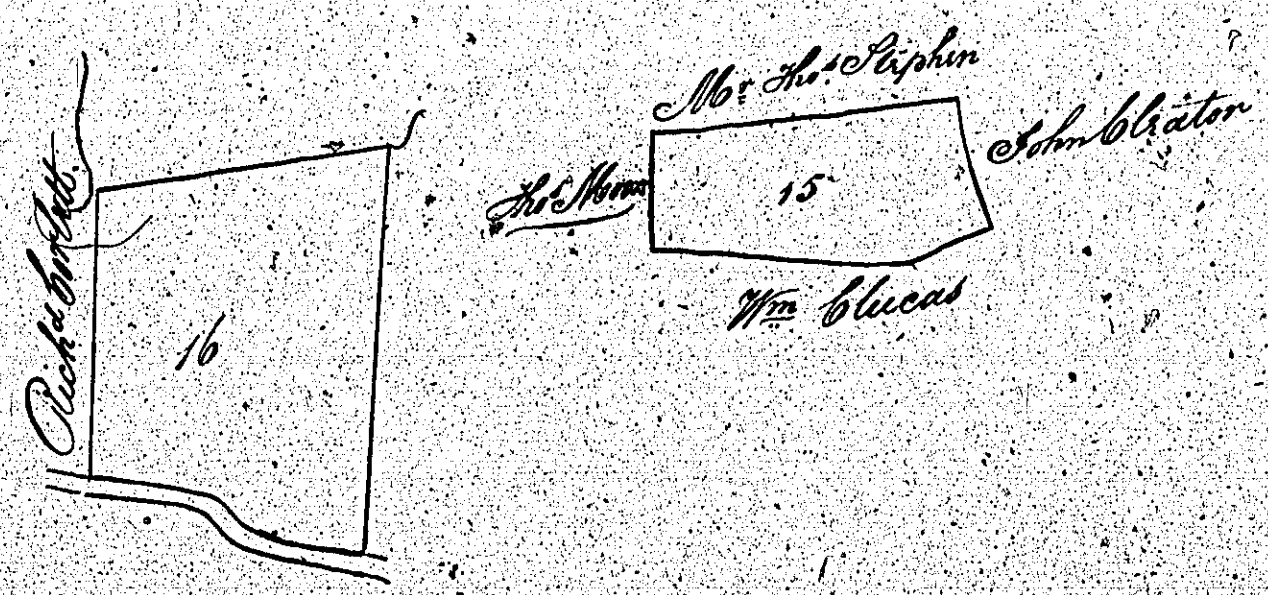
*John Robert Taylor 1862*





Plot	Acres	Roods	Pence
1	2	0	0
2	5	0	0
3	2	1	34
4	3	1	31
5	4	3	5
6	5	0	12
7	6	0	14
8	4	3	33
9	3	2	32
10	2	2	7
11	3	0	12
12	3	3	34
13	3	3	9
14	8	3	11
15	1	3	35
16	4	0	14
Parson's Curtilage	3	16	0
Road	3	26	0
<b>Total</b>	<b>68</b>	<b>0</b>	<b>28</b>
17	2	1	24
18	4	2	5
19	7	1	37
20	13	0	34
21	5	1	24
22	13	0	14
<b>Total</b>	<b>116</b>	<b>2</b>	<b>36</b>

3  
 Scarfield  
 in  
 Surby  
 Phipps  
 &  
 Thomas Phipps



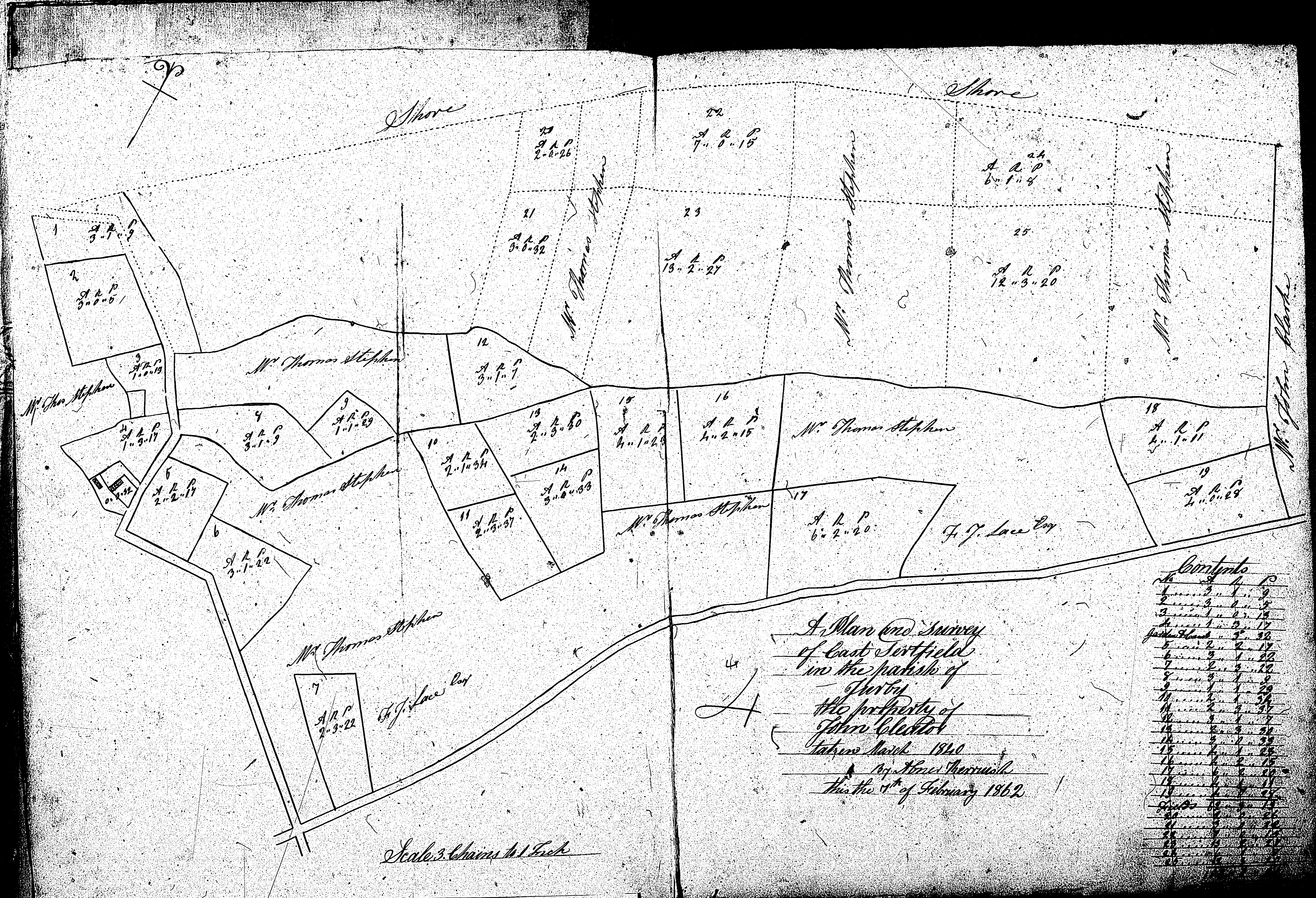
Scale - 4 chains to an inch

ISLE OF MAN GOVERNMENT: GENERAL REGISTRY  
 ASYLUM PLANS: PARISH OF JURBY

Original monotone

1:23





A Plan and Survey  
of East Sertfield  
in the parish of  
Jurby  
the property of  
John Clarke  
taken March 1862  
By Thomas Stephen  
this the 1<sup>st</sup> of February 1862

*Contents*

1	3	1
2	3	1
3	3	1
4	3	1
5	3	1
6	3	1
7	3	1
8	3	1
9	3	1
10	3	1
11	3	1
12	3	1
13	3	1
14	3	1
15	3	1
16	3	1
17	3	1
18	3	1
19	3	1
20	3	1
21	3	1
22	3	1
23	3	1
24	3	1
25	3	1

Scale 3 chains to 1 Inch

ISLE OF MAN GOVERNMENT: GENERAL REGISTRY  
ASYLUM PLANS: PARISH OF JURBY  
Original monotone  
1:23