



ISLE OF MAN GOVERNMENT: GENERAL REGISTRY

ASYLUM PLANS: PARISH OF GERMAN

- 154 Original coloured (decorative), faint
- 155 Original monotone

1:23



ISLE OF MAN GOVERNMENT: GENERAL REGISTRY

ASYLUM PLANS: PARISH OF GERMAN

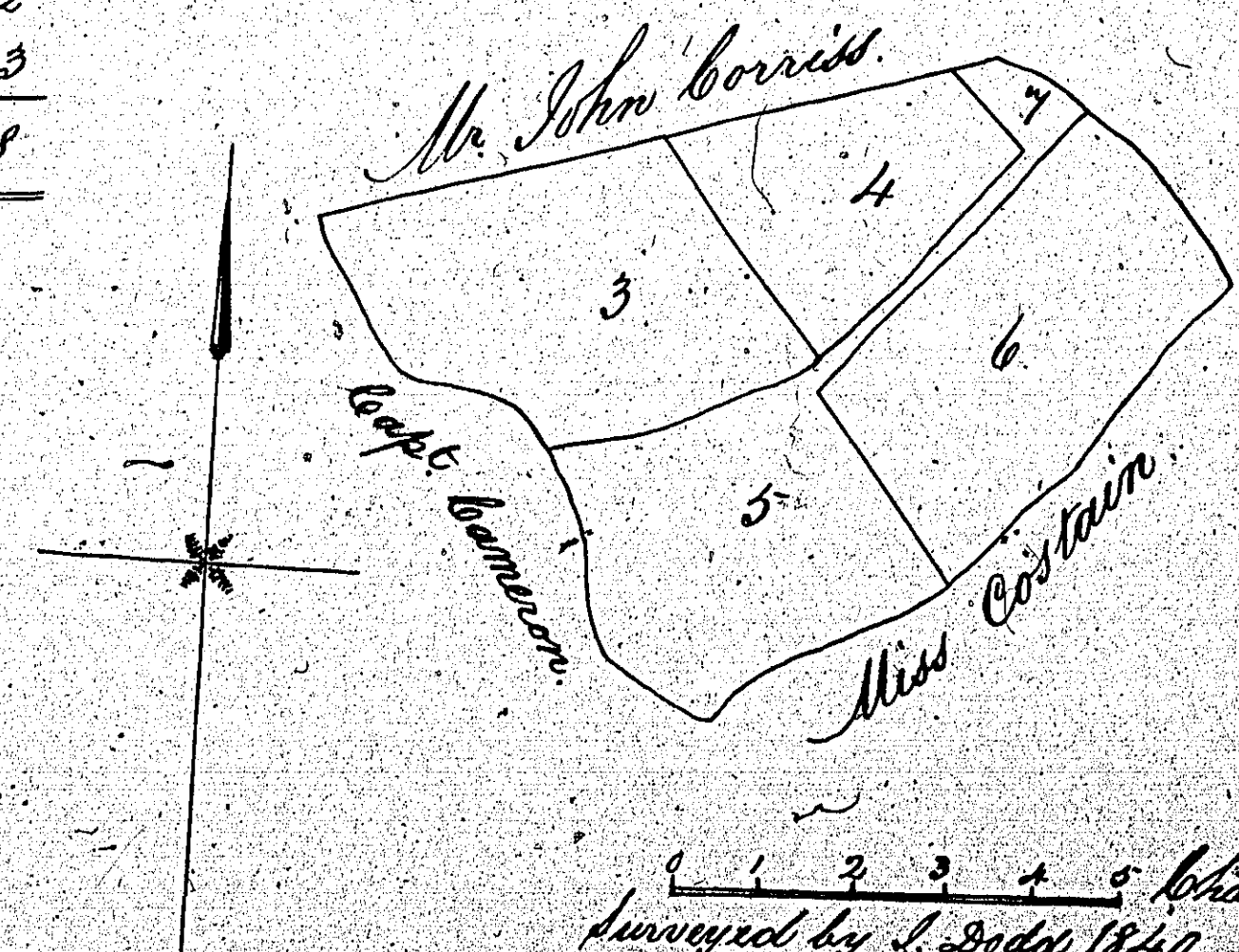
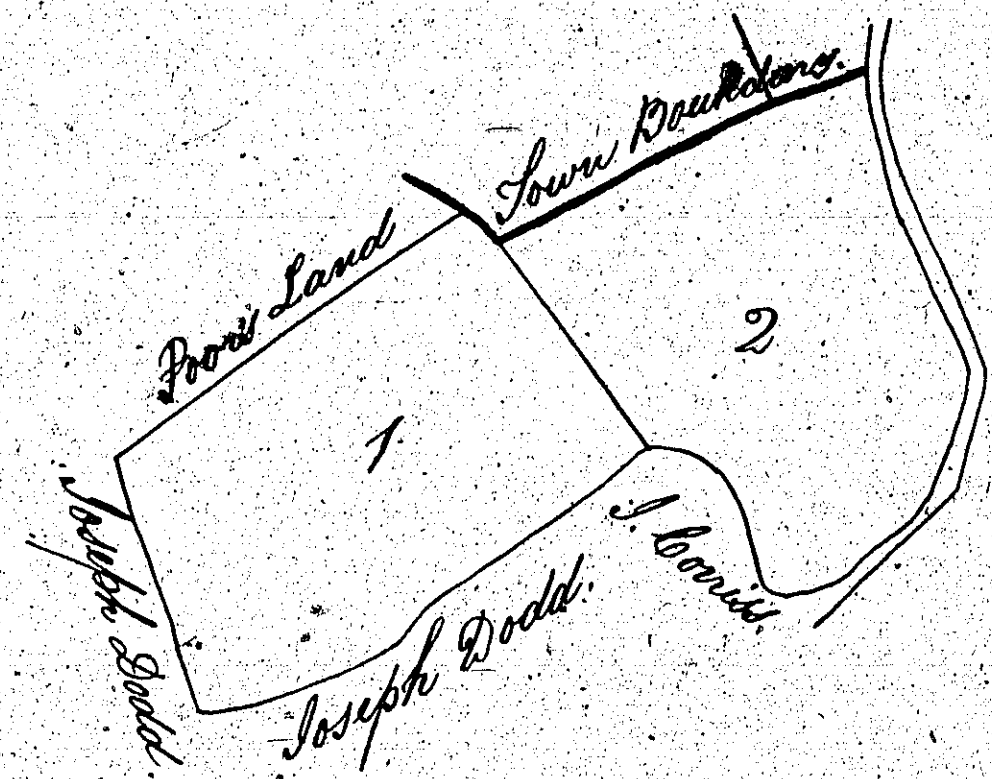
Original coloured

1:23

A Plan of part of the Quarterland of Ballateen  
in the Parish of German. The property of  
Mr. John Corriis.

156

| Reference. |    |    |    |
|------------|----|----|----|
| No.        | a. | r. | p. |
| 1          | 1  | 2  | 38 |
| 2          | 1  | 1  | 19 |
| 3          | 1  | 0  | 16 |
| 4          | 0  | 2  | 25 |
| 5          | 0  | 3  | 35 |
| 6          | 1  | 0  | 22 |
| 7          | 0  | 0  | 23 |
| Total      | 4  | 0  | 18 |



0 1 2 3 4 5 chains  
Surveyed by J. Dodd 1840.  
Copied by Wm. Haigh 1863.

ISLE OF MAN GOVERNMENT: GENERAL REGISTRY

ASYLUM PLANS: PARISH OF GERMAN

Original coloured

1:23

*A Plan of part of the Quarters of  
Balthason in the Parish of German  
The property of Mrs. Lewellon.*

137



*Reference.*

| No.   | A. | S. | P. |
|-------|----|----|----|
| 1     | 3  | 1  | 36 |
| 2     | 2  | 1  | 29 |
| 3     | 2  | 1  | 30 |
| <hr/> |    |    |    |
| Total | 8  | 1  | 15 |
| <hr/> |    |    |    |
| Books | 0  | 1  | 12 |

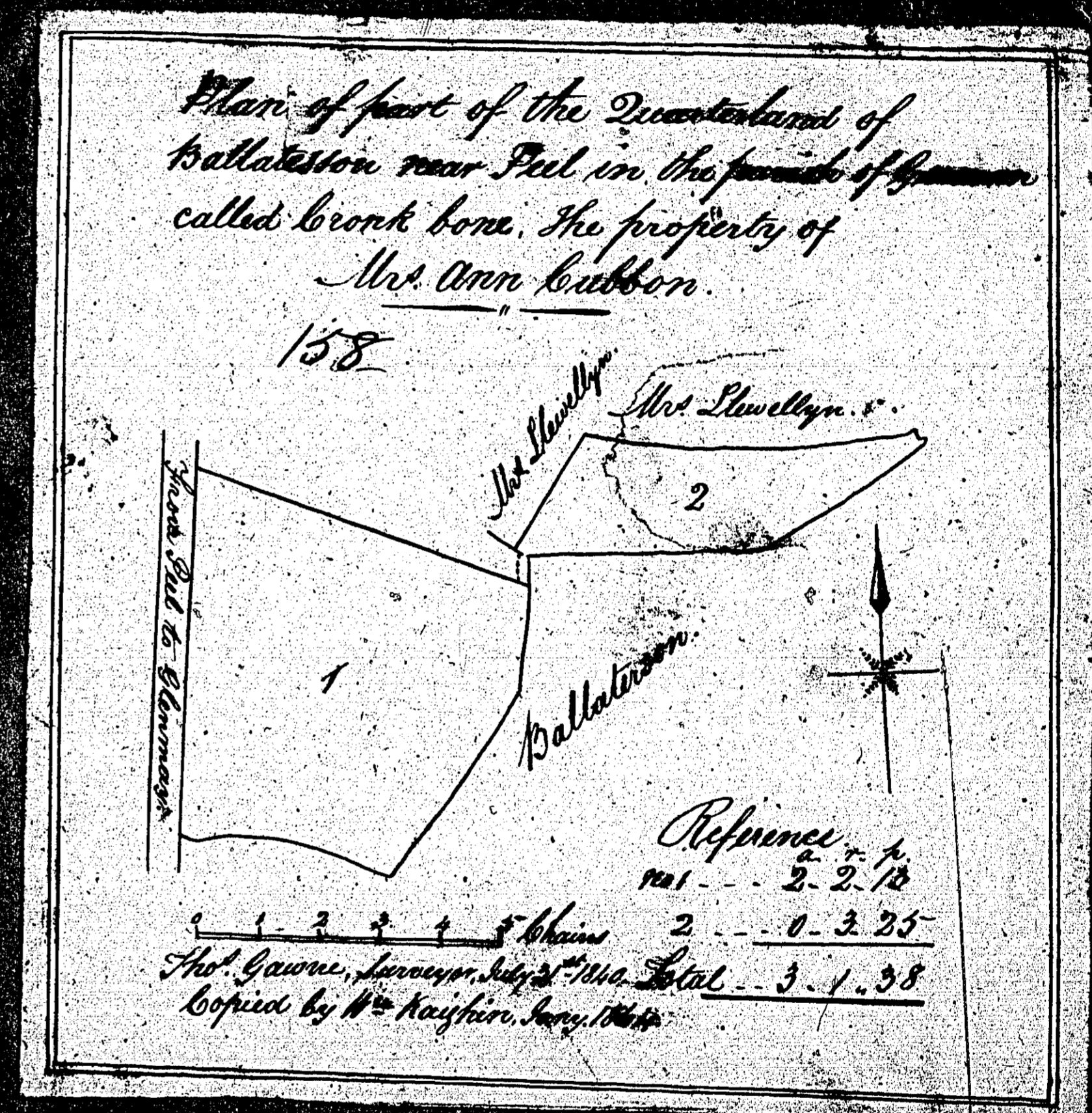
*Surveyed by J. Gunn 1840  
Copied by W. H. Taylor 1863*

ISLE OF MAN GOVERNMENT: GENERAL REGISTRY

ASYLUM PLANS: PARISH OF GERMAN

Original monotone

1:23



ISLE OF MAN GOVERNMENT: GENERAL REGISTRY


ASYLUM PLANS: PARISH OF GERMAN

Original coloured, faint

1:23

*Plan of the Unsettled Building Lots Sec. of the  
Red Water Works  
Building Company  
Oct 25 1853*

*159-*



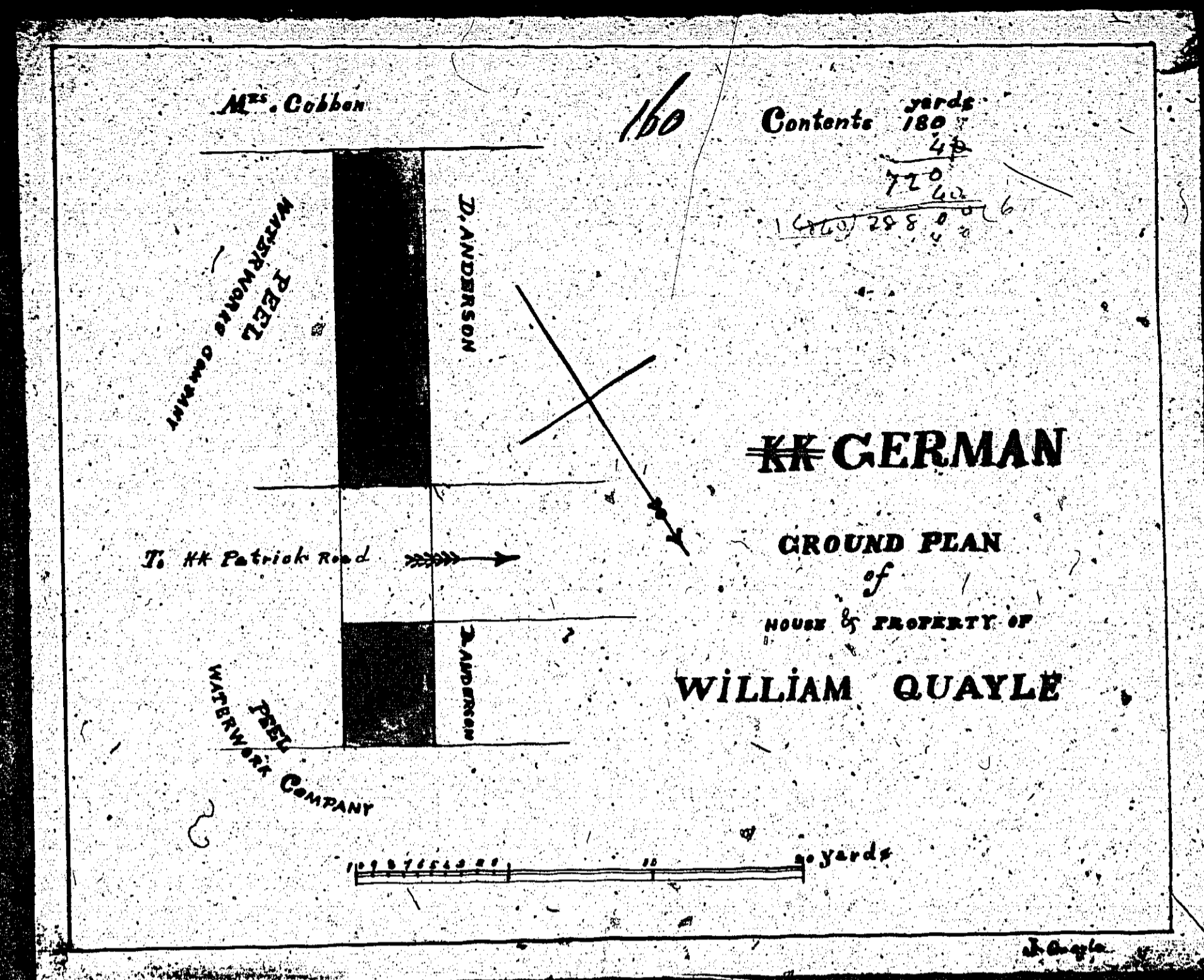
*John G. ...*

ISLE OF MAN GOVERNMENT: GENERAL REGISTRY

ASYLUM PLANS: PARISH OF GERMAN

Originals coloured (decorative)


1:23



161

PEEL WATER WORKS CO<sup>Y</sup>

Street



Scale

PLAN  
of a plot of ground  
in St. German's place  
the property of  
M<sup>r</sup>. Daniel Anderson