

ISLE OF MAN GOVERNMENT: GENERAL REGISTRY

ASYLUM PLANS: PARISH OF BRIDE

Original coloured (decorative)

1:23

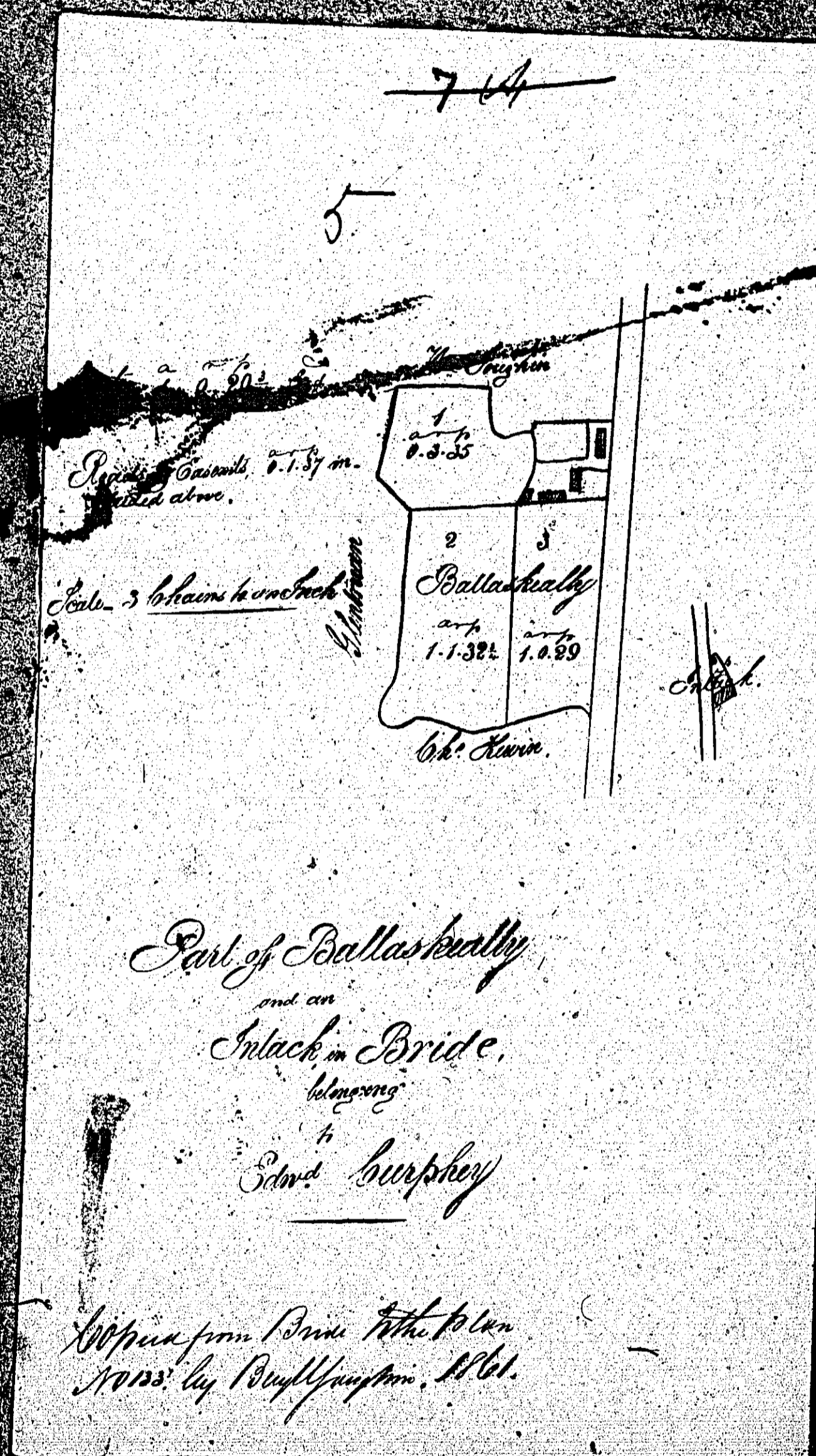
frame 2 of 2

ISLE OF MAN GOVERNMENT: GENERAL REGISTRY

ASYLUM PLANS: PARISH OF BRIDE

Original monotone, marked

1:23



The following two  
plans are both  
numbered

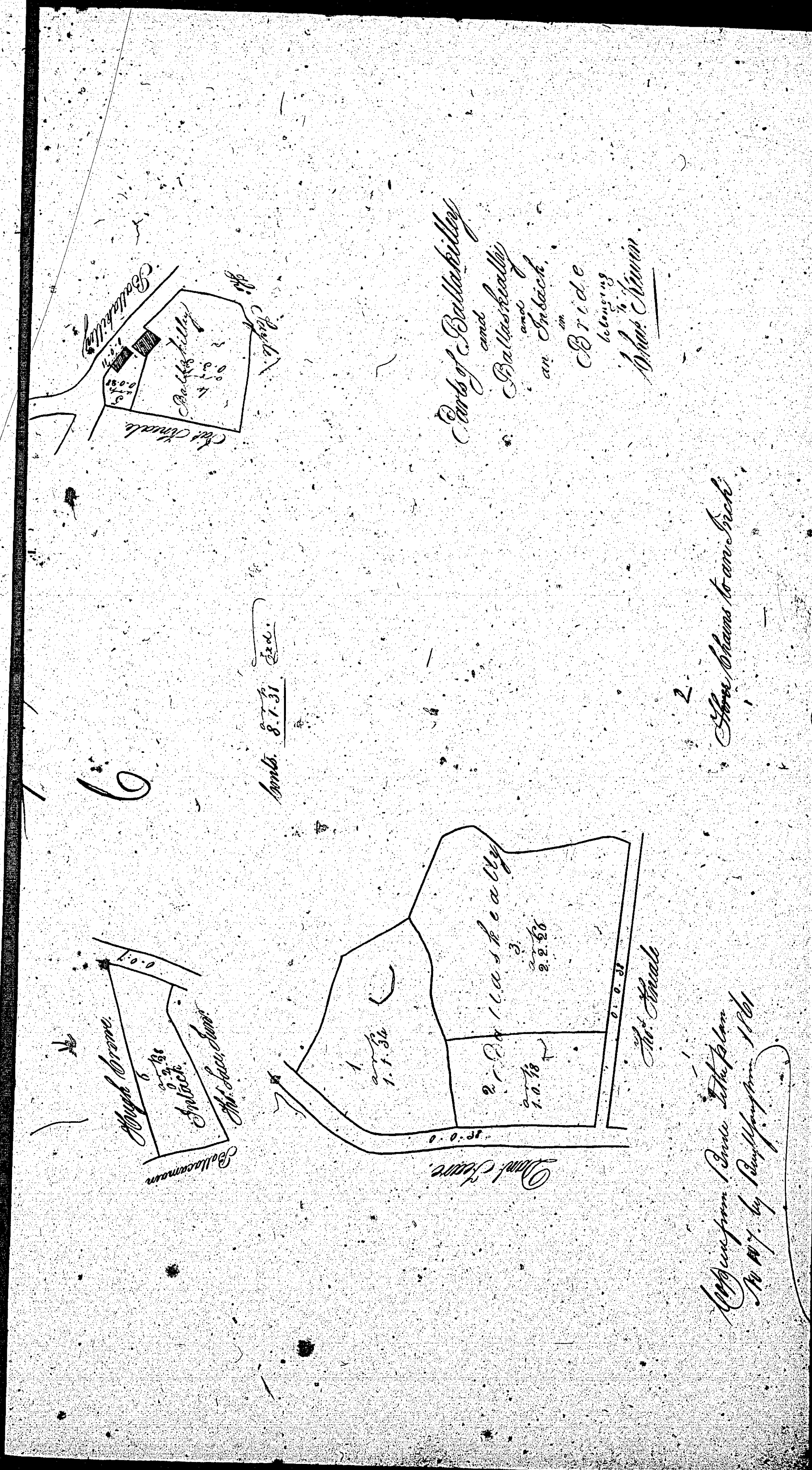
6

ISLE OF MAN GOVERNMENT: GENERAL REGISTRY

ASYLUM PLANS: PARISH OF BRIDE

Original monotone

1:23



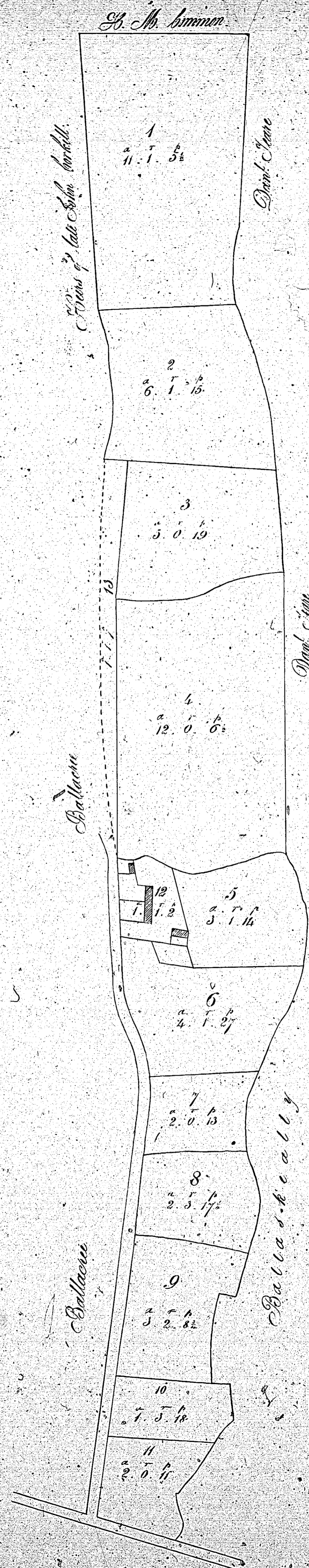
ISLE OF MAN GOVERNMENT: GENERAL REGISTRY

ASYLUM PLANS: PARISH OF BRIDE

Original monotone

1:23

Contents  
Roads & 3.2.0  
Total 61.1.55½

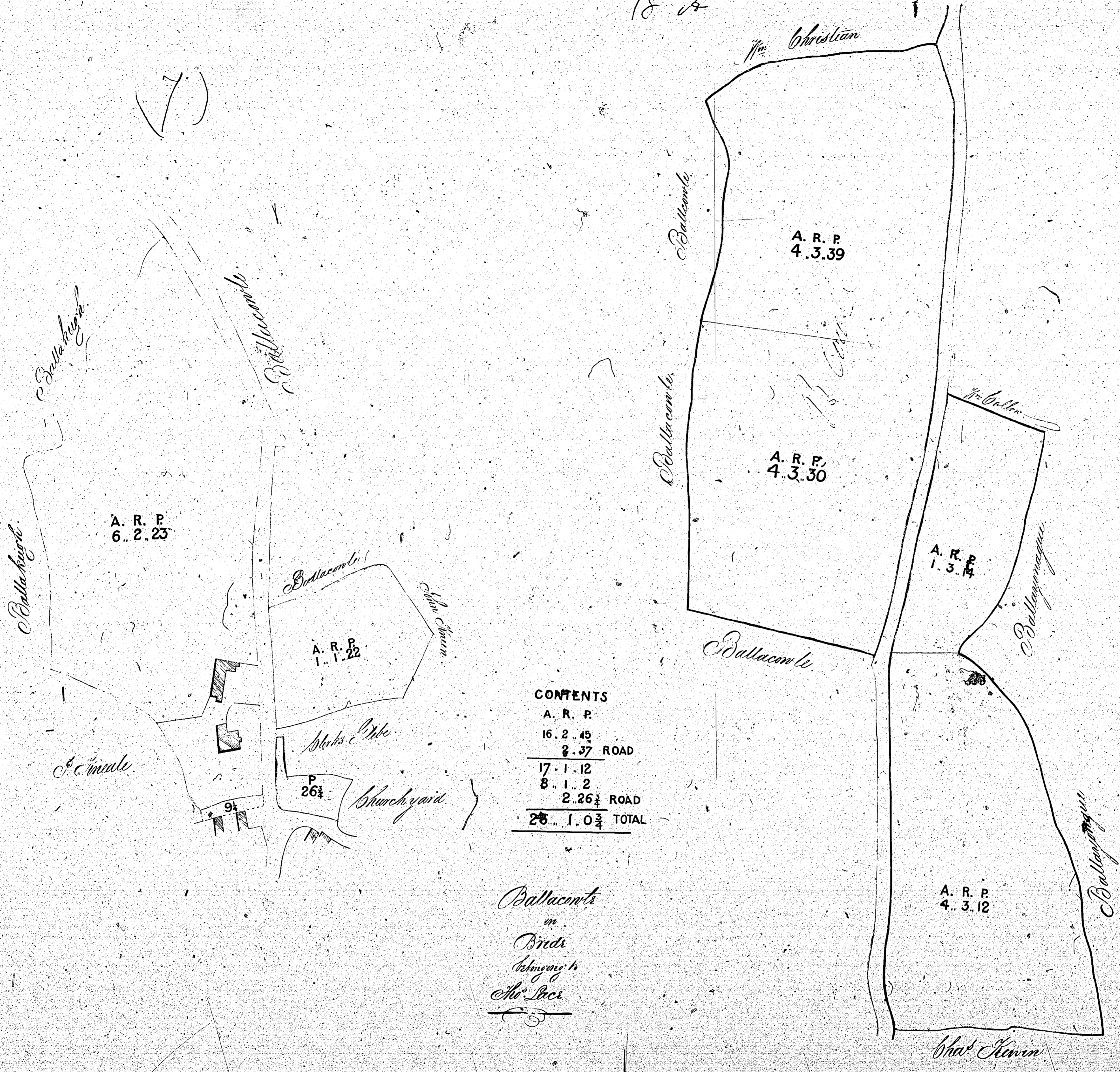


Ballacreeally  
in  
Bride  
Surveyed by  
John Jamett

Scale, 1 inch = 100 feet

Adapted from original plan  
1870 - Revised by [unclear]

18 A



**CONTENTS**

A. R. P.
16.2.45
2.37 ROAD
17.1.12
8.1.2
2.26½ ROAD
<b>26.1.0¾ TOTAL</b>

*Ballacromby*  
in  
*Bride*  
*Asylum*  
to  
*Mr. Secy*

ISLE OF MAN GOVERNMENT: GENERAL REGISTRY

ASYLUM PLANS: PARISH OF BRIDE

Original coloured

1:23

ISLE OF MAN GOVERNMENT: GENERAL REGISTRY

ASYLUM PLANS: PARISH OF BRIDE

Original monotone

1:23

