


*Booan
Finnish*

ISLE OF MAN GOVERNMENT: GENERAL REGISTRY
ASYLUM PLANS: PARISH OF BRADDAN

Original monotone

1:23

(99)



*Content a-r-b
0.0.19*

3 chains to 112 Inch

*Copied from Tithe Plan
in by James Woods
Surveyor 1882.*

Plan of the Estates of Ballashamrock

Crogha


in the Parish of Braddan

Isle of Man
the property of

Mark H. Quayle Esquire

1842

100



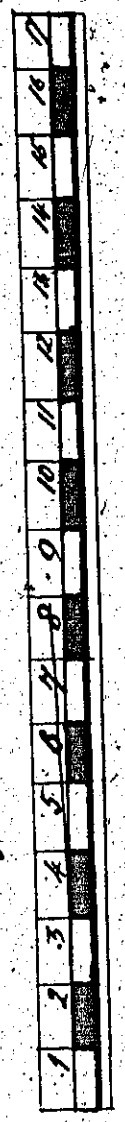
Part of Ballashamrock Island 21A 18-1-34



Ballashamrock

1	1/2	22
2	1/2	22
3	1/2	22
4	1/2	22
5	1/2	22
6	1/2	22
7	1/2	22
8	1/2	22
9	1/2	22
10	1/2	22
11	1/2	22
12	1/2	22
13	1/2	22
14	1/2	22
15	1/2	22
16	1/2	22
17	1/2	22
18	1/2	22
19	1/2	22
20	1/2	22
21	1/2	22
22	1/2	22
23	1/2	22
24	1/2	22
25	1/2	22
26	1/2	22

Scale of 3 Chains to 1 Inch



Copied by J. S. Quayle from a plan by J. Pettis

ISLE OF MAN GOVERNMENT: GENERAL REGISTRY

ASYLUM PLANS: PARISH OF BRADDAN

Original coloured

1:23

ISLE OF MAN GOVERNMENT: GENERAL REGISTRY

ASYLUM PLANS: PARISH OF BRADDAN

Original monotone

1:23

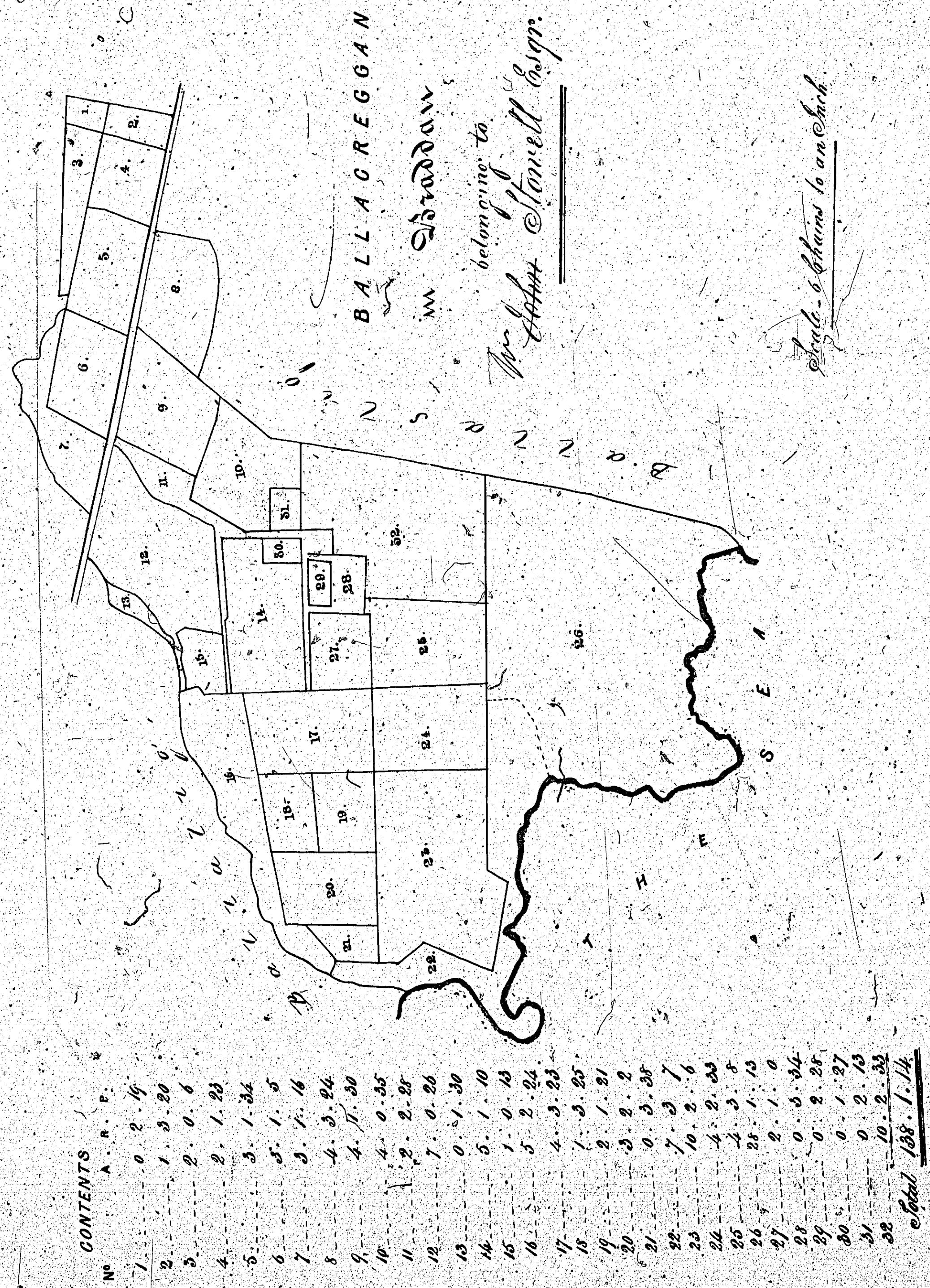


Contents

No.	A.	R.	P.
1	2	0	9
2	4	0	28
3	0	0	21
4	0	0	21
5	2	0	29
6	2	0	17
7	0	0	5
8	5	2	29
9	0	2	14
10	2	1	21
11	2	1	29
12	0	1	5
13	0	1	25
14	6	3	21
15	1	1	35
16	0	1	18
17	0	0	22
18	0	1	3
19	6	1	18
20	0	1	8
21	0	0	27
22	5	2	24
23	7	3	11
24	2	3	22
25	2	3	19
26	5	2	16
27	5	0	16
28	2	2	26
29	3	3	28
30	5	1	13
31	4	2	3
32	4	0	36
33	3	2	35
34	3	0	10
35	4	2	0
36	0	3	33
37	6	0	16
38	2	2	10
39	4	2	2
40	0	1	27
41	0	0	26
<i>Builds to</i>	<i>118</i>	<i>0</i>	<i>27</i>
<i>Inaccessible Sea Brw.</i>	<i>3</i>	<i>3</i>	<i>27</i>
<i>Total</i>	<i>122</i>	<i>0</i>	<i>8</i>

ISLE OF MAN GOVERNMENT: GENERAL REGISTRY
 ASYLUM PLANS: PARISH OF BRADDAN
 Original monotone 1:23

102



Revised from Census Survey
 By James Woods 1882.


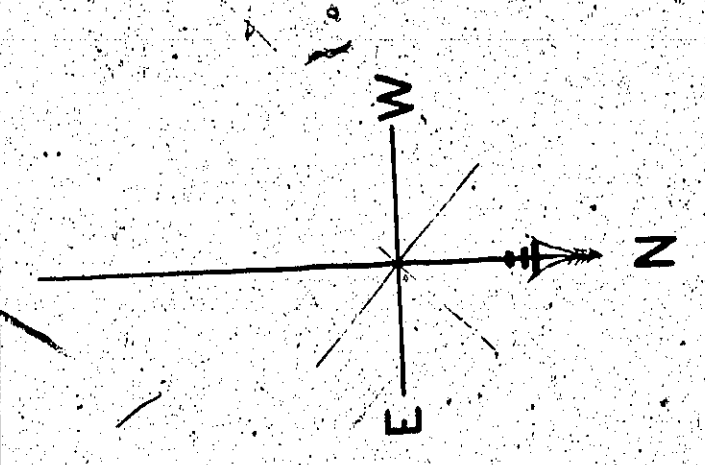
ISLE OF MAN GOVERNMENT: GENERAL REGISTRY
 ASYLUM PLANS: PARISH OF BRADDAN

- 103 Original coloured
- 104 Original monotone

1:23

Plan and Survey
 of the Estate of "Ballastig",
 in the Parish of Braddan, Isle of Man.
 the Property of Major Bacon.
 by Philip Mylrea.
 1862.

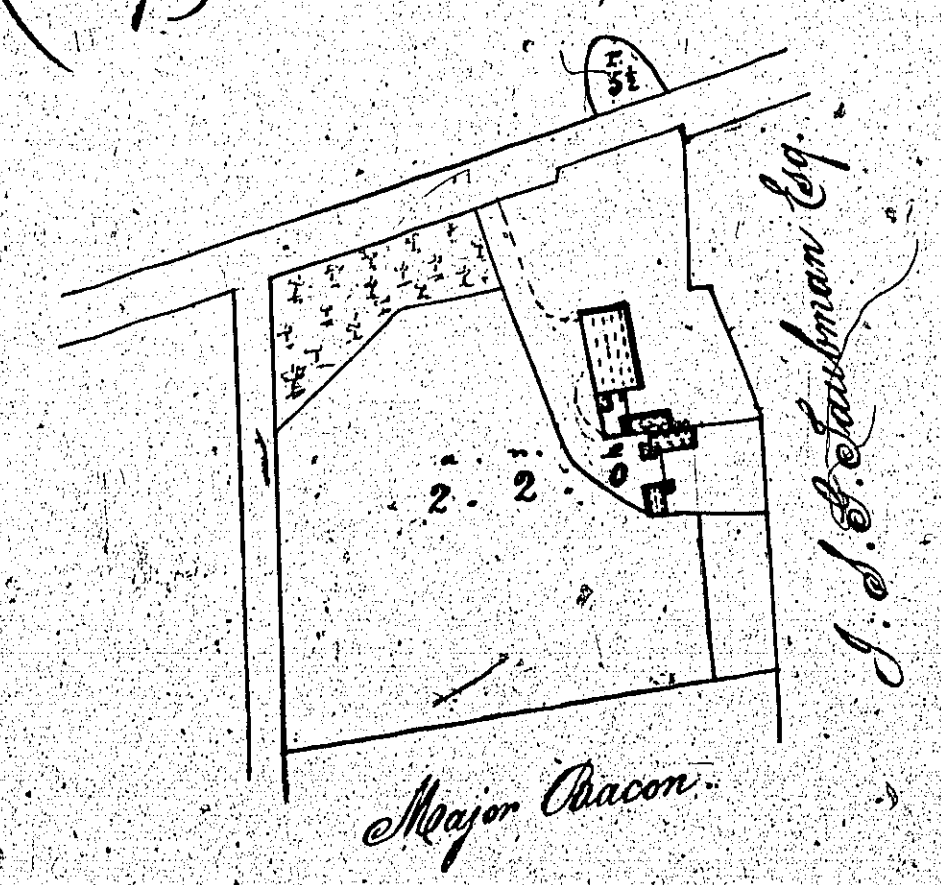
Scale. - 2 chains to an inch.



Contents.

No.	A.	R.	P.
1 including plantation	4	0	37
2 including plantation	8	1	32
3 Road	0	0	34
4 Road	12	3	23

Ballastig
 CALLED
 Ellen-Obrook
 in Braddan.
 belonging to
 Mrs. Hodson.



Scale
 2 chains to an inch.

Total Contents. 2. 2. 54

James Hoyle
 Surveyor 1862

ISLE OF MAN GOVERNMENT: GENERAL REGISTRY

ASYLUM PLANS: PARISH OF BRADDAN

Original monotone

1:23

