


ISLE OF MAN GOVERNMENT: GENERAL REGISTRY

ASYLUM PLANS: PARISH OF BRADDAN

Original coloured

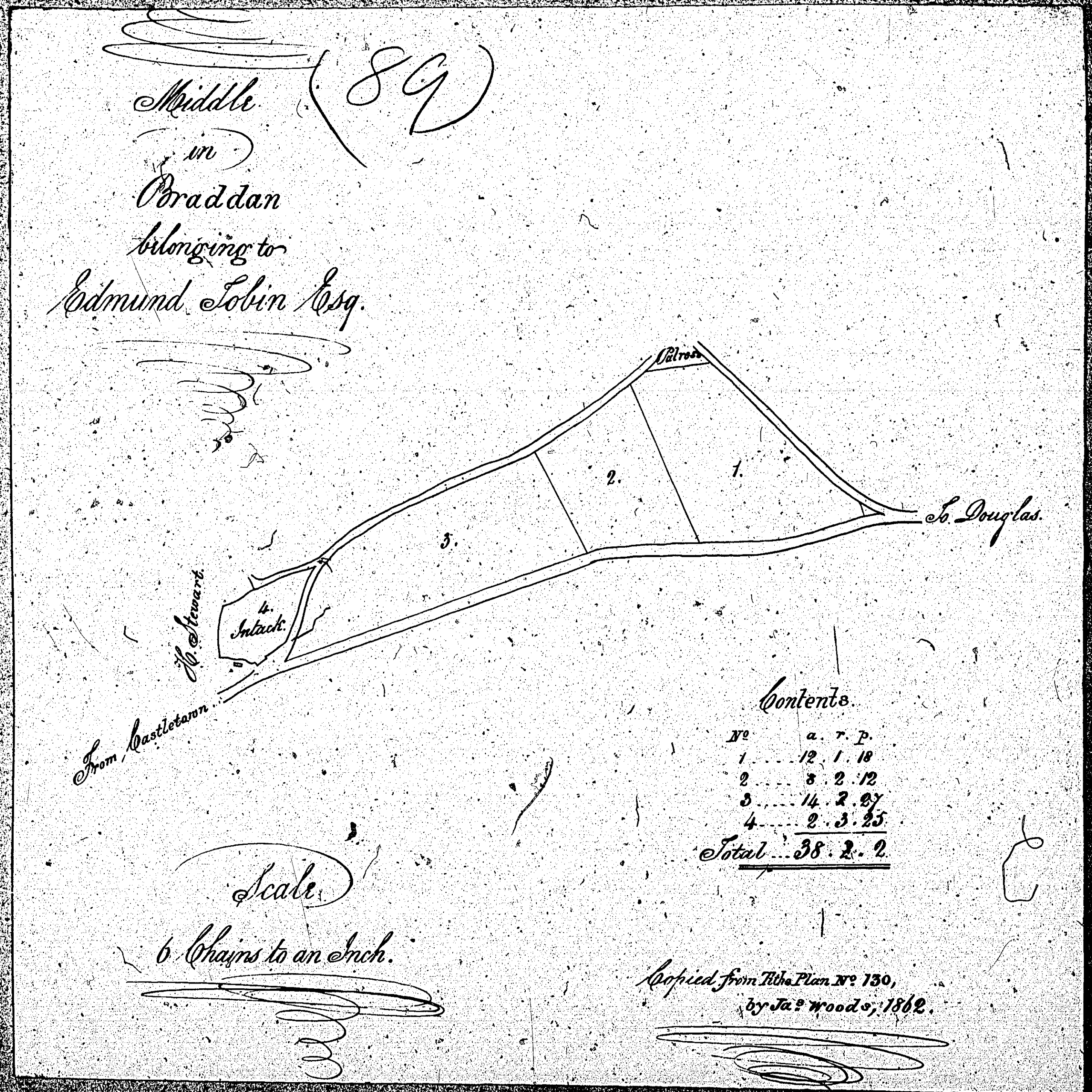
1:23



ISLE OF MAN GOVERNMENT: GENERAL REGISTRY
ASYLUM PLANS: PARISH OF BRADDAN

Original monotone

1:23

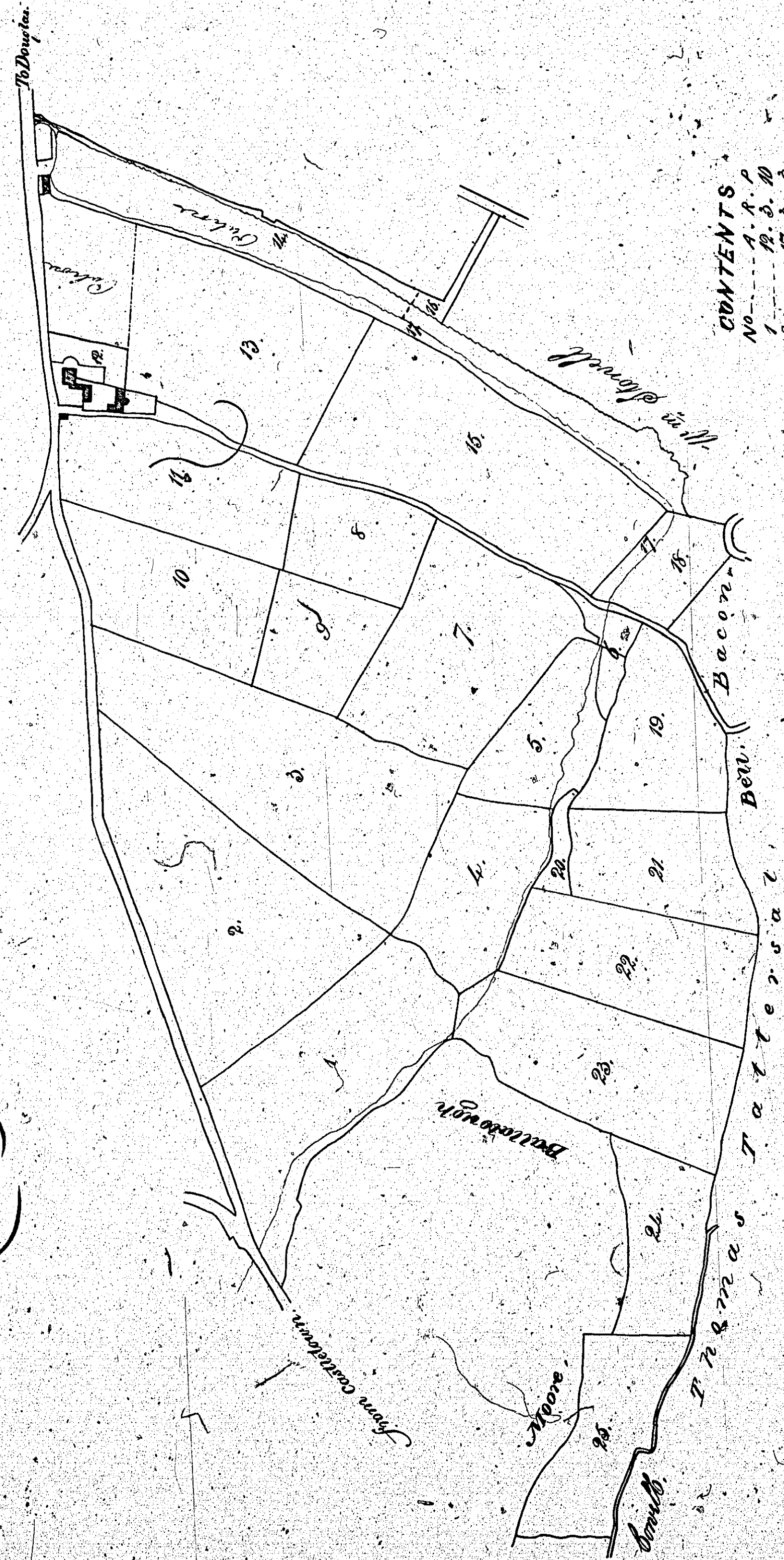


ISLE OF MAN GOVERNMENT: GENERAL REGISTRY
 ASYLUM PLANS: PARISH OF BRADDAN

Original monotone

1:23

(96)



CONTENTS

No	1	2	3	4	5	6	7	8	9	10	11	12	13	14	15	16	17	18	19	20	21	22	23	24	25	Other	TOTAL
Acres	1.4.0	12.3.10	17.3.3	19.0.4	7.1.0	5.1.0	1.1.0	19.3.20	3.0.11	3.0.0	8.2.20	8.3.19	2.1.24	11.2.4	10.3.8	17.2.23	0.1.0	2.2.24	1.0.31	0.3.15	7.0.1	5.1.25	12.0.0	3.2.11	6.9.19	1.1.15	207.3.35

MIDDLE

in Braddan

Belonging to

E. C. Harrison Esq.

Scale - chains to an inch.

Revised from John Stann 180.
 by James Woods
 Surveyor 186

File 2-1-10 of 18 in Public Office
 6-2-187 1/2

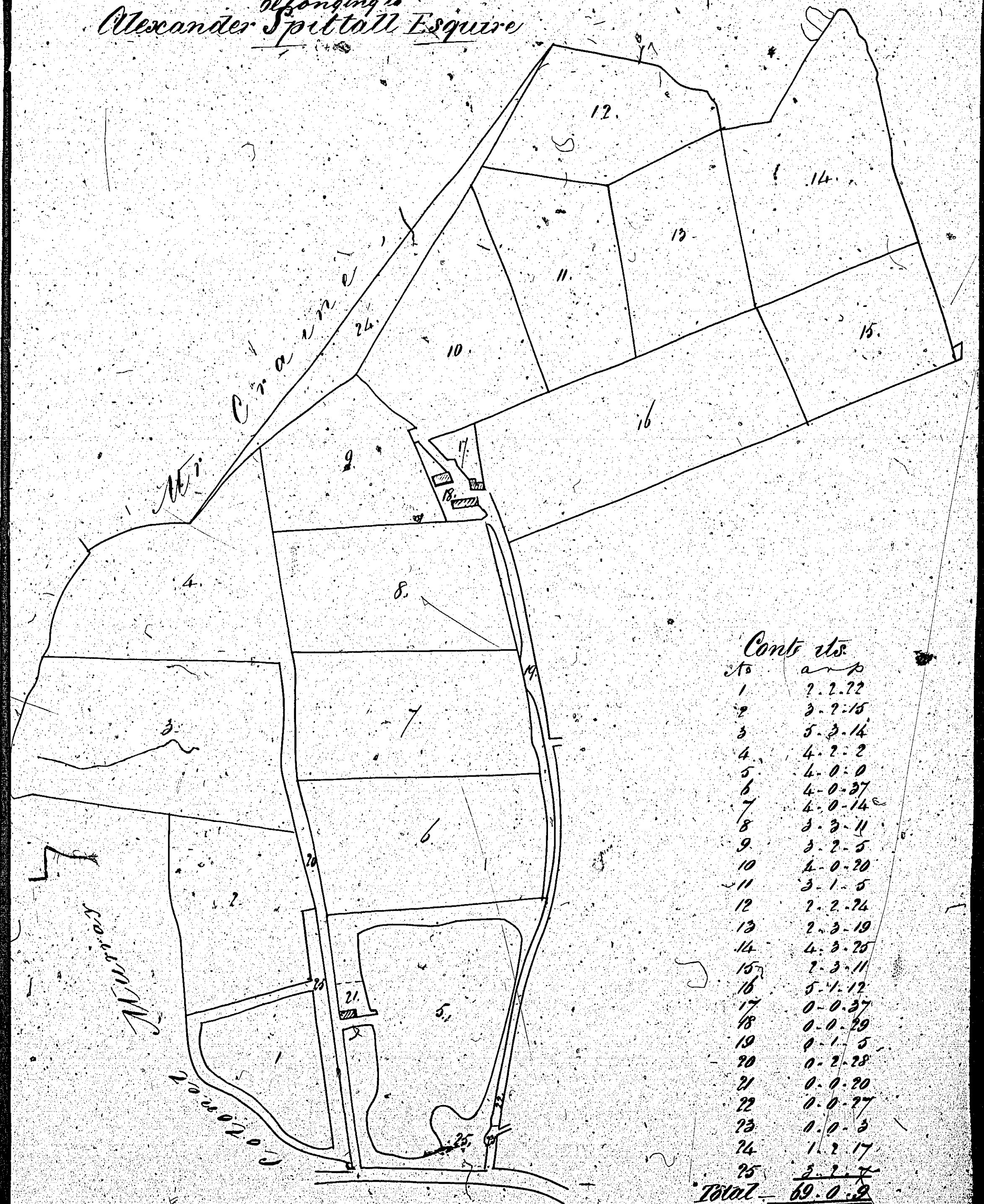
ISLE OF MAN GOVERNMENT: GENERAL REGISTRY

ASYLUM PLANS: PARISH OF BRADDAN

Original monotone

1:23

91,
 Richmond in Braddan,
 belonging to
 Alexander Spittall Esquire



Scale 2 chains.

Copied from plan 120 by
 Woods 1861