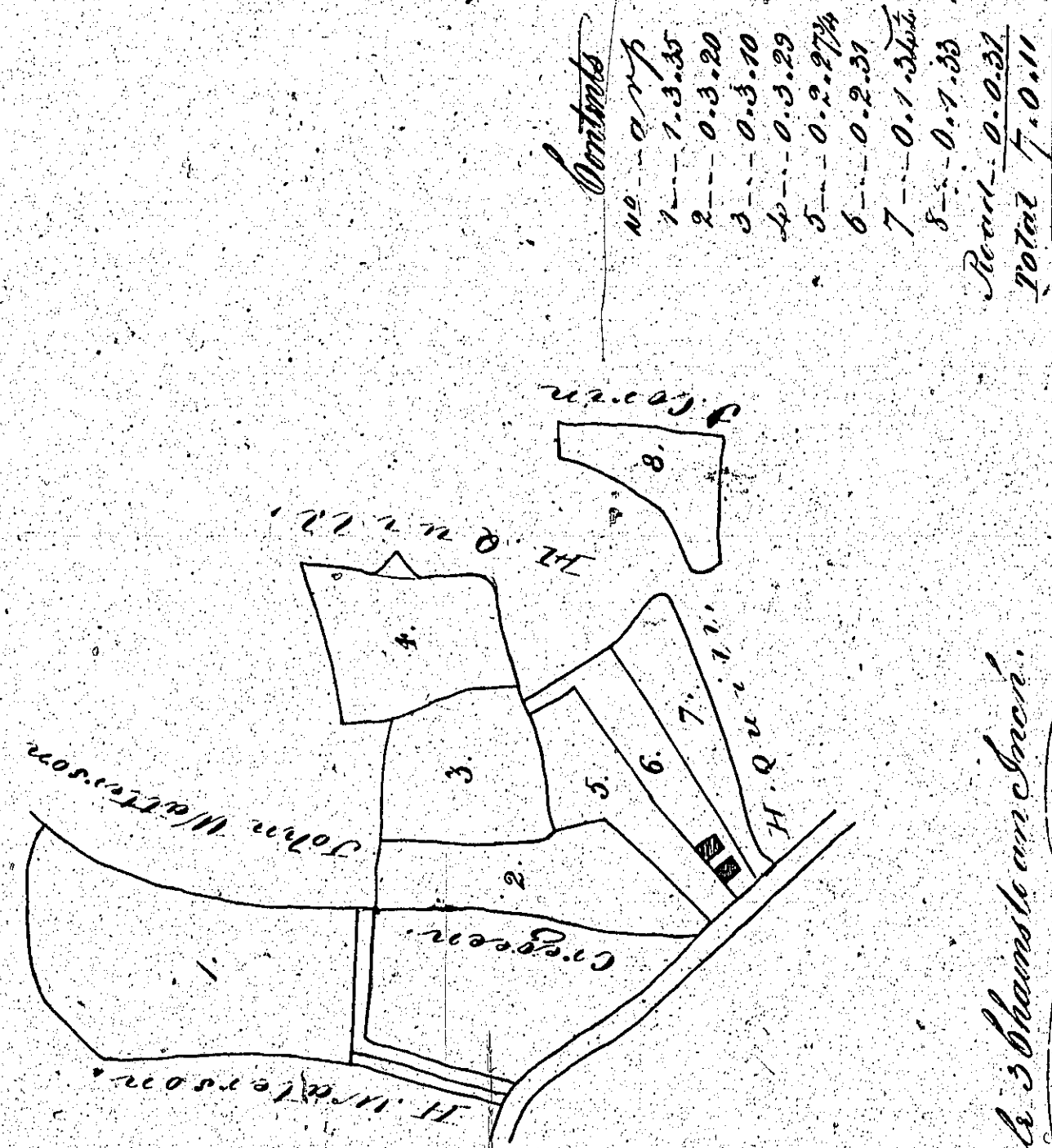


ISLE OF MAN GOVERNMENT: GENERAL REGISTRY

ASYLUM PLANS: PARISH OF ARBORY

Original monotone

1:23



Contents	
1	1.3.55
2	0.3.20
3	0.3.20
4	0.3.20
5	0.2.27 1/4
6	0.2.31
7	0.1.20 1/2
8	0.1.33
Total 7.0.11	

Printed from plans lodged by
James Woods Surveyor 1880

81

Ballacarie
in
Arbory
Parish
Thomas Curran

Local Surveyor in Arbory

ISLE OF MAN GOVERNMENT: GENERAL REGISTRY

ASYLUM PLANS: PARISH OF ARBORY

Original monotone

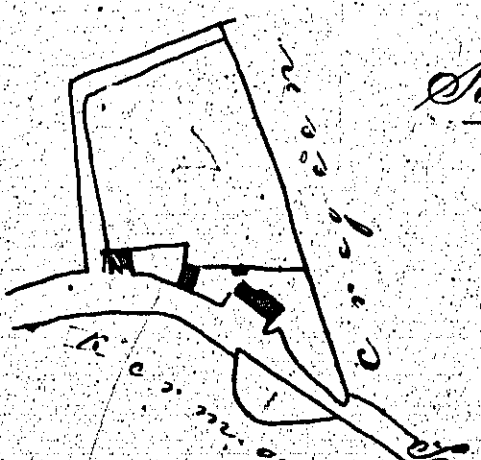
1:23

Ballaclare
in
Arbory Parish
belonging to
Henry Clavin

1- 0-0-14
2- 0-0-28
Contents 1.0.39.
82

Scale & Plans to an Inch

Copied from plan of 1853.
W. J. Clavin

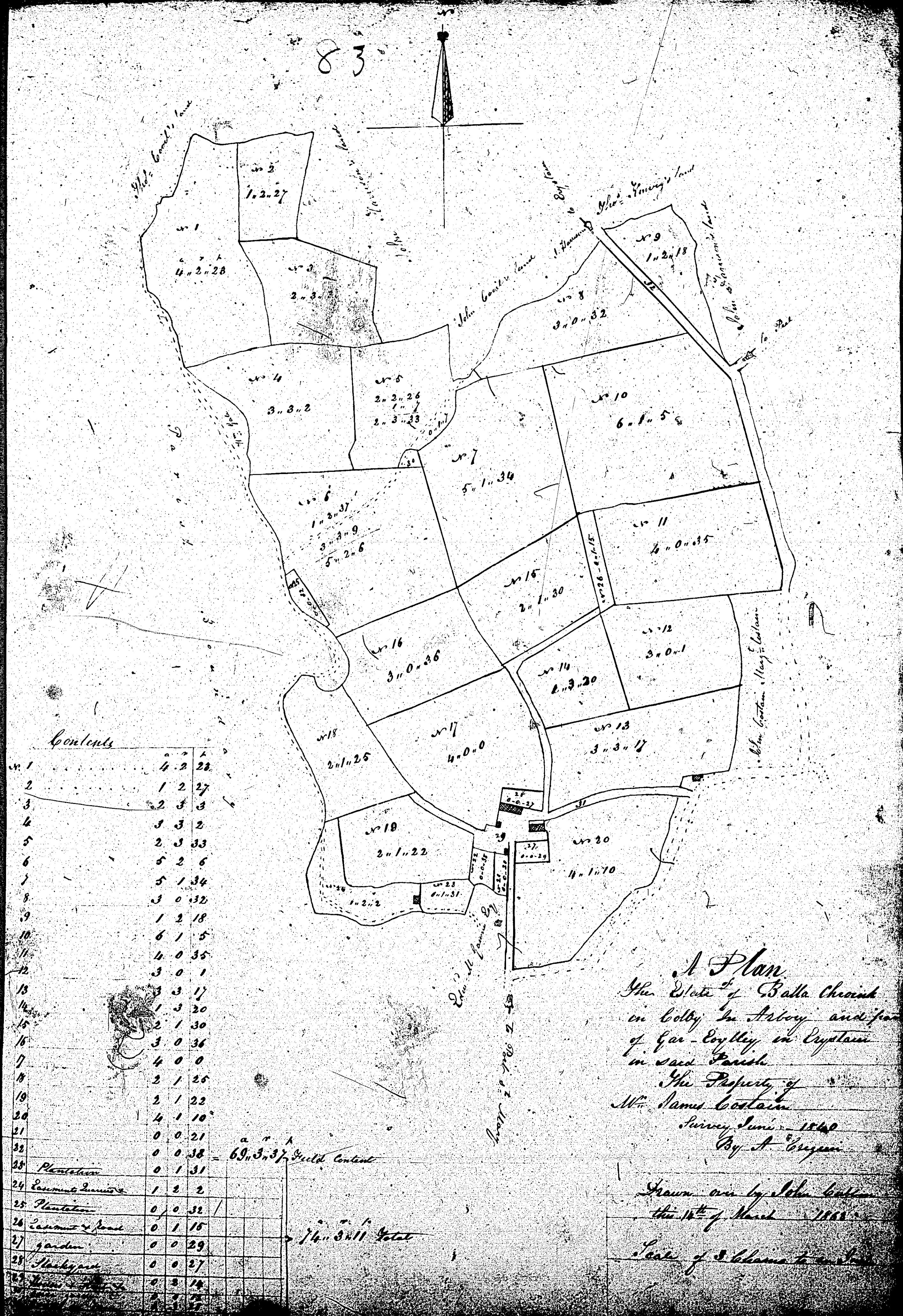


ISLE OF MAN GOVERNMENT: GENERAL REGISTRY

ASYLUM PLANS: PARISH OF ARBORY

Original monotone

1:23




ISLE OF MAN GOVERNMENT: GENERAL REGISTRY

ASYLUM PLANS: PARISH OF ARBORY

Originals monotone

1:23

Contents
No. 1 -- 0-3-11
House ground 0-0-28
Total 0-3-39




John Costain

A Plan of
the Property of Margaret Costain
part of Ballachrink in the Parish
of Arbory
Surveyed by A. Craymer
June 1840

Drawn out of the Plan by
John Lubbock this 10th March 1863
Scale of 3 chains to an Inch


Plan and Area
of
the Property of
John Costain (part
of Ballachrink)
situated in the Parish
of Arbory



John Costain

Scale of 3 chains to an Inch
by John Lubbock March 23rd 1863

Ballachrink in Arbory
belonging to John Costain
1863




John Costain

Contents 0-0-15

Scale 3 chains to an Inch

John Lubbock

Cobby in Arbory
belonging to Tho. Elliott
March 1863



John Costain

Contents 0-0-15 1/2

Scale 3 chains to an Inch

John Lubbock





Arbory to Cobby

ISLE OF MAN GOVERNMENT: GENERAL REGISTRY

ASYLUM PLANS: PARISH OF ARBORY

1:23

- 88 Original monotone
- 89 Original monotone
- 90 Original coloured
- 91 Original monotone



ISLE OF MAN GOVERNMENT: GENERAL REGISTRY

ASYLUM PLANS: PARISH OF ARBORY

Original coloured

1:23

