

Services serving Willaston, Hailwood Avenue and Birch Hill

via Promenades and Royal Avenue

via Rosemount and St Ninian's

via Rosemount, Victoria Road, Birch Hill and Hailwood Avenue

via Westmoreland Road, Ballabrooie and St Ninian's







via Westmoreland Road, St Ninian's and Tromode Park Estate

1	11		
12	12A	22	22A
25			
26			
27			

1	11		
12	12A	22	22A
25			
26			
27			

Saturdays

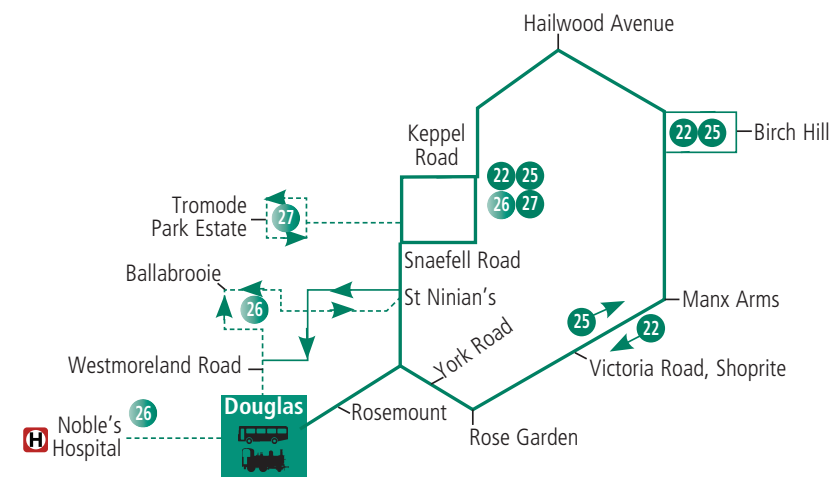
Jesarn

Place	Service	12A	12A	12	11	12	11	12	25	12	1	11	1	22A	1	22	26	1	25	1
Noble's Hospital, main entrance		-	-	-	-	-	-	-	-	-	0751	-	-	-	-	-	-	-	-	-
Douglas, Banks Circus		-	-	-	-	-	-	-	0700	-	-	-	-	-	-	-	-	-	-	-
Douglas, Loch Promenade Stop F		-	-	-	0550	-	0625	-	-	-	-	0745	0825	-	0845	-	-	0925	-	0945
Douglas, Lord Street Stop D dep		-	-	-	-	0610	-	0648	0705	0725	-	-	-	0834	-	0900	0915	-	0930	-
Rosemount, Trinity Church		-	-	-	Prom	0613	Prom	0651	0709	0728	-	Prom	Prom	0838	Prom	0904	-	Prom	0934	Prom
Westmoreland Road, School		-	-	-	-	-	-	-	-	-	-	-	-	-	-	-	0920	-	-	-
St Ninian's, School		-	-	-	-	0616	-	0654	-	0731	-	-	-	0842	-	0908	0930	-	-	-
Willaston, shops		05w09	05w29	05w49	-	0619	-	0658	VMA	0734	08w00	-	-	0845	-	0911	0933	-	VMA	-
Hailwood Avenue, Cat With No Tail		0511	0531	0551	-	0623	-	0701	-	0738	0801	-	-	0849	0904	0915	-	-	-	1004
Birch Hill, shop		0515	0535	0555	0606	0629	0643	0707	0726	0746	Hill	0803	0844	0900	Hill	0921	-	0944	0951	Hill
Hailwood Avenue, Cronk-y-Berry School		-	-	-	0610	-	0648	-	0731	-	-	0808	-	0905	-	MAV	-	-	0956	-
Willaston School, shelter		-	-	-	0613	-	0652	-	0735	-	-	0812	-	0909	-	-	0939	-	1000	-
St Ninian's, shelter		-	-	-	0618	-	0657	-	0740	-	-	0817	-	0914	-	-	-	-	1005	-
Prospect Terrace		RA	RA	RA	0621	RA	0700	-	0743	RA	RA	0820	RA	0917	RA	0935	-	RA	1008	-
St Ninian's, Bray Hill		-	-	-	-	-	-	-	-	-	-	-	-	-	-	-	0944	-	-	-
Westmoreland Road, health centre		-	-	-	-	-	-	-	-	-	-	-	-	-	-	-	0950	-	-	-
Douglas, Lord Street Stop B dep		-	-	-	-	-	-	-	-	-	-	-	-	-	-	0947	-	-	-	-
Noble's Hospital, main entrance		-	-	-	-	-	-	-	-	-	-	-	-	-	-	0957	-	-	-	-
Douglas, Victoria Street		-	-	-	0624	-	0704	-	0748	-	-	0825	-	0922	-	0940	0954	-	1013	-
Douglas, Lord Street arr		0528	0548	0608	0626	-	0706	0725	0750	0804	0902	0827	0902	0924	0925	0942	0956	1002	1015	1025
Douglas, Banks Circus		-	-	-	-	-	-	-	-	-	-	-	-	0925	-	-	-	-	-	-

Place	Service	22	27	1	25	1	22	26	1	25	1	22	27	1	25	1	22	26	1	25
Noble's Hospital, main entrance		–	1000	–	–	–	–	1100	–	–	–	–	1200	–	–	–	–	1300	–	–
Douglas, Banks Circus		–	–	–	–	–	–	–	–	–	–	–	–	–	–	–	–	–	–	1325
Douglas, Loch Promenade Stop F		–	–	1025	–	1045	–	–	1125	–	1145	–	–	1225	–	1245	–	–	1325	–
Douglas, Lord Street Stop D dep		1000	1015	–	1030	–	1100	1115	–	1130	–	1200	1215	–	1230	–	1300	1315	–	1330
Rosemount, Trinity Church		1004	–	Prom	1034	Prom	1104	–	Prom	1134	Prom	1204	–	Prom	1234	Prom	1304	–	Prom	1334
Westmoreland Road, School		–	1020	–	–	–	–	1120	–	–	–	–	1220	–	–	–	–	1320	–	–
St Ninian's, School		1008	1025	–	–	–	1108	1130	–	–	–	1208	1225	–	–	–	1308	1330	–	–
Willaston, shops		1011	1033	–	VMA	–	1111	1133	–	VMA	–	1211	1233	–	VMA	–	1311	1333	–	VMA
Hailwood Avenue, Cat With No Tail		1015	–	–	–	1104	1115	–	–	–	1204	1215	–	–	–	1304	1315	–	–	–
Birch Hill, shop		1021	–	1044	1051	Hill	1121	–	1144	1151	Hill	1221	–	1244	1251	Hill	1321	–	1344	1351
Hailwood Avenue, Cronk-y-Berry School		MAV	–	–	1056	–	MAV	–	–	1156	–	MAV	–	–	1256	–	MAV	–	–	1356
Willaston School, shelter		–	1039	–	1100	–	–	1139	–	1200	–	–	1239	–	1300	–	–	1339	–	1400
St Ninian's, shelter		–	–	–	1105	–	–	–	–	1205	–	–	–	–	1305	–	–	–	–	1405
Prospect Terrace		1035	–	RA	1108	–	1135	–	RA	1208	–	1235	–	RA	1308	–	1335	–	RA	1408
St Ninian's, Bray Hill		–	1044	–	–	–	–	1144	–	–	–	–	1244	–	–	–	–	1344	–	–
Westmoreland Road, health centre		–	1050	–	–	–	–	1150	–	–	–	–	1250	–	–	–	–	1350	–	–
Douglas, Lord Street Stop B dep		1047	–	–	–	–	1147	–	–	–	–	1247	–	–	–	–	1347	–	–	–
Noble's Hospital, main entrance		1057	–	–	–	–	1157	–	–	–	–	1257	–	–	–	–	1357	–	–	–
Douglas, Victoria Street		1040	1054	–	1113	–	1140	1154	–	1213	–	1240	1254	–	1313	–	1340	1354	–	1413
Douglas, Lord Street arr		1042	1056	1102	1115	1125	1142	1156	1202	1215	1225	1242	1256	1302	1315	1325	1342	1356	1402	1415
Douglas, Banks Circus		–	–	–	1120	–	–	–	–	1220	–	–	–	–	1320	–	–	–	–	1420

Glossary:

- Hill** – Operates via Hillberry Road
- MAV** – Operates via Manx Arms and Victoria Road
- Prom** – Operates via Promenades, Derby Castle and Royal Avenue
- RA** – Operates via Royal Avenue, Derby Castle and Promenades
- VMA** – Operates via Victoria Road and Manx Arms
- w** – Time at Johnny Watterson's Lane, and not Willaston estate



Services serving Willaston, Hailwood Avenue and Birch Hill

via Promenades and Royal Avenue

via Rosemount and St Ninian's

via Rosemount, Victoria Road, Birch Hill and Hailwood Avenue

via Westmoreland Road, Ballabrooie and St Ninian's







via Westmoreland Road, St Ninian's and Tromode Park Estate




1	11		
12	12A	22	22A
25			
26			
27			

1	11		
12	12A	22	22A
25			
26			
27			

Saturdays

Jesarn

Place	Service	1	22	27	1	25	1	22	26	1	25	1	1	22	27	1	25	1	22A	1
Noble's Hospital, main entrance		-	-	1400	-	-	-	-	1500	-	-	1551	-	-	1600	-	-	-	-	-
Douglas, Banks Circus		-	-	-	-	1425	-	-	-	-	-	-	-	-	-	-	1625	-	-	-
Douglas, Loch Promenade Stop F		1345	-	-	1425	-	1445	-	1515	1525	-	-	1545	-	-	1625	-	1645	-	1725
Douglas, Lord Street Stop D dep		-	1400	1415	-	1430	-	1500	-	-	1530	-	-	1600	1615	-	1630	-	1714	-
Rosemount, Trinity Church		Prom	1404	-	Prom	1434	Prom	1504	-	Prom	1534	-	Prom	1604	-	Prom	1634	Prom	1718	Prom
Westmoreland Road, health centre		-	-	1420	-	-	-	-	1520	-	-	-	-	-	1620	-	-	-	-	-
St Ninian's, school		-	1408	1425	-	-	-	1508	1530	-	-	-	-	1608	1625	-	-	-	1722	-
Willaston, shops		-	1411	1433	-	VMA	-	1511	1533	-	VMA	16w00	-	1611	1633	-	VMA	-	1725	-
Hailwood Avenue, Cat With No Tail		1404	1415	-	-	-	1504	1515	-	-	-	1601	1604	1615	-	-	-	1704	1729	-
Birch Hill, shop		Hill	1421	-	1444	1451	Hill	1521	-	1544	1551	Hill	Hill	1621	-	1644	1651	Hill	1735	1744
Hailwood Avenue, Cronk-y-Berry School		-	MAV	-	-	1456	-	MAV	-	-	1556	-	-	MAV	-	-	1656	-	1740	-
Willaston School, shelter		-	-	1439	12A	1500	-	-	1539	-	1600	-	-	-	1639	-	1700	-	1744	-
St Ninian's, shelter		-	-	-	-	1505	-	-	-	-	1605	-	-	-	1644	-	1705	-	1749	-
Prospect Terrace		-	1435	-	RA	1508	RA	1535	-	RA	1608	RA	RA	1635	1647	RA	1708	-	1752	RA
St Ninian's, Bray Hill		-	-	1444	-	-	-	-	1544	-	-	-	-	-	-	-	-	-	-	-
Westmoreland Road, health centre		-	-	1450	-	-	-	-	1550	-	-	-	-	-	1650	-	-	-	-	-
Douglas, Lord Street Stop B dep		-	1447	-	-	-	-	1547	-	-	-	-	-	-	-	-	-	-	-	-
Noble's Hospital, main entrance		-	1457	-	-	-	-	1557	-	-	-	-	-	-	-	-	-	-	-	-
Douglas, Victoria Street		-	1440	1454	-	1513	-	1540	1554	-	1613	-	-	1640	1654	-	1713	-	1757	-
Douglas, Lord Street arr		1425	1442	1456	1502	1515	1525	1542	1156	1602	1615	1622	1625	1642	1656	1702	1715	1725	1759	1802
Douglas, Banks Circus		-	-	-	-	-	-	-	-	-	1620	-	-	-	-	-	1720	-	-	-

Place	Service	11	12	1	11	12	1	11	12	1	11	12	1	11	12	1	12	11	11	12	11	N3	
Douglas, Loch Promenade Stop F		1745	–	1825	1845	–	1925	1945	–	2025	2045	–	2125	2145	–	2225	–	–	2245	–	2335	–	
Douglas, Lord Street Stop D dep		–	1745	–	–	1845	–	–	1945	–	–	2045	–	–	2145	–	2225	–	–	2310	–	0015	
Rosemount, Trinity Church		–	1748	–	–	1848	–	–	1948	–	–	2048	–	–	2148	–	2228	–	–	2313	–	0018	
St Ninian's, school		–	1752	–	–	1852	–	–	1952	–	–	2052	–	–	2152	–	2231	–	–	2317	–	0021	
Willaston, shops		–	1755	–	–	1855	–	–	1955	–	–	2055	–	–	2155	–	2234	–	–	2320	–	00T24	
Hailwood Avenue, Cat With No Tail		–	1759	1844	–	1859	1944	–	1959	2044	–	2059	2144	–	2159	–	2238	–	–	2324	–	0026	
Birch Hill, shop		1803	1806	–	1903	1906	–	2003	2006	–	2103	2106	–	2203	2206	2244	2243	2244	2303	2329	2351	h	
Hailwood Avenue, Cronk-y-Berry School		1808	–	–	1908	–	–	2008	–	–	2108	–	–	2208	–	–	–	2248	2307	–	2355	–	
Willaston School, shelter		1812	–	–	1912	–	–	2012	–	–	2112	–	–	2212	–	–	–	2251	N	–	N	–	
St Ninian's, shelter		1817	–	–	1917	–	–	2017	–	–	2117	–	–	2217	–	–	–	2256	2311	–	2359	–	
Prospect Terrace		1820	–	–	1920	–	–	2020	–	–	2120	–	–	2220	–	–	–	2259	2314	–	0002	–	
Douglas, Lord Street		1827	1824	1905	1927	1924	2005	2027	2024	2105	2127	2122	2204	2227	2222	2304	–	2304	B	2345	B	–	

Glossary:**B** – Operates direct to Banks Circus via Athol Street**h** – Serves Hillberry Road & Avondale Road but not Birch Hill estate and continues to Ramsey**Hill** – Operates via Hillberry Road**MAV** – Operates via Manx Arms and Victoria Road**N** – Operates via Johnny Watterson's Lane and not Willaston estate**Prom** – Operates via Promenades, Derby Castle and Royal Avenue**RA** – Operates via Royal Avenue, Derby Castle and Promenades**T** – Serves Ballanard Road & Johnny Watterson's Lane and not Willaston shops**VMA** – Operates via Victoria Road and Manx Arms**w** – Time at Johnny Watterson's Lane, and not Willaston estate – Hullad Oie Night Owl, premium fares apply (also operates daily Wednesday 30 May to Saturday 9 June 2018)