

# Services serving Willaston, Hailwood Avenue and Birch Hill

via Promenades and Royal Avenue

via Rosemount and St Ninian's

via Rosemount, Victoria Road, Birch Hill and Hailwood Avenue

via Westmoreland Road, Ballabrooie and St Ninian's







via Westmoreland Road, St Ninian's and Tromode Park Estate

1	11		
12	12A	22	22A
25			
26			
27			

1	11		
12	12A	22	22A
25			
26			
27			





**Mondays to Fridays**

*Jelune dys Jeheiney*

Place	Service	12A	12A	12	11	22	11	12	25	12	1	Sch	25	11	NSch	NSch	Sch	3	1	22A	1	11	10
Noble's Hospital, main entrance		-	-	-	-	-	-	-	-	-	0751	-	-	-	-	-	-	-	-	-	0851	-	-
Douglas, Banks Circus		-	-	-	-	0605	-	-	0700	-	-	-	-	-	-	-	-	-	-	-	-	-	-
Douglas, Loch Promenade Stop F		-	-	-	0550	-	0625	-	-	-	-	-	0745	-	-	-	-	-	0825	-	-	0850	0845
Douglas, Lord Street Stop D dep		-	-	-	-	0610	-	0648	0705	0725	-	-	-	-	-	-	-	-	-	0834	-	-	-
Rosemount, Trinity Church		-	-	-	<b>Prom</b>	0613	<b>Prom</b>	0651	0709	0728	-	-	<b>Prom</b>	-	-	-	-	<b>Prom</b>	0838	-	<b>Prom</b>	<b>Prom</b>	
St Ninian's, school		-	-	-	-	0616	-	0654	-	0731	-	-	-	-	-	-	-	-	-	0842	-	-	-
Willaston, shops		05w09	05w29	05w49	-	0619	-	0658	<b>VMA</b>	0734	08w00	-	-	-	-	-	-	-	-	0845	09w00	-	-
Hailwood Avenue, Cat With No Tail		0511	0531	0551	-	0623	-	0701	-	0738	0801	-	-	-	-	-	-	-	-	0849	0901	-	-
Birch Hill, shop		0515	0535	0555	0606	0628	0643	0707	0726	0746	<b>Hill</b>	0800	0803	0805	-	-	-	0844	0900	<b>Hill</b>	0908	<b>Hill</b>	
Hailwood Avenue, Cronk-y-Berry School		-	-	-	0610	<b>MAV</b>	0648	-	0731	-	-	0805	-	0810	0822	0816	-	-	0905	-	0913	0857	
Willaston School, shelter		-	-	-	0613	-	0652	-	0735	-	-	0809	-	0814	0826	0821	-	-	0909	-	0917	08w58	
St Ninian's, shelter		-	-	-	0618	-	0657	-	0740	-	-	0819	-	0819	0831	0831	-	-	0914	-	0922	-	
Prospect Terrace		<b>RA</b>	<b>RA</b>	<b>RA</b>	0621	0642	0700	-	0743	<b>RA</b>	<b>RA</b>	0822	-	0822	0834	0834	-	<b>RA</b>	0917	<b>RA</b>	0925	-	
Noble's Hospital, main entrance		-	-	-	-	-	-	-	-	-	-	-	-	-	-	-	-	-	-	-	-	-	0911
IOM Business Park		-	-	-	-	-	-	-	-	-	-	-	-	-	-	-	-	-	-	-	-	-	0924
Douglas, Victoria Street		-	-	-	0624	0645	0704	-	0748	-	-	0827	-	0827	0839	0839	-	-	0922	-	0930	0938	
Douglas, Lord Street arr		0528	0548	0608	0626	0647	0706	0725	0750	0804	0902	0829	-	0829	0841	0841	0902	0924	0924	0922	0932	0940	
Douglas, Banks Circus		-	-	-	-	0652	-	-	-	-	-	-	-	-	-	0846	0846	-	-	0925	-	-	-

## Mondays to Fridays

*Jelune dys Jeheiney*

Place	Service	22	26	1	25	10	10	22	27	1	25	10	10	22	26	1	25	10	10	22	27
Douglas, Lord Street Stop B dep		–	–	–	–	0927	–	–	–	–	–	1027	–	–	–	–	–	1127	–	–	–
IOM Business Park		–	–	–	–	0938	–	–	–	–	–	1038	–	–	–	–	–	1138	–	–	–
Noble's Hospital, main entrance	<b>H</b>	–	–	–	–	0951	–	–	1000	–	–	1051	–	–	1100	–	–	1151	–	–	1200
Douglas, Banks Circus		–	–	–	–	<b>Ser1</b>	–	–	–	–	1025	<b>Ser1</b>	–	–	–	–	–	<b>Ser1</b>	–	–	–
Douglas, Loch Promenade Stop F		–	–	0925	–	–	0945	–	–	1025	–	–	1045	–	–	1125	–	–	1145	–	–
Douglas, Lord Street Stop D dep		0900	0915	–	0930	–	–	1000	1015	–	1030	–	–	1100	1115	–	1130	–	–	1200	1215
Rosemount, Trinity Church		0904	–	<b>Prom</b>	0934	–	<b>Prom</b>	1004	–	<b>Prom</b>	1034	–	<b>Prom</b>	1104	–	<b>Prom</b>	1134	–	<b>Prom</b>	1204	–
Westmoreland Road, School		–	0920	–	–	–	–	–	1020	–	–	–	–	–	1120	–	–	–	–	–	1220
St Ninian's, school		0908	0930	–	–	–	–	1008	1025	–	–	–	–	1108	1130	–	–	–	–	1208	1225
Willaston, shops		0911	0933	–	<b>VMA</b>	10w00	–	1011	1033	–	<b>VMA</b>	11w00	–	1111	1133	–	<b>VMA</b>	12w00	–	1211	1233
Hailwood Avenue, Cat With No Tail		0915	–	–	–	1001	–	1015	–	–	–	1101	–	1115	–	–	–	1201	–	1215	–
Birch Hill, shop		0921	–	0944	0951	<b>Hill</b>	<b>Hill</b>	1021	–	1044	1051	<b>Hill</b>	<b>Hill</b>	1121	–	1144	1151	<b>Hill</b>	<b>Hill</b>	1221	–
Hailwood Avenue, Cronk-y-Berry School		<b>MAV</b>	–	–	0956	–	1002	<b>MAV</b>	–	–	1056	–	1102	<b>MAV</b>	–	–	1156	–	1202	<b>MAV</b>	–
Willaston School, shelter		–	0939	–	1000	–	10w03	–	1039	–	1100	–	11w03	–	1139	–	1200	–	12w03	–	1239
St Ninian's, shelter		–	–	–	1005	–	–	–	–	–	1105	–	–	–	–	–	1205	–	–	–	–
Prospect Terrace		0935	–	<b>RA</b>	1008	<b>RA</b>	–	1035	–	<b>RA</b>	1108	<b>RA</b>	–	1135	–	<b>RA</b>	1208	<b>RA</b>	–	1235	–
St Ninian's, Bray Hill		–	0944	–	–	–	–	–	1044	–	–	–	–	–	1144	–	–	–	–	–	1244
Westmoreland Road, health centre		–	0950	–	–	–	–	–	1050	–	–	–	–	–	1150	–	–	–	–	–	1250
Douglas, Lord Street Stop B dep		0947	–	–	–	–	–	1047	–	–	–	–	–	1147	–	–	–	–	–	1247	–
Noble's Hospital, main entrance	<b>H</b>	0957	–	–	–	–	1011	1057	–	–	–	–	1111	1157	–	–	–	–	1211	1257	–
IOM Business Park		–	–	–	–	–	1024	–	–	–	–	–	1124	–	–	–	–	–	1224	–	–
Douglas, Victoria Street		0940	0954	–	1013	–	1038	1040	1054	–	1113	–	1138	1140	1154	–	1213	–	1238	1240	1254
Douglas, Lord Street arr		0942	0956	1002	1015	1022	1040	1042	1056	1102	1115	1122	1140	1142	1156	1202	1215	1222	1240	1242	1256
Douglas, Banks Circus		–	–	–	1020	–	–	–	–	–	1120	–	–	–	–	–	1220	–	–	–	–

### Glossary:

- Hill** – Operates via Hillberry Road
- MAV** – Operates via Manx Arms and Victoria Road
- NSch** – Operates School Holidays only
- Prom** – Operates via Promenades, Derby Castle and Royal Avenue
- RA** – Operates via Royal Avenue, Derby Castle and Promenades
- Sch** – Operates Schooldays only
- Ser1** – Operates as Service 1 from Noble's Hospital
- VMA** – Operates via Victoria Road and Manx Arms
- w** – Time at Johnny Watterson's Lane, and not Willaston estate

# Services serving Willaston, Hailwood Avenue and Birch Hill

via Promenades and Royal Avenue

via Rosemount and St Ninian's

via Rosemount, Victoria Road, Birch Hill and Hailwood Avenue

via Westmoreland Road, Ballabrooie and St Ninian's

via Westmoreland Road, St Ninian's and Tromode Park Estate

1

22 22A

25

26

27

1

22 22A

25

26

27

**Mondays to Fridays**

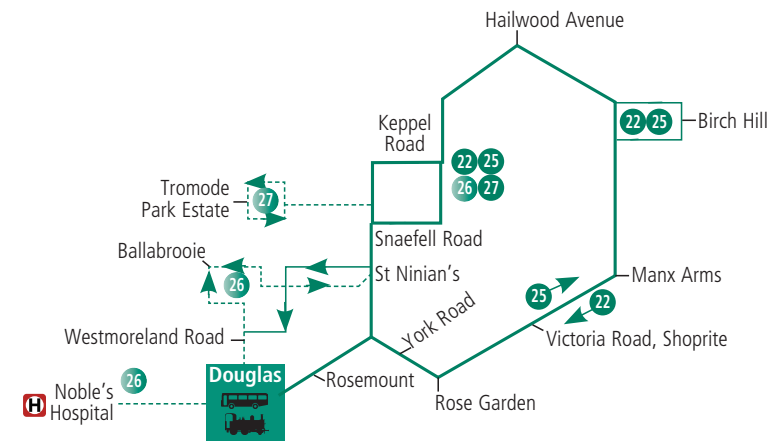
*Jelune dys Jeheiney*

Place	Service																	Sch	NSch	Sch	NSch
		1	25	10	10	22	26	1	25	10	10	22	27	1	25	10	10	10	22	22	26
Douglas, Lord Street Stop B dep		-	-	1227	-	-	-	-	-	1327	-	-	-	-	-	1427	-	-	-	-	-
IOM Business Park		-	-	1238	-	-	-	-	-	1338	-	-	-	-	-	1438	-	-	-	-	1500
Noble's Hospital, main entrance		-	-	1251	-	-	1300	-	-	1351	-	-	1400	-	-	1451	-	-	-	-	-
Douglas, Banks Circus		-	1225	Ser1	-	-	-	-	1325	Ser1	-	-	-	-	1425	Ser1	-	-	-	-	-
Douglas, Loch Promenade Stop F		1225	-	-	1245	-	-	1325	-	-	1345	-	-	1425	-	-	1445	1445	-	-	1515
Douglas, Lord Street Stop D dep		-	1230	-	-	1300	1315	-	1330	-	-	1400	1415	-	1430	-	-	-	1500	1500	-
Rosemount, Trinity Church		<b>Prom</b>	1234	-	<b>Prom</b>	1304	-	<b>Prom</b>	1334	-	<b>Prom</b>	1404	-	<b>Prom</b>	1434	-	<b>Prom</b>	<b>Prom</b>	1504	1504	-
Westmoreland Road, School		-	-	-	-	-	1320	-	-	-	-	-	1420	-	-	-	-	-	-	-	1520
St Ninian's, school		-	-	-	-	1308	1330	-	-	-	-	1408	1425	-	-	-	-	-	1508	1508	1530
Willaston, shops		-	<b>VMA</b>	13w00	-	1311	1333	-	<b>VMA</b>	14w00	-	1411	1433	-	<b>VMA</b>	15w00	-	-	1511	1511	1533
Hailwood Avenue, Cat With No Tail		-	-	1301	-	1315	-	-	-	1401	-	1415	-	-	-	1501	-	-	1515	1515	-
Birch Hill, shop		1244	1251	<b>Hill</b>	<b>Hill</b>	1321	-	1344	1351	<b>Hill</b>	<b>Hill</b>	1421	-	1444	1451	<b>Hill</b>	<b>Hill</b>	<b>Hill</b>	1521	1521	-
Hailwood Avenue, Cronk-y-Berry School		-	1256	-	1302	<b>MAV</b>	-	-	1356	-	1402	<b>MAV</b>	-	-	1456	-	1502	1502	<b>Bem</b>	<b>MAV</b>	-
Willaston School, shelter		-	1300	-	13w03	-	1339	-	1400	-	14w03	-	1439	<b>12A</b>	1500	-	15w03	15w03	-	-	1539
St Ninian's, shelter		-	1305	-	-	-	-	-	1405	-	-	-	-	-	1505	-	-	-	<b>MAV</b>	-	-
Prospect Terrace		<b>RA</b>	1308	<b>RA</b>	-	1335	-	<b>RA</b>	1408	<b>RA</b>	<b>RA</b>	1435	-	<b>RA</b>	1508	<b>RA</b>	<b>RA</b>	<b>RA</b>	1549	1535	-
St Ninian's, Bray Hill		-	-	-	-	-	1344	-	-	-	-	-	1444	-	-	-	-	-	-	-	1544
Westmoreland Road, health centre		-	-	-	-	-	1350	-	-	-	-	-	1450	-	-	-	-	-	-	-	1550
Douglas, Lord Street Stop B dep		-	-	-	-	1347	-	-	-	-	-	1447	-	-	-	-	-	-	-	1547	-
Noble's Hospital, main entrance		-	-	-	1311	1357	-	-	-	-	1411	1457	-	-	-	1509	1511	-	1557	-	-
IOM Business Park		-	-	-	1324	-	-	-	-	-	1424	-	-	-	-	-	-	1524	-	-	-
Douglas, Victoria Street		-	1313	-	1338	1340	1354	-	1413	-	1438	1440	1454	-	1513	-	-	1538	1554	1540	1554
Douglas, Lord Street arr		1302	1315	1322	1340	1342	1356	1402	1415	1422	1440	1442	1456	1502	1515	1522	-	1540	1556	1542	1156

Place	Service	Sch		NSch															
		1	25	25	10	1	10	22	27	1	25	1	10	10	10	22A	1		
Douglas, Lord Street Stop B dep		-	-	-	1527	-	-	-	-	-	-	-	-	-	1627	-	1657	-	-
IOM Business Park		-	-	-	1538	-	-	-	-	-	-	-	-	-	1638	-	1708	-	-
Noble's Hospital, main entrance	<b>H</b>	-	-	-	1549	1551	-	-	1600	-	-	-	-	1656	-	1721	-	-	
Douglas, Banks Circus		-	-	1525	-	-	-	-	-	-	-	-	-	<b>Ser1</b>	-	-	-	-	
Douglas, Loch Promenade Stop F		1525	-	-	-	-	1545	-	-	1620	-	1635	-	1650	-	-	-	1725	
Douglas, Lord Street Stop D dep		-	-	1530	-	-	-	1600	1615	-	1630	-	-	-	-	-	-	1710	-
Rosemount, Trinity Church	<b>P</b>	<b>Prom</b>	-	1534	-	-	<b>Prom</b>	1604	-	<b>Prom</b>	1634	<b>Prom</b>	-	<b>Prom</b>	-	1718	<b>Prom</b>	-	
Westmoreland Road, School		-	-	-	-	-	-	-	1620	-	-	-	-	-	-	-	-	-	
St Ninian's, school		-	-	-	-	-	-	1608	1625	-	-	-	-	-	-	-	-	1722	-
Willaston, shops		-	-	<b>VMA</b>	-	16w00	-	1611	1633	-	<b>VMA</b>	-	17w05	-	17w30	1725	-	-	
Hailwood Avenue, Cat With No Tail		-	-	-	-	1601	-	1615	-	-	-	-	1706	-	1731	1729	-	-	
Birch Hill, shop		1544	-	1551	-	<b>Hill</b>	<b>Hill</b>	1621	-	1639	1651	1654	<b>Hill</b>	<b>Hill</b>	<b>Hill</b>	1735	1744	-	
Hailwood Avenue, Cronk-y-Berry School		-	-	1556	-	-	1602	<b>MAV</b>	-	-	1656	-	-	1707	-	1740	-	-	
Willaston School, shelter		-	1554	1600	-	-	16w03	-	1639	-	1700	<b>12A</b>	-	17w08	-	1744	-	-	
St Ninian's, shelter		-	1559	1605	-	-	-	-	1644	-	1705	-	-	-	-	1749	-	-	
Prospect Terrace	<b>P</b>	<b>RA</b>	1602	1608	-	<b>RA</b>	-	1635	1647	<b>RA</b>	1708	<b>RA</b>	<b>RA</b>	-	<b>RA</b>	1752	<b>RA</b>	-	
Westmoreland Road, health centre		-	-	-	-	-	-	-	1650	-	-	-	-	-	-	-	-	-	
Douglas, Lord Street Stop B dep		-	-	-	-	-	-	1647	-	-	-	-	-	-	-	-	-	-	
Noble's Hospital, main entrance	<b>H</b>	-	-	-	-	-	1611	1657	-	-	-	-	-	1716	-	-	-	-	
IOM Business Park		-	-	-	-	-	1624	-	-	-	-	-	-	1729	-	-	-	-	
Douglas, Victoria Street		-	1607	1613	-	-	1638	1640	1654	-	1713	-	-	1743	-	1757	-	-	
Douglas, Lord Street arr		1602	1609	1615	-	1622	1640	1642	1656	1657	1715	1712	1727	1745	1752	1759	1802	-	
Douglas, Banks Circus		-	-	-	-	-	-	-	-	-	1720	-	-	-	-	1804	-	-	

**Glossary:**

- Bem** - Operates via St Ninians Lower School (1530)
- Hill** - Operates via Hillberry Road
- MAV** - Operates via Manx Arms and Victoria Road
- NSch** - Operates School Holidays only
- Prom** - Operates via Promenades, Derby Castle and Royal Avenue
- RA** - Operates via Royal Avenue, Derby Castle and Promenades
- Sch** - Operates Schooldays only
- Ser1** - Operates as Service 1 from Noble's Hospital
- VMA** - Operates via Victoria Road and Manx Arms
- w** - Time at Johnny Watterson's Lane, and not Willaston estate
- 12A** - On schooldays the 1444 departure from Birch Hill operates as Service 12A



# Services serving Willaston, Hailwood Avenue and Birch Hill

via Promenades, Royal Avenue,  
via Rosemount and St Ninian's

11

12

11

12

**Mondays to Fridays**

*Jelune dys Jeheiney*

Place	Service	11	12	1	11	12	1	11	12	1	11	12	1	11	12	1	12	11	11	12	11	N3	F
Douglas, Loch Promenade Stop F		1745	–	1825	1845	–	1925	1945	–	2025	2045	–	2125	2145	–	2225	–	–	2245	–	2335	–	
Douglas, Lord Street Stop D dep		–	1745	–	–	1845	–	–	1945	–	–	2045	–	–	2145	–	2225	–	–	2310	–	0015	
Rosemount, Trinity Church		–	1748	–	–	1848	–	–	1948	–	–	2048	–	–	2148	–	2228	–	–	2313	–	0018	
St Ninian's, school		–	1752	–	–	1852	–	–	1952	–	–	2052	–	–	2152	–	2231	–	–	2317	–	0021	
Willaston, shops		–	1755	–	–	1855	–	–	1955	–	–	2055	–	–	2155	–	2234	–	–	2320	–	00T24	
Hailwood Avenue, Cat With No Tail		–	1759	1844	–	1859	1944	–	1959	2044	–	2059	2144	–	2159	–	2238	–	–	2324	–	0026	
Birch Hill, shop		1803	1806	–	1903	1906	–	2003	2006	–	2103	2106	–	2203	2206	2244	2243	2244	2303	2329	2351	<b>h</b>	
Hailwood Avenue, Cronk-y-Berry School		1808	–	–	1908	–	–	2008	–	–	2108	–	–	2208	–	–	–	2248	2307	–	2355	–	
Willaston School, shelter		1812	–	–	1912	–	–	2012	–	–	2112	–	–	2212	–	–	–	2251	<b>N</b>	–	<b>N</b>	–	
St Ninian's, shelter		1817	–	–	1917	–	–	2017	–	–	2117	–	–	2217	–	–	–	2256	2311	–	2359	–	
Prospect Terrace		1820	–	–	1920	–	–	2020	–	–	2120	–	–	2220	–	–	–	2259	2314	–	0002	–	
Douglas, Lord Street		1827	1824	1905	1927	1924	2005	2027	2024	2105	2127	2122	2204	2227	2222	2304	–	2304	<b>B</b>	2345	<b>B</b>	–	

## Glossary:

- B** – Operates direct to Banks Circus via Athol Street
- F** – Operates Fridays only
- h** – Serves Hillberry Road & Avondale Road but not Birch Hill estate and continues to Ramsey
- N** – Operates via Johnny Watterson's Lane and not Willaston estate
- T** – Serves Ballanard Road & Johnny Watterson's Lane and not Willaston shops
- Hullad Oie Night Owl, premium fares apply (also operates daily Wednesday 30 May to Saturday 9 June 2018)