










5
5C
6
6A
6C
N5

Douglas - Hospital - Crosby - St John's - Peel - Kirk Michael - Ramsey
Douglas - Hospital - Crosby - St John's - Peel - Cronk-y-Voddy - Kirk Michael - Ramsey
Douglas - Crosby - Hope - St John's - Peel
Douglas - Hospital - Crosby - Hope - St John's - Peel - Kirk Michael - Ramsey
Douglas - Crosby - Hope - St John's - Peel - Cronk-y-Voddy - Kirk Michael - Ramsey
Douglas - Strang - Crosby - St John's - Peel *Hullad Oie* 

5
5C
6
6A
6C
N5

Saturdays **Jesarn**










Place	Service	5	5	6A	5	6A	5	6	5	6	5C	6	5	6	5C	6	5	6	5C	6A	5
Douglas, Banks Circus		0602	0632	0702	–	0832	–	–	–	–	–	–	–	–	–	–	–	–	–	–	–
Douglas, Lord Street Stop B		0607	0637	0707	0807	0837	0907	0937	1007	1037	1107	1137	1207	1237	1307	1337	1407	1437	1507	1537	1607
Quarterbridge		0612	0642	0712	0812	0842	0912	0942	1012	1042	1112	1142	1212	1242	1312	1342	1412	1442	1512	1542	1612
Noble's Hospital, main entrance		0617	0647	0717	0817	0847	0917	–	1017	–	1117	–	1217	–	1317	–	1417	–	1517	1547	1617
Strang, phone box		0620	–	0720	0820	0850	0920	–	1020	–	1120	–	1220	–	1320	–	1420	–	1520	1550	1620
Union Mills		0623	–	0723	0823	0853	0923	0946	1023	1046	1123	1146	1223	1246	1323	1346	1423	1446	1523	1553	1623
Crosby, layby		0628	–	0728	0828	0858	0928	0951	1028	1051	1128	1151	1228	1251	1328	1351	1428	1451	1528	1558	1628
The Hope		–	–	0736	–	0906	–	0959	–	1059	–	1159	–	1259	–	1359	–	1459	–	1606	–
St John's, Tynwald Inn		0636	–	0738	0836	0908	0936	1001	1036	1101	1136	1201	1236	1301	1336	1401	1436	1501	1536	1608	1636
Peel, House of Manannan		–	–	–	–	0917	0944	1010	1044	1110	1144	1210	1244	1310	1344	1410	1444	1510	1544	1617	1644
Peel, Reayrt Aalin		–	–	–	0848	0922	–	1015	–	1115	–	1215	–	1315	–	1415	–	1515	–	1615	–
Peel, Ballawattleworth, Highwayman		–	–	–	–	0925	–	1018	–	1118	–	1218	–	1318	–	1418	–	1518	–	1625	–
Peel, Town Hall arr		0643	–	0745	0843	0927	0938	1020	1038	1120	1148	1220	1248	1320	1348	1420	1438	1520	1548	1627	1648
Peel, Town Hall dep		–	–	–	0845	D	0950	D	1050	D	1150	D	1250	D	1350	D	1450	D	1550	D	1650
Peel, Ballawattleworth, opp Highwayman		–	–	–	–	–	0953	–	1053	–	–	–	1253	–	–	–	1453	–	–	–	1653
Peel, Poortown Road, Highwayman		–	–	–	–	–	–	–	–	–	1153	–	–	–	1353	–	–	–	1553	–	–
Cronk-y-Voddy crossroads		–	–	–	–	–	–	–	–	–	1203	–	–	–	1403	–	–	–	1603	–	–
Knocksharry Farm		–	–	–	0851	–	0959	–	1059	–	–	–	1259	–	–	–	1459	–	–	–	1659
Kirk Michael, BCC Cars		–	–	–	0859	–	1007	–	1107	–	1210	–	1307	–	1410	–	1507	–	1610	–	1707
Ballaugh, opposite Raven		–	–	–	0905	–	1013	–	1113	–	1216	–	1313	–	1416	–	1513	–	1616	–	1713
Wildlife Park		–	–	–	0909	–	1017	–	1117	–	1220	–	1317	–	1420	–	1517	–	1620	–	1717
Sulby Village, shelter		–	–	–	0912	–	1020	–	1120	–	1223	–	1320	–	1423	–	1520	–	1623	–	1720
Ramsey Bus Station dep		–	–	–	0924	–	1036	–	1136	–	1239	–	1336	–	1439	–	1536	–	1639	–	1736
Bowring Road, Hospital shelter		–	–	–	–	–	1041	–	1141	–	1244	–	1341	–	1444	–	1541	–	1644	–	–
Ramsey Bus Station	 	–	–	–	–	–	1044	–	1144	–	1247	–	1344	–	1447	–	1544	–	1647	–	–




CCTV - The Department of Infrastructure uses information collected via CCTV camera systems across its bus network. More detailed information is available in the Department's CCTV Policy which describes how long the information is kept and the limited circumstances we might disclose it to third parties. The CCTV Policy is available as a download via www.gov.im/publictransport/bus

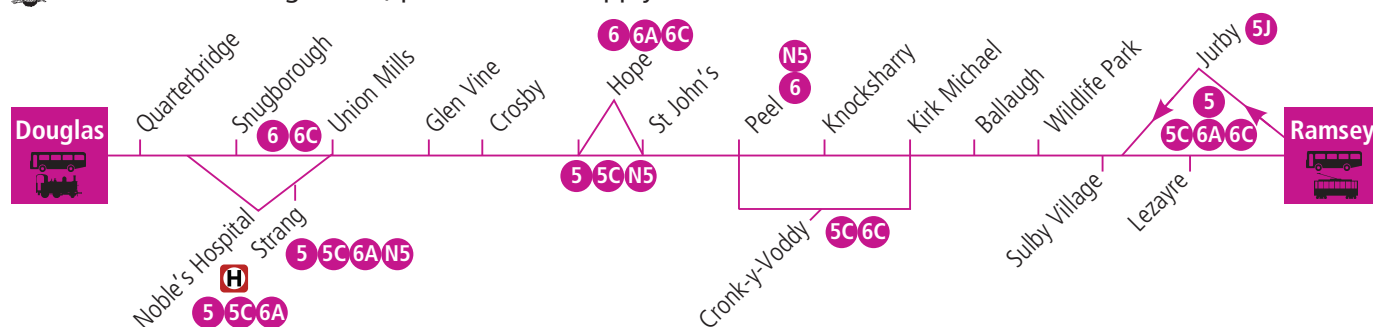
Saturdays

Jesarn

Place	Service	5A	6	5	6C	5	6	5	6A	5	5	5	6A	N5 
Douglas, Banks Circus		-	-	-	-	1802	1832	1902	1932	-	2102	2202	-	-
Douglas, Lord Street Stop B		1622	1637	1707	1737	1807	1837	1907	1937	2007	2107	2207	2307	0015
Quarterbridge		1627	1642	1712	1742	1812	1842	1912	1942	2012	2112	2212	2312	0020
Noble's Hospital, main entrance		-	-	1717	-	1817	-	1917	1947	2017	2117	-	-	-
Strang, phone box		-	-	1720	-	1820	-	1920	1950	2020	2120	2215	2315	0023
Union Mills		1631	1646	1723	1746	1823	1846	1923	1953	2023	2123	2217	2317	0025
Crosby, layby		1636	1651	1728	1751	1828	1851	1928	1958	2028	2128	2222	2322	0030
The Hope		-	1659	-	1759	-	1859	-	2006	-	-	-	2329	-
St John's, Tynwald Inn		1644	1701	1736	1801	1836	1901	1936	2008	2038	2136	2229	2331	0037
Peel, House of Manannan		-	1709	-	-	-	-	-	-	-	-	-	-	-
Peel, Town Hall arr		1651	1713	1743	1808	1843	1908	1943	2015	2043	2143	2236	2337	0048
Peel, Town Hall dep		-	1714	1745	1810	1845	1909	1945	2016	2044	2145	-	2339	-
Peel, Reayrt Aalin		-	1717	1748	-	1848	1912	1948	2019	2047	2148	-	2342	0044
Peel, Ballawattleworth, Highwayman		-	1720	-	-	-	1915	-	2022	2050	-	-	-	0046
Peel, Poortown Road, Highwayman		-	-	-	1813	-	Pev	-	Pev	Pev	-	-	-	-
Cronk-y-Voddy crossroads		-	-	-	1823	-	-	-	-	-	-	-	-	-
Knocksharry Farm		-	-	1751	-	1851	-	1951	-	-	2151	-	2345	-
Kirk Michael, BCC Cars		-	-	1759	1830	1859	-	1959	-	-	2159	-	2353	-
Ballaugh, opposite Raven		-	-	1805	1836	1905	-	2005	-	-	2205	-	2358	-
Wildlife Park		-	-	1809	1840	1909	-	2009	-	-	-	-	-	-
Sulby Village, shelter		-	-	1812	1843	1912	-	2012	-	-	2210	-	0003	-
Ramsey Bus Station	 	-	-	1824	1855	1924	-	2024	-	-	2222	-	0015	-

Glossary:








- D** - Continues from Peel Town Hall to Douglas
- Pev** - Continues from Peel Town Hall via Peveril Road and Ballawattleworth Oak Road
-  - Hullad Oie Night Owl, premium fares apply




 **2018 - During the TT period (Saturdays 2 and 9 June) the normal Saturdays timetable is replaced by the TT timetable as shown on pages 60 & 61**

Saturdays

Jesarn

Place	Service	6	5	5	6	5C	6	5	6	6A	6	5	5J	6A	5J	N5
Ramsey , Bus Station, front		–	1610	–	–	1730	–	1830	–	1930	–	–	2043	–	2235	–
Jurby Bretney, shelter		–	–	–	–	–	–	–	–	–	–	–	2059	–	2251	–
Jurby Threshold, shelter		–	–	–	–	–	–	–	–	–	–	–	2102	–	2254	–
Sulby Village, distillery		–	1620	–	–	1740	–	1840	–	1940	–	–	2111	–	2303	–
Wildlife Park		–	1623	–	–	1743	–	1843	–	1943	–	–	–	–	–	–
Ballagh, Raven		–	1627	–	–	1747	–	1847	–	1947	–	–	2117	–	2309	–
Kirk Michael School		–	1633	–	–	1753	–	1853	–	1953	–	–	2123	–	2315	–
Knocksharry		–	1640	–	–	–	–	1900	–	2000	–	–	2130	–	2322	–
Peel , Mourne View, shelter		–	–	–	–	–	–	1904	–	2004	–	–	2134	–	2326	–
Cronk-y-Voddy, shelter		–	–	–	–	1759	–	–	–	–	–	–	–	–	–	–
Peel , Poortown Road, opp Highwayman		–	–	–	–	1810	–	–	–	–	–	–	–	–	–	–
Peel , House of Mannanan		1617	–	–	1732	–	–	–	–	–	–	–	–	–	–	–
Peel , Reayrt Aalin		1622	–	–	1737	–	–	–	–	–	–	–	–	–	–	–
Peel , Ballawattleworth, Highwayman		1625	1647	–	1740	–	–	–	–	–	–	–	–	–	–	–
Peel , Town Hall arr		1627	1649	–	1742	1812	–	1907	–	2007	–	–	2137	–	2329	–
Peel , Town Hall dep		1630	1652	1715	1745	1815	1840	1910	1940	2010	2040	2110	2140	2240	2332	0050
St John's, Tynwald Inn		1638	1700	1723	1753	1823	1848	1918	1948	2018	2048	2118	2148	2248	2340	0058
The Hope, Curragh Road shelter		1640	–	–	1755	–	1850	–	1950	2020	2050	–	–	2250	–	–
Crosby, shelter		1648	1708	1731	1803	1831	1858	1926	1958	2028	2058	2126	2155	2257	2347	0105
Union Mills, shop		1653	1713	1736	1808	1836	1903	1931	2003	2033	2103	2131	2200	2302	2352	0110
Strang, post box		–	1715	1738	–	1838	–	1933	–	2035	–	2133	2202	2304	2354	0112
Noble's Hospital, main entrance		–	1719	1742	–	1842	–	1937	–	2039	–	2137	–	–	–	–
Quarterbridge		1657	1723	1746	1812	1846	1907	1941	2007	2043	2107	2141	2205	2307	2357	0115
Douglas , Lord Street Stop E		1706	1732	1755	1821	1855	1916	1950	2016	2052	2116	2150	2213	2315	0005	0123
Douglas , Banks Circus		–	–	–	1826	1900	1921	1955	2021	2057	2121	2155	2218	2320	0010	0128

Glossary:

 – Hullad Oie Night Owl, premium fares apply



2018 - During the TT period (Saturdays 2 and 9 June) the normal Saturdays timetable is replaced by the TT timetable as shown on pages 62 & 63

Follow
us

@iombusandrail