

1
2A
11
12
12A

Hailwood Avenue - Promenades - Douglas - Airport → - Castletown - Colby - Port Erin
Ballachrink - Promenades - Douglas - Airport → - Castletown - Shore Road - Port St Mary/Port Erin
Birch Hill - Rosemount - Douglas - Airport → - Castletown - Colby - Port Erin/Port St Mary
Birch Hill - Promenades - Douglas - Airport → - Castletown - Colby - Port Erin/Port St Mary
Birch Hill - Promenades - Douglas - Airport → - Castletown - Shore Road - Port St Mary/Port Erin

1
2A
11
12
12A

Sundays and Public Holidays

Jedoonee as Laa seyr yn theay








		BH																		
Place	Service	12	12	12	12	11	12	12A	1	11	12	2A	1	11	12	2A	1	11	12	2A
Birch Hill, shop		0515	0535	0632	0726	0743	-	0826	-	0903	0906	-	-	03	06	-	-	2003	2006	-
Hailwood Avenue, Cat With No Tail		0511	0531	0627	0720	-	-	0820	-	-	0900	-	0944	-	00	-	44	-	2000	-
Hailwood Ave, Cronk-y-Berry School		-	-	-	-	0748	-	-	-	0908	-	-	-	08	-	-	-	2008	-	-
Willaston School, shelter		-	-	-	-	0752	-	-	-	0912	-	-	-	12	-	-	-	2012	-	-
St Ninian's, shelter		-	-	-	-	0757	-	-	-	0917	-	-	-	17	-	-	-	2017	-	-
Prospect Terrace		-	-	-	-	0800	-	-	-	0920	-	-	-	20	-	-	-	2020	-	-
Royal Avenue, Central Drive		0519	0539	0637	0731	-	-	0831	-	-	0911	-	0952	-	11	-	52	-	2011	-
Ballachrink, shop		-	-	-	-	-	-	-	-	-	-	0922	-	-	-	22	-	-	-	2022
Windermere Drive, Windermere Ave		-	-	-	-	-	-	-	-	-	-	0927	-	-	-	27	-	-	-	2027
Port Jack, shelter		0521	0541	0639	0733	-	-	0833	-	-	0913	0930	0954	-	13	30	54	-	2013	2030
Derby Castle, MER Station		0522	0542	0640	0734	-	-	0834	-	-	0914	0931	0955	-	14	31	55	-	2014	2031
Queen's Prom, Crescent Hotel		0523	0543	0641	0735	-	-	0835	-	-	0915	0932	0956	-	15	32	56	-	2015	2032
Douglas, Lord Street Stop C arr *		0528	0548	0648	0744	0807	-	0844	-	0927	0924	0941	1005	27	24	41	05	2027	2024	2041
Douglas, Lord Street Stop C dep		0530	0550	0650	0750	0810	0830	0850	0910	↵	0930	0950	1010	↵	30	50	10	↵	2030	2050
Groves Road, NSC		0535	0555	0656	0756	0816	0836	0856	0916	-	0936	0956	1016	-	36	56	16	-	2036	2056
Newtown Chapel		0543	0603	0703	0804	0824	0844	0904	0924	-	0944	1004	1024	-	44	04	24	-	2044	2104
Ballasalla Railway Station		0550	0610	0710	0812	0832	0852	0912	0932	-	0952	1012	1032	-	52	12	32	-	2052	2112
Airport		0552	0612	0712	0814	0834	0854	0914	0934	-	0954	1014	1034	-	54	14	34	-	2054	2114
Castletown Square, opposite Co-op		0602	0622	0719	0821	0841	0901	0921	0941	-	1001	1021	1041	-	01	21	41	-	2101	2121
Colby Bridge, shelter		-	-	0729	0831	0851	0911	-	0951	-	1011	-	1051	-	11	-	51	-	2111	-
Gansey, opposite Shore Hotel		-	-	-	-	-	-	0927	-	-	-	1027	-	-	-	27	-	-	-	2127
Port St Mary, Harbour dep		-	-	-	-	-	-	0933	-	-	-	1033	-	-	-	33	-	-	-	2133
Port Erin, Railway Station arr		-	-	0736	0839	0859	0919	0940	0959	-	1019	1040	1059	-	19	40	59	-	2119	2140
Port Erin, Railway Station dep		-	-	0736	-	0904	-	-	1004	-	-	-	1104	-	-	-	04	-	-	-
Port St Mary, Harbour arr		-	-	0745	-	0913	-	-	1013	-	-	-	1113	-	-	-	13	-	-	-

Then at these minutes past each hour


until

Sundays and Public Holidays

Jedoonee as Laa seyr yn theay

Place	Service	1	11	12	2A	11	1	11	12	2A	11	1	11	12	11
Birch Hill , shop		–	2103	2106	–	–	–	2203	2203	–	2244	–	2303	2329	2351
Hailwood Avenue , Cat With No Tail		2044	–	<i>2100</i>	–	–	2144	–	2158	–	–	2244	–	2323	–
Hailwood Avenue, Cronk-y-Berry School		–	2108	–	–	–	–	2208	–	–	2248	–	2307	–	2355
Johnny Watterson’s Lane, Cemetery stop		–	–	–	–	–	–	–	–	–	–	–	2308	–	2356
Willaston School, shelter		–	2112	–	–	–	–	2212	–	–	2251	–	N	–	N
St Ninian’s, shelter		–	2117	–	–	–	–	2217	–	–	2256	–	2311	–	2359
Prospect Terrace		–	2120	–	–	–	–	2220	–	–	2259	–	2314	–	0002
Royal Avenue, Central Drive		2052	–	2111	–	–	2152	–	2208	–	–	2252	–	2334	–
Ballachrink , shop		–	–	–	2122	–	–	–	–	2223	–	–	–	–	–
Windermere Drive		–	–	–	2127	–	–	–	–	2228	–	–	–	–	–
Port Jack, shelter		2054	–	2113	2130	–	2154	–	2210	2230	–	2254	–	2336	–
Derby Castle, MER Station		2055	–	2114	2131	–	2155	–	2211	2231	–	2255	–	2337	–
Queen’s Prom, Crescent Hotel		2056	–	2115	2132	–	2156	–	2212	2232	–	2256	–	2338	–
Douglas , Lord Street Stop C arr *		2105	2127	2122	2139	–	2204	2227	2219	2240	2304	2304	–	2345	–
Douglas , Banks Circus arr		–	–	–	–	–	–	–	–	–	–	–	2319	–	0007
Douglas , Lord Street Stop C		2110	↪	↪	2140	–	2210	–	–	–	↪	2310	–	–	–
Groves Road, NSC		2116	–	–	2145	–	2215	–	–	–	–	2315	–	–	–
Newtown Chapel		2124	–	–	2153	–	2221	–	–	–	–	2321	–	–	–
Ballasalla Railway Station		2132	–	–	2200	–	2228	–	–	–	–	2328	–	–	–
Airport		2134	–	–	2202	–	–	–	–	–	–	–	–	–	–
Castletown Square, opposite Co-op		2141	–	–	2209	–	2236	–	–	–	–	2336	–	–	–
Colby Bridge, shelter		2151	–	–	–	–	2246	–	–	–	–	2346	–	–	–
Gansey, opposite Shore Hotel		–	–	–	2215	–	–	–	–	–	–	–	–	–	–
Port St Mary , Harbour dep		–	–	–	2221	–	–	–	–	–	–	–	–	–	–
Port Erin , Railway Station arr		2159	–	–	2227	–	2253	–	–	–	–	2353	–	–	–
Port Erin , Railway Station dep		2159	–	–	–	2230	2253	–	–	–	–	2353	–	–	–
Port St Mary , Harbour arr		2208	–	–	–	2239	2302	–	–	–	–	0002	–	–	–

Glossary:

- BH** – Operates Public Holidays only throughout the year
- N** – Operates via Johnny Watterson’s Lane
- *** – Change of bus may be required
-  – Hullad Oie Night Owl Service N1 operates Mad Sunday 3 June 2018, similar to Saturday departure departing Douglas, Lord Street at 0015. Premium fares apply
- ↪ – Change of bus required

Times in italics at Port St Mary indicate bus operates back to Douglas as a Service 2A or 12A



Pushchairs share the same space with wheelchair users and you should be prepared to collapse your pushchair and place it within the luggage rack, to allow a wheelchair user on board.

1
2A
11
12

Port Erin - Colby - Castletown - Airport → - Douglas - Promenades - Hailwood Avenue
 Port Erin/Port St Mary - Shore Road - Castletown - Airport → - Douglas - Promenades - Ballachrink
 Port St Mary/Port Erin - Colby - Castletown - Airport → - Douglas - Promenades - Birch Hill
 Port St Mary/Port Erin - Colby - Castletown - Airport → - Douglas - Rosemount - Birch Hill

1
2A
11
12

Sundays and Public Holidays

Jedoonee as Laa seyr yn theyy

Place	Service	BH		BH																					
		12	12	12	12	12	12	11	12	11	12	2C	1	11	12	2A	1	11	1	12	11	12			
Port St Mary, Harbour		-	-	-	-	-	-	-	0657	-	-	0757	-	-	-	-	33	-	-	2133	2209	2239	2309		
Port Erin, Railway Station arr		-	-	-	-	-	-	-	0704	-	-	0804	-	-	-	-	40	-	-	2140	2216	2246	2316		
Port Erin, Railway Station dep		-	-	-	-	-	-	-	0705	-	-	0805	-	0845	-	-	45	2125	-	2145	2217	2247	2317		
Port St Mary, Harbour		-	-	-	-	-	-	-	-	-	-	-	-	-	-	-	-	-	-	-	-	-	-		
Colby Bridge, layby		-	-	-	-	-	-	-	0714	-	-	0814	-	0854	-	-	54	2134	-	2154	2224	2254	2334		
Ganse, Shore Hotel		-	-	-	-	-	-	-	-	-	-	-	-	-	-	-	-	-	-	-	-	-	-		
Castletown Square, Co-op		-	-	-	0606	0626	-	-	0726	-	-	0826	-	0906	-	-	06	2146	-	2206	2236	2306	2336		
Airport		-	-	-	0613	0633	-	-	0733	-	-	0833	-	0913	-	-	13	2153	-	2213	-	-	-		
Ballasalla Railway Station		-	-	-	0617	0637	-	-	0737	-	-	0837	-	0917	-	-	17	2157	-	2217	2244	2314	2344		
Newtown Estate, shelter		-	-	-	0623	0643	-	-	0745	-	-	0845	-	0925	-	-	25	2205	-	2225	2250	2320	2350		
Groves Road, NSC layby		-	-	-	0630	0650	-	-	0752	-	-	0852	-	0932	-	-	32	2212	-	2232	2257	2327	2357		
Douglas, Victoria Street *		-	-	-	0636	0656	-	-	0800	-	-	0900	-	0940	-	-	40	2220	-	2240	2303	2333	0003		
Douglas, Lord St Stop D		-	-	-	-	0658	0705	-	0805	-	0845	-	-	-	-	-	-	45	-	2225	-	2310	-	-	
Douglas, Loch Prom Stop F arr *		-	-	-	-	-	-	-	-	-	-	0901	-	0941	-	-	41	2221	-	2241	-	2334	-		
Douglas, Loch Prom Stop F dep		-	-	-	-	-	-	0725	-	0845	-	0905	0925	0945	-	-	45	2225	-	2245	-	2335	-		
Queen's Prom, Regency Hotel		-	-	-	-	-	-	0731	-	0851	-	0911	0931	0951	-	-	51	2231	-	2251	-	2340	-		
Derby Castle, MER Station		-	-	-	-	-	-	0732	-	0852	-	0912	0932	0952	-	-	52	2232	-	2252	-	2341	-		
Royal Avenue, shelter		-	-	-	-	-	-	0735	-	0855	-	0915	0935	0955	-	-	55	2235	-	2255	-	2344	-		
Ballachrink, shop		-	-	-	-	-	-	-	-	-	-	0920	-	-	-	-	-	-	-	-	-	-	-		
Hailwood Ave, Cronk-y-Berry School		-	-	-	-	-	-	0748	-	0908	-	-	-	1008	-	-	08	-	-	2307	-	2355	-		
Rosemount, Trinity Church		-	-	-	-	-	0709	-	0809	-	0849	-	-	-	-	-	-	49	-	2228	-	2313	-	-	
St Ninian's, school		-	-	-	-	-	0713	-	0813	-	0853	-	-	-	-	-	-	53	-	2231	-	2317	-	-	
Willaston, shops		-	-	-	-	-	0716	-	0816	-	0856	-	-	-	-	-	-	56	-	2234	-	2320	-	-	
Johnny Watterson's Lane, cemetery stop		0509	0529	0625	-	-	-	-	-	-	-	-	-	-	-	-	-	-	-	-	-	-	-		
Hailwood Ave, Cat With No Tail		0511	0531	0627	-	-	0720	-	0820	-	0900	-	0943	-	-	-	-	00	-	2243	2238	-	2324	-	-
Birch Hill, shop		0515	0535	0632	-	-	0726	0743	0826	0903	0906	-	-	1003	-	-	-	06	-	2243	2303	2329	2351	-	

Then at these minutes past each hour

until

Glossary:
 BH – Operates Public Holidays only throughout the year
 * – Change of bus may be required
 – Hullad Oie Night Owl Service N1 operates Mad Sunday 3 June 2018, similar to Saturday departure departing Port St Mary, Harbour 0015, Port Erin, Railway Station 0024 and Castletown, Square 0040. Premium fares apply

Times in italics at Port St Mary indicate a bus arriving from Douglas via Shore Road